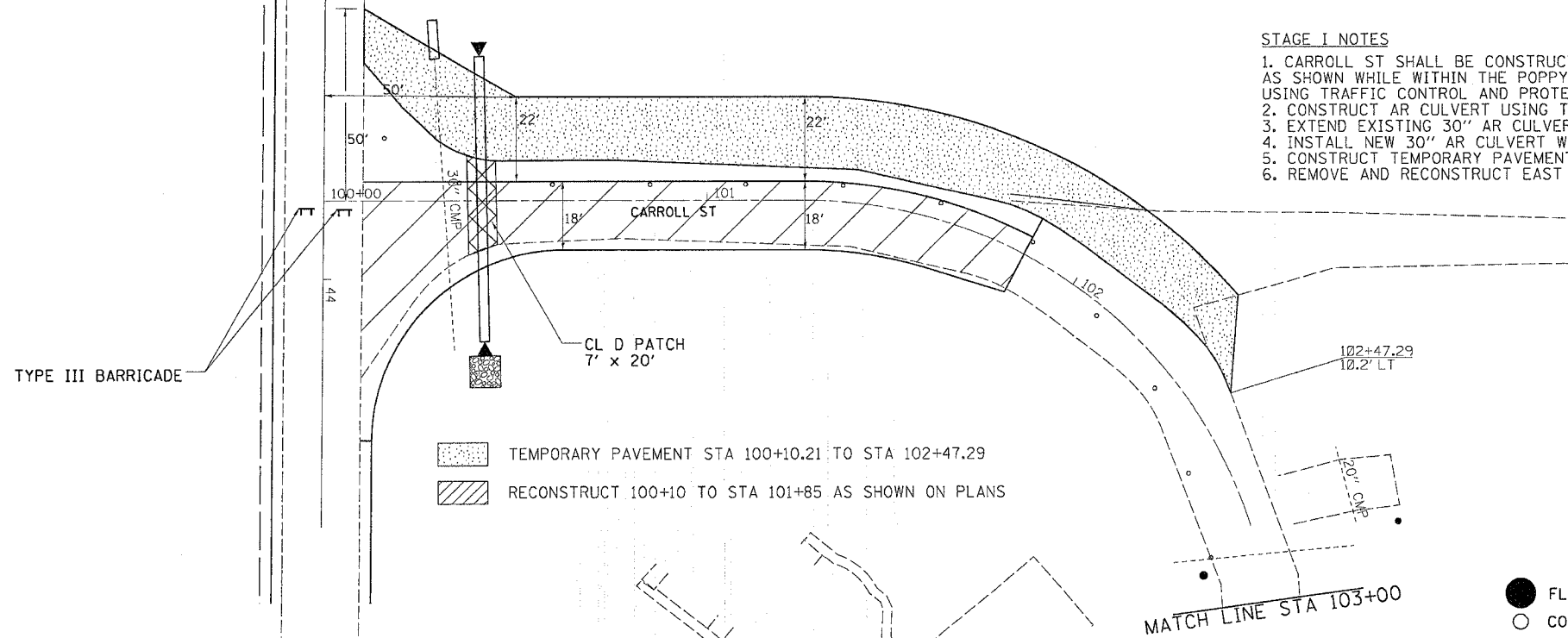


F.A.I. RTE.	SECTION	COUNTY	TOTAL SHEETS	SHEET NO.
80	37-UHR-1	HENRY	133	47
STA. 100+00.000		TO STA. 103+00.000		
FED. ROAD DIST. NO. ILLINOIS FED. AID PROJECT				

CARROLL ST. STAGE I



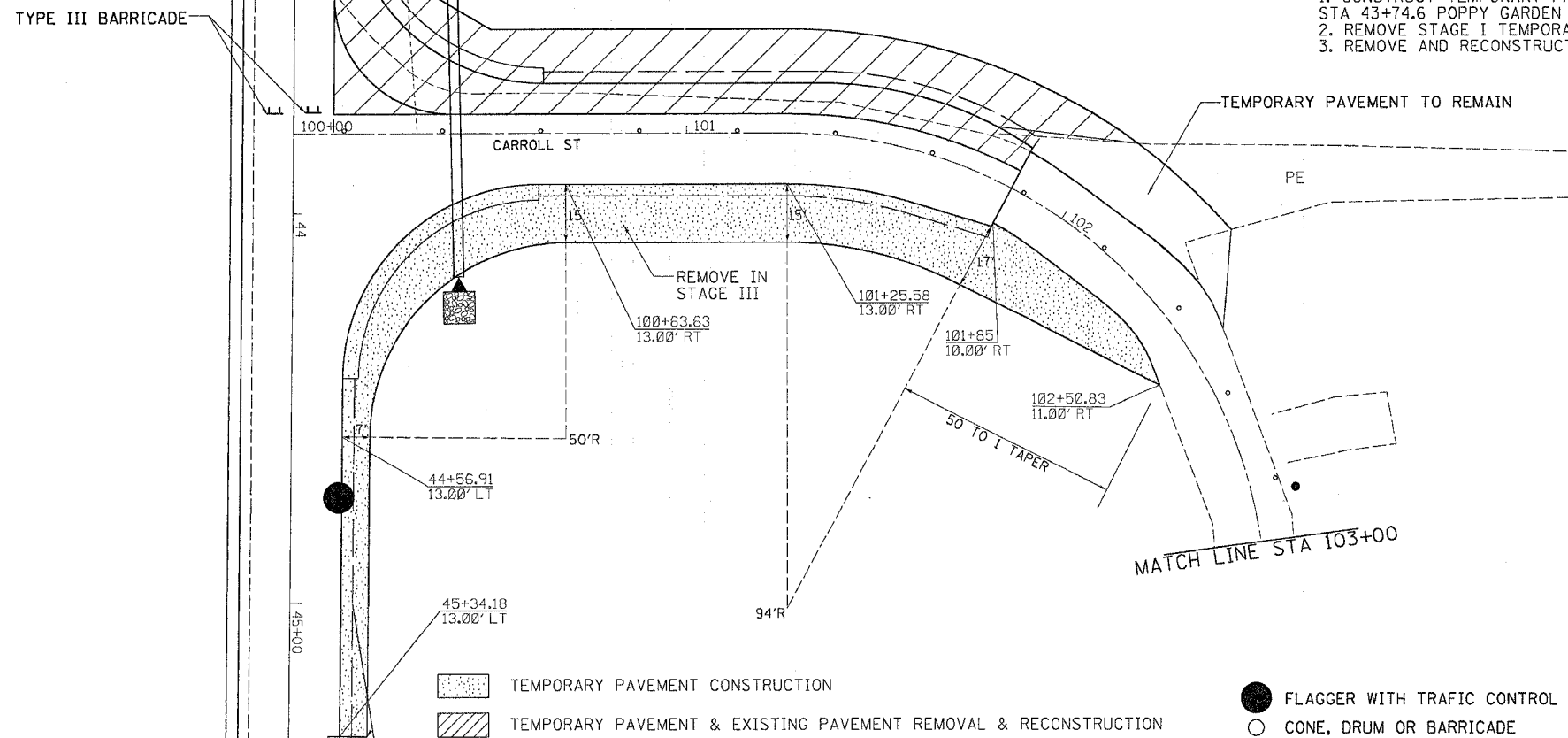
STAGE I NOTES

1. CARROLL ST SHALL BE CONSTRUCTED UNDER STAGED CONSTRUCTION AS SHOWN WHILE WITHIN THE POPPY GARDEN RDS, ROAD CLOSURE USING TRAFFIC CONTROL AND PROTECTION STANDARDS 701201 & 701306
2. CONSTRUCT AR CULVERT USING TRAFFIC CONTROL & PROTECTION STANDARD 701306
3. EXTEND EXISTING 30" AR CULVERT AS SHOWN IN THE PLANS
4. INSTALL NEW 30" AR CULVERT WITH 7' x 20' CL D PATCH STA 100+41.81
5. CONSTRUCT TEMPORARY PAVEMENT (WEST SIDE OF CARROLL ST)
6. REMOVE AND RECONSTRUCT EAST SIDE OF CARROLL ST

- TEMPORARY PAVEMENT STA 100+10.21 TO STA 102+47.29
- RECONSTRUCT 100+10 TO STA 101+85 AS SHOWN ON PLANS

- FLAGGER WITH TRAFFIC CONTROL SIGN
- CONE, DRUM OR BARRICADE

CARROLL ST. STAGE II



STAGE II NOTES


1. CONSTRUCT TEMPORARY PAVEMENT ON EAST SIDE OF CARROLL ST STA 43+74.6 POPPY GARDEN RD TO STA STA 100+10 CARROLL ST
2. REMOVE STAGE I TEMPORARY PAVEMENT ON CARROLL ST
3. REMOVE AND RECONSTRUCT WEST SIDE OF CARROLL ST

- TEMPORARY PAVEMENT CONSTRUCTION
- TEMPORARY PAVEMENT & EXISTING PAVEMENT REMOVAL & RECONSTRUCTION

- FLAGGER WITH TRAFFIC CONTROL SIGN
- CONE, DRUM OR BARRICADE

STAGE III

REMOVE TEMPORARY PAVEMENT ON EAST SIDE OF CARROLL STREET, REGRADE FORESLOPE, DITCH BOTTOM, AND BACKSLOPE. RESEED AS REQUIRED IN PROJECT DOCUMENTS.



PLOT DATE = Mon Oct 02 09:45:47 2006
 FILE NAME = P:\03\2006\200609\200609.dwg
 PLOT SCALE = 20.0000 / IN.
 USER NAME = reneka.j