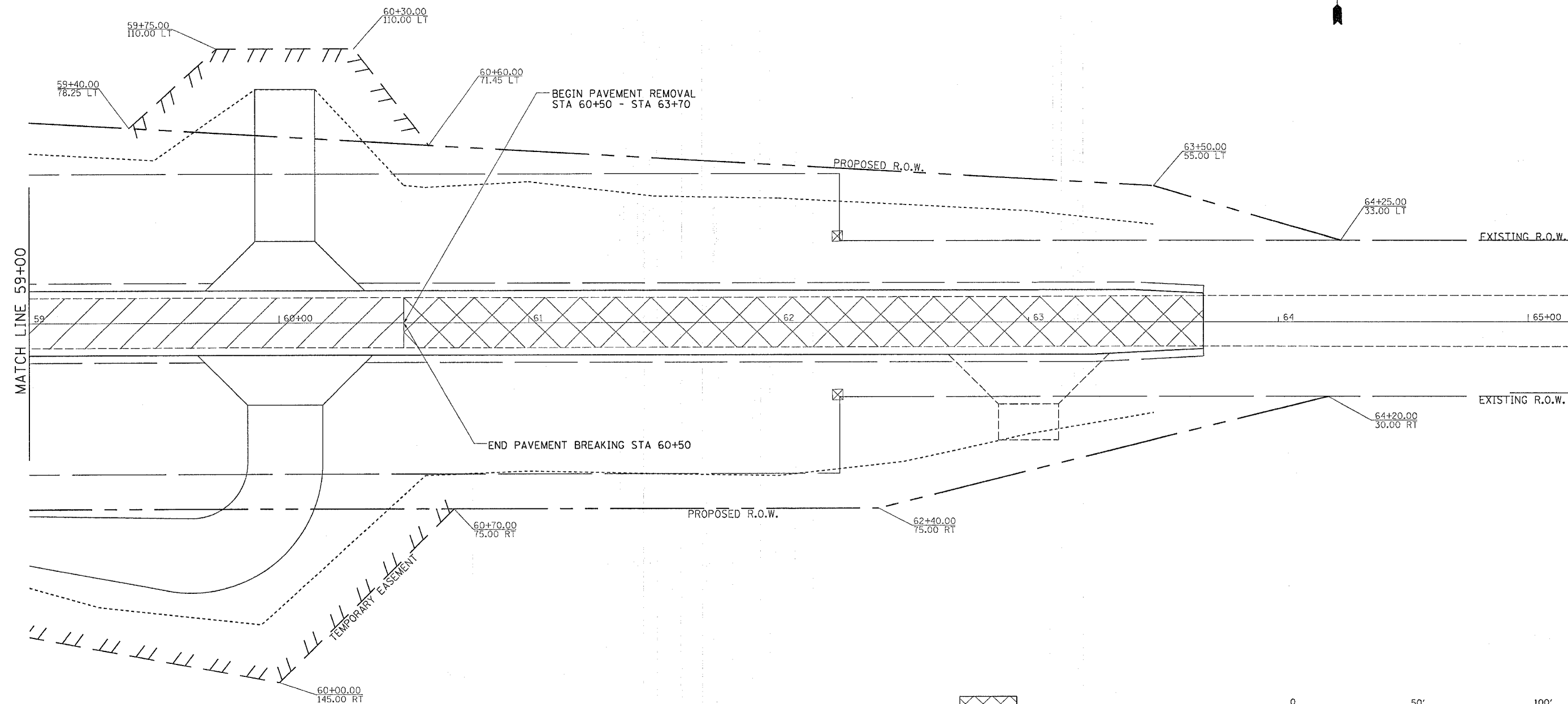

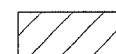




F.A.I. RTE.	SECTION	COUNTY	TOTAL SHEETS	SHEET NO.
80	37-IHRR-J	HENRY	133	60
STA. 59±00.0000		TO STA. 65±00.0000		
FED. ROAD DIST. NO.	ILLINOIS	FED. AID PROJECT		

R.O.W. & EASEMENT DETAILS, PAVEMENT REMOVAL



PLDT DATE = Mon Oct 02 08:47:20 2006
 FILE NAME = c:\prow\prow\213108.v13108-mss.dgn
 USER NAME = jrb
 USER = jrb

-  PAVEMENT REMOVAL
-  PAVEMENT BREAKING
-  APPROACH SLAB REMOVAL



REVISIONS	
NAME	DATE

ILLINOIS DEPARTMENT OF TRANSPORTATION

SCALE: VERT. _____
 HORIZ. _____

DATE _____

DRAWN BY _____
 CHECKED BY _____