

F.A.P. RTE.	SECTION	COUNTY	TOTAL SHEETS	SHEET NO.
17	16-T	CARROLL	47	1

PROJECT ENGINEER: BECKY MARRUFO

SENIOR SQUAD LEADER: MIKE YUSEF (815) 284-5354
SQUAD LEADER: DAN LONG (815) 284-5966

DESIGN ENGINEER: ANTHONY MILLER
HUTCHISON ENGINEERING, INC.: (217) 245-7164

STATE OF ILLINOIS
DEPARTMENT OF TRANSPORTATION
DIVISION OF HIGHWAYS

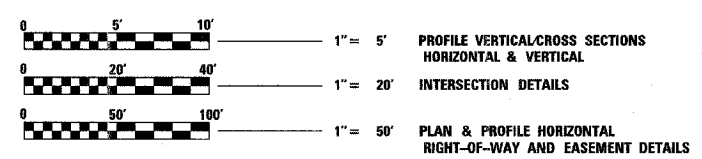

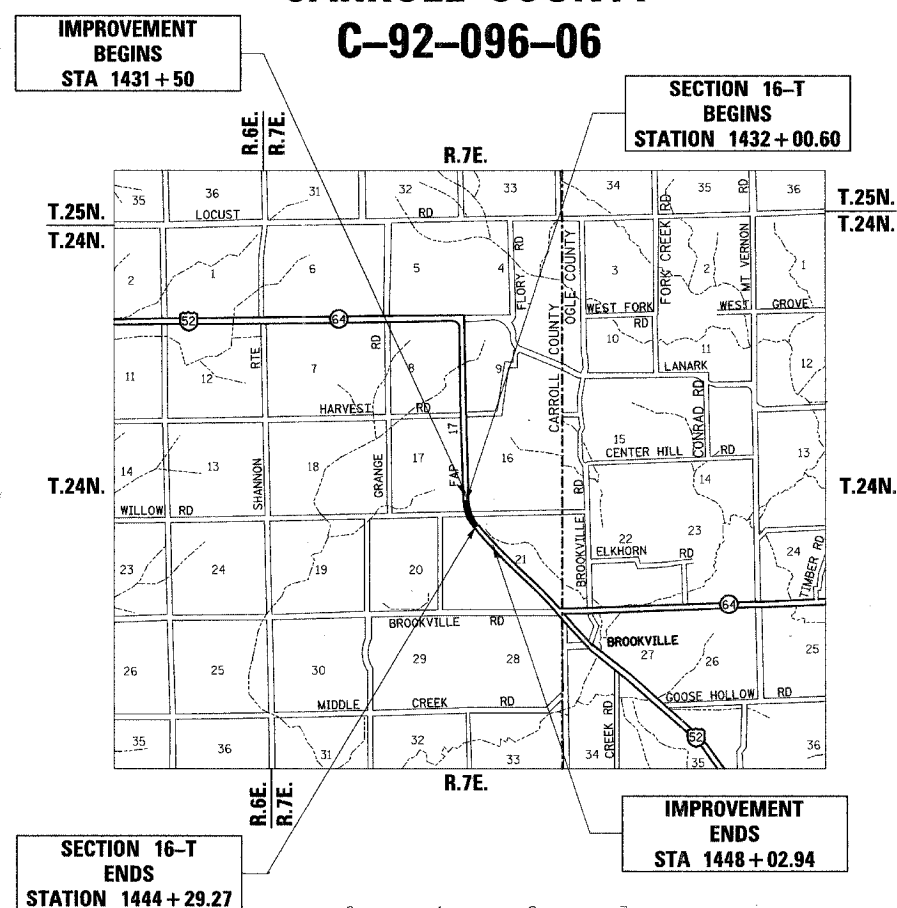
**PLANS FOR PROPOSED
FEDERAL AID HIGHWAY**

FAP ROUTE 17 (US 52/L 64)
SECTION 16-T

CARROLL COUNTY
C-92-096-06

D-92-050-03

FOR INDEX OF SHEETS, SEE SHEET NO. 2
FOR STATE STANDARDS, SEE SHEET NO. 2



FULL SIZE PLANS HAVE BEEN PREPARED USING STANDARD ENGINEERING SCALES. REDUCED SIZED PLANS WILL NOT CONFORM TO STANDARD SCALES. IN MAKING MEASUREMENTS ON REDUCED PLANS, THE ABOVE SCALES MAY BE USED.


J.U.L.I.E.
JOINT UTILITY LOCATION INFORMATION FOR EXCAVATION
1-800-892-0123

LIMA TOWNSHIP (SECTIONS 16, 17 & 21)

CONTRACT NO. 64897

DESIGN DESIGNATION
FAP 17
RURAL PRINCIPAL ARTERIAL
ADT = 1,560 (2006)
% SU = 9%
% MU = 8%

TOTAL LENGTH OF PROJECT = 1228.67 FEET = 0.233 MILES
NET LENGTH OF PROJECT = 1228.67 FEET = 0.233 MILES



STATE OF ILLINOIS
DEPARTMENT OF TRANSPORTATION
DIVISION OF HIGHWAYS

SUBMITTED 8/28 20 06

Gregory L. Mounts
DEPUTY DIRECTOR OF HIGHWAYS, REGION TWO ENGINEER

October 13, 20 06
Mike Sims
ENGINEER OF DESIGN AND ENVIRONMENT

October 13, 20 06
Milton R. Sims, P.E.
DIRECTOR, DIVISION OF HIGHWAYS

Hutchison Engineering, Inc.
SINCE 1945
1801 West Lafayette
PO Box 820
Jacksonville, Illinois 62651
PHONE : (217)245-7164 FAX (217)243-0468

PRINTED BY THE AUTHORITY OF THE STATE OF ILLINOIS