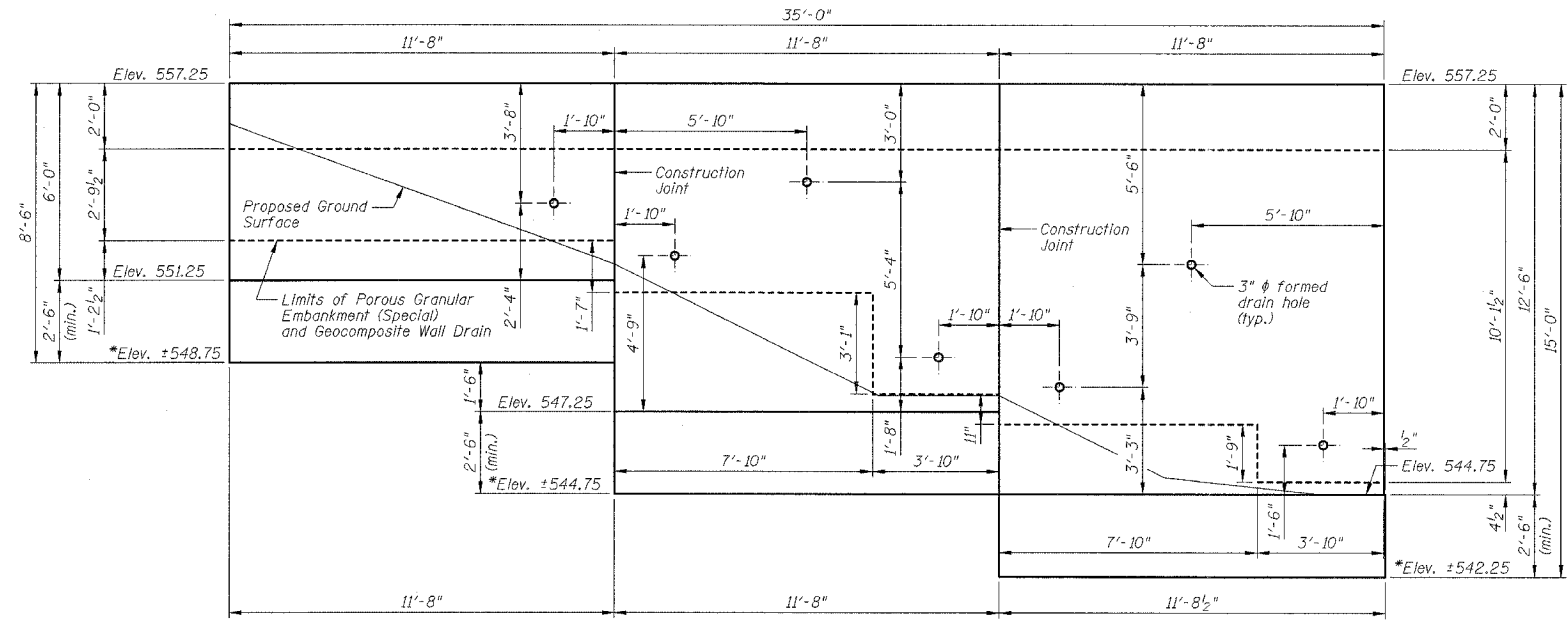
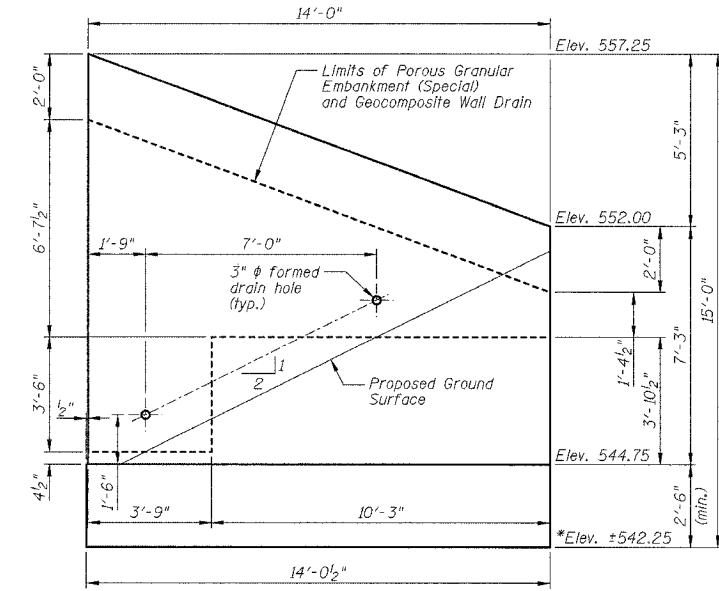


F.A.P. RTE.	SECTION	COUNTY	TOTAL SHEETS	SHEET NO.
627	(I-1) BR & I	LA SALLE	106	45
STA.	TO STA.		FED. ROAD DIST. NO.	
	ILLINOIS		FED. AID PROJECT	

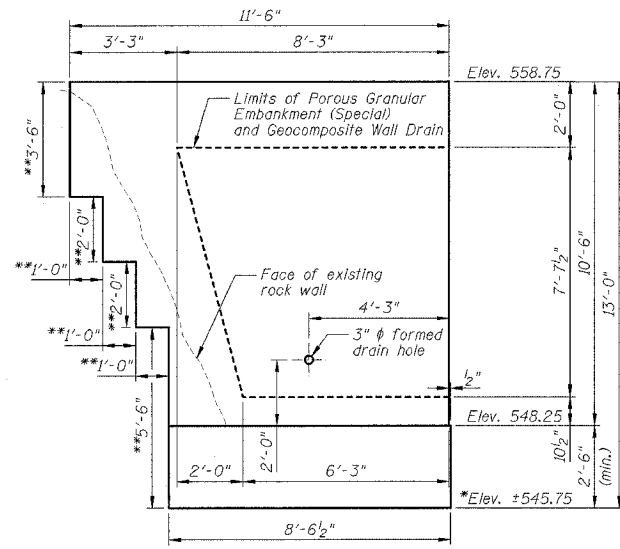
SHEET NO. F11  
OF 14 SHEETS



NORTHEAST WINGWALL ELEVATION

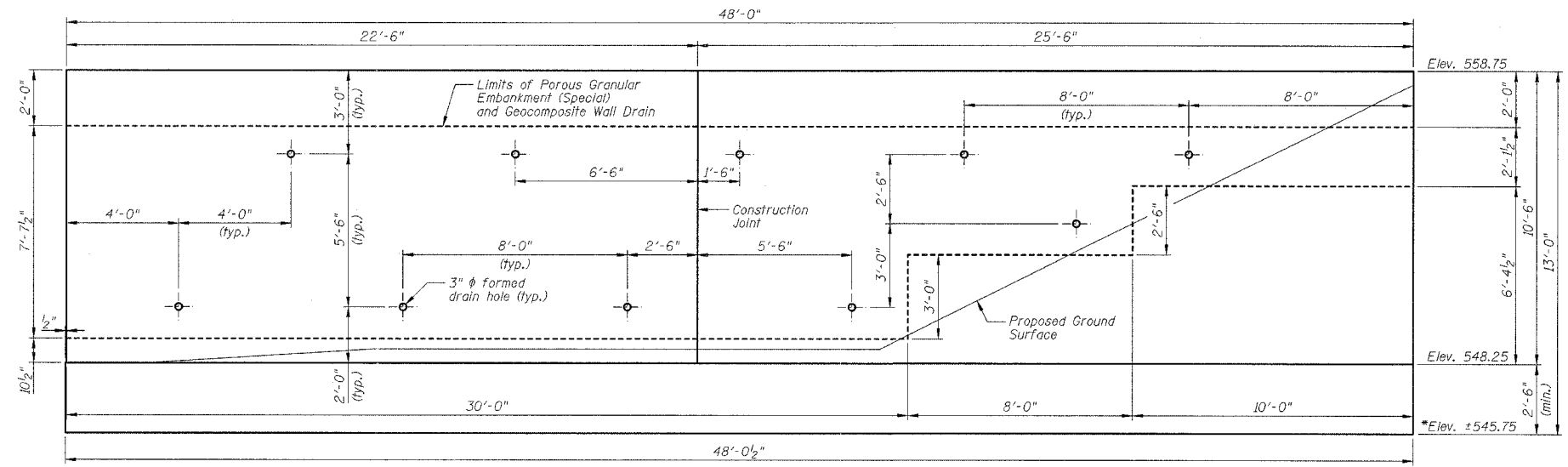


NORTHWEST WINGWALL ELEVATION



SOUTHWEST WINGWALL ELEVATION

Note: \*Dimensions may vary depending on rock formation. Verify dimensions in field.



SOUTHEAST WINGWALL ELEVATION

BILL OF MATERIALS

Item	Unit	Total
Porous Granular Embankment (Special)	Cu. Yd.	91
Geocomposite Wall Drain	Sq. Yd.	68

NOTES:

- 1.) Work this sheet with Sheets F1 thru F10.
- 2.) \*The Footings shall be set 2'-0" minimum into sound rock. The thickness of the Footings shall be increased if required to maintain this embedment.

DESIGNED BY  
J.M.L.

DRAWN BY  
D.J.M.

CHECKED BY  
M.S.W.

**Farnsworth GROUP**  
2700 McGraw Drive  
Bloomington, Illinois 61704  
309/883-8435, 309/883-1071 fax

FILE NO.  
24-6772

DATE  
05-12-06

SHEET NO.  
45 of 106

**POROUS GRANULAR EMBANKMENT (SPECIAL) AND GEOCOMPOSITE WALL DRAIN**

IL ROUTE 71  
OVER TRIBUTARY TO ILLINOIS RIVER  
F.A.P. ROUTE 627 - SEC. (I-1) BR & I  
LA SALLE COUNTY  
STATION 416+44.62  
STRUCTURE NO. 050-C804