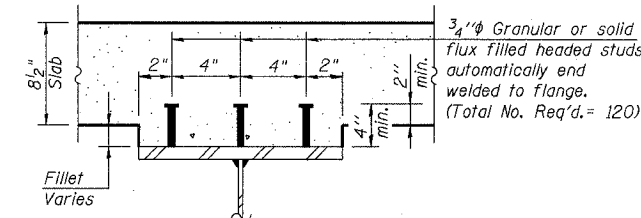
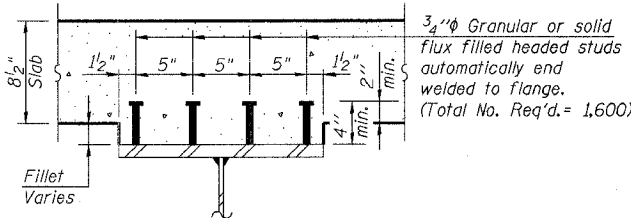
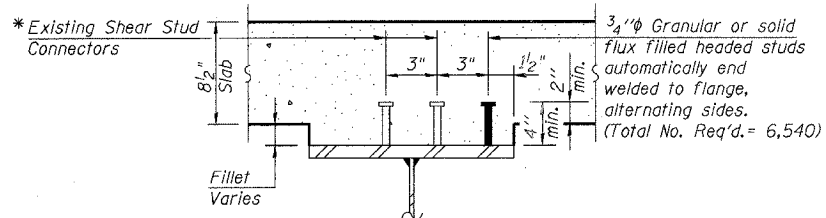
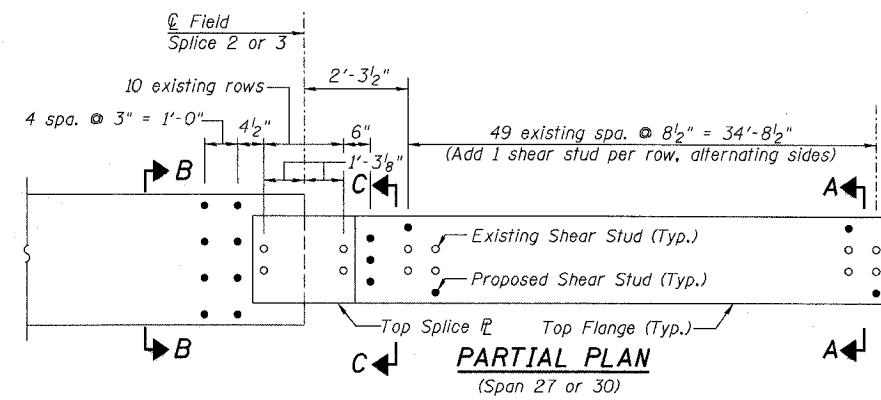
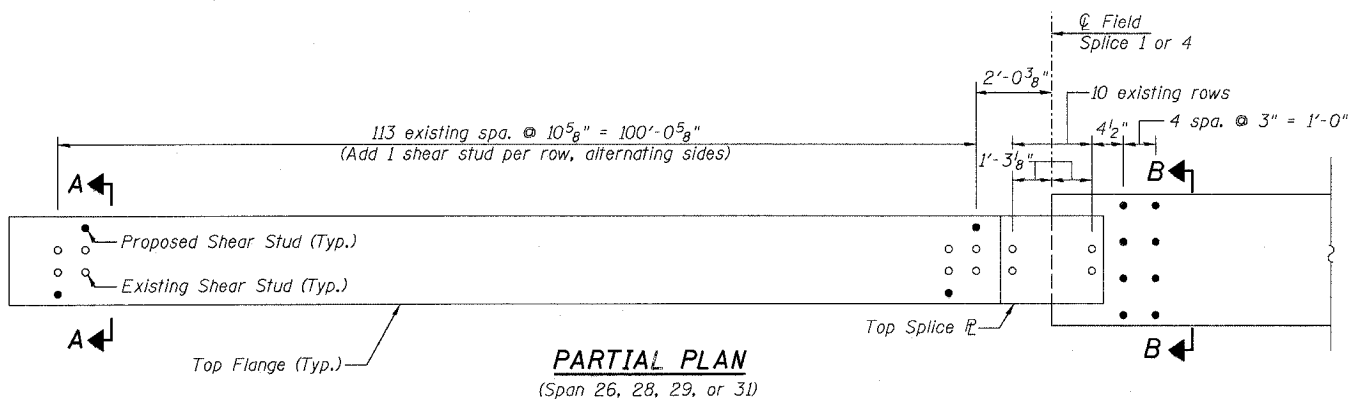
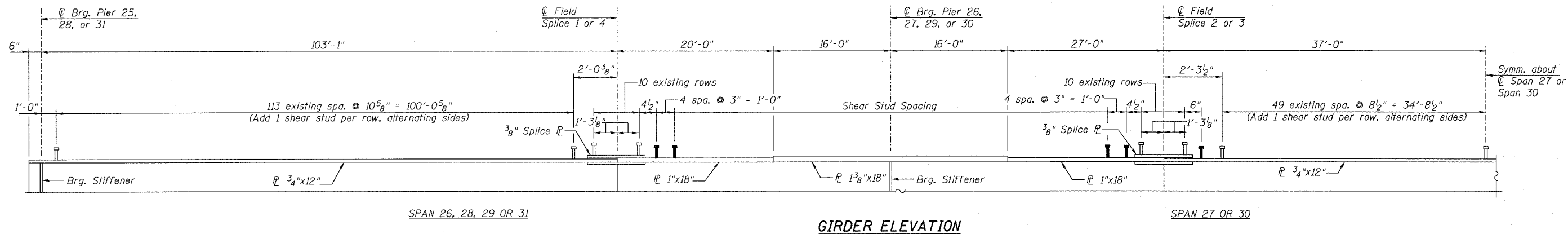


STATE OF ILLINOIS
DEPARTMENT OF TRANSPORTATION

ROUTE NO. F.A.I. 39	SECTION 50-4B	COUNTY LASALLE	SHEET 24	SHEET NO. 191 313 SHEETS
FED. ROAD DIST. NO. 7		ILLINOIS	FED. AID PROJECT	Contract # 66586



* Fillet reinforcement will be required if existing studs do not meet the minimum projection into proposed deck. See detail on sheet 168.

**SHEAR STUDS - SPANS 26 THRU 28
AND 29 THRU 31**
**ABRAHAM LINCOLN BRIDGE OVER
THE ILLINOIS RIVER (PUBLIC WATERS)**
**F.A.I. ROUTE 39 SEC. (50-4B) BR
LASALLE COUNTY
STATION 863+16.00**
STRUCTURE NO. 050-0191 (SB & NB)

DESIGNED -	KWS
CHECKED -	MRB
DRAWN -	JGY
CHECKED -	MTH

LIN ENGINEERING, LTD.
210 W. Chestnut
Creston, Illinois 62629
(217) 483-4858
FAX (217) 483-4706

benesch
alfred benesch & company
Engineers • Surveyors • Planners
205 North Michigan Avenue, Suite 2400
Chicago, Illinois 60601
312-665-0450
Job # 3856

x:\3800s\3856\structures\abe\lincoln\memorial\final\plans\Studs_26 thru 30.sht

9/04/50 AM

8/30/2006