

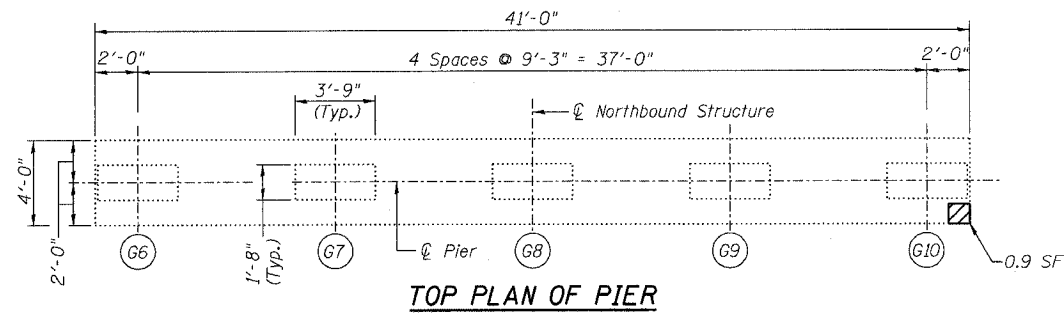
STATE OF ILLINOIS
DEPARTMENT OF TRANSPORTATION

ROUTE NO.	SECTION	COUNTY	SHEET NO.	SHEET	SHEET NO.
F.A.I. 39	50-4B	LASALLE		213	313 SHEETS
FED. ROAD DIST. NO. 7		ILLINOIS	FED. AID PROJECT-		


Contract # 66586

NOTES:

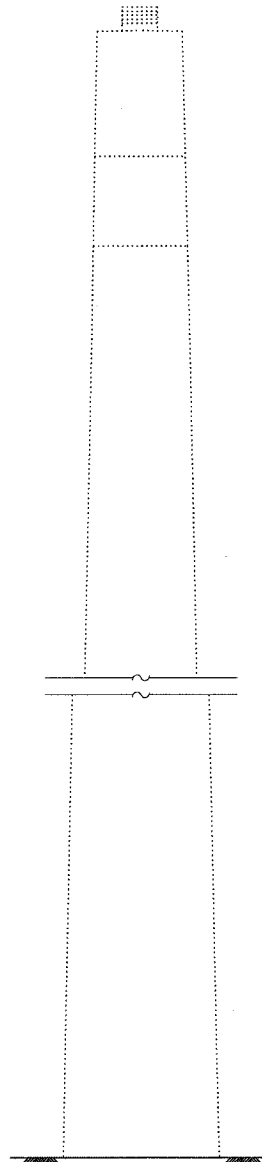
- The quantities shown are for estimating purposes only. The area to be repaired will be determined by the Engineer at the time of construction. Actual repair locations shall be shown on the as-built plans.




TOP PLAN OF PIER



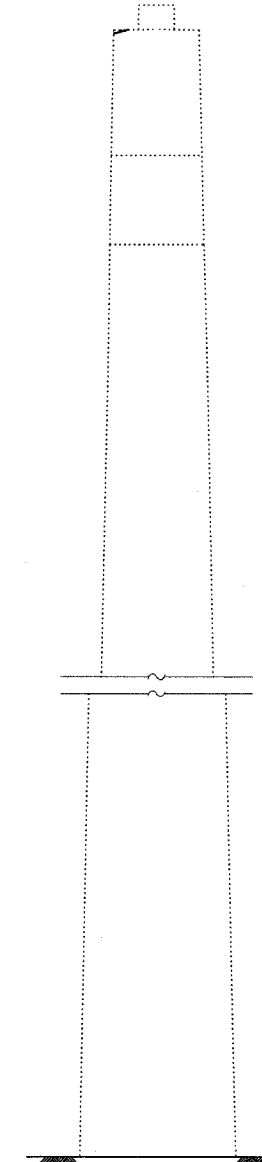
ELEVATION
(Looking North)



END VIEW
(Looking West)



ELEVATION
(Looking South)



END VIEW
(Looking East)

Existing Ground Line (Typ.)

LEGEND
 Structural Repair of Concrete (Depth equal to or less than 5")
 SF Square Feet

BILL OF MATERIAL

ITEM	UNIT	QUANTITY
Structural Repair of Concrete (Depth equal to or less than 5")	SF	1.8

DESIGNED	ADB
CHECKED	DLS
DRAWN	KHH
CHECKED	MTH

LIN ENGINEERING, LTD.
 210 W. Chestnut
 Chatham, Illinois 62629
 (217) 483-4168
 FAX (217) 483-4706

benesch
 alfred benesch & company
 Engineers • Surveyors • Planners
 206 North Michigan Avenue, Suite 2400
 Chicago, Illinois 60601
 312-565-0450
 Job # 3656

PIER REPAIR - PIER 12 NB
ABRAHAM LINCOLN MEMORIAL BRIDGE OVER
THE ILLINOIS RIVER (PUBLIC WATERS)
F.A.I. ROUTE 39 SEC. (50-4B) BR
LASALLE COUNTY
STATION 863+16.00
STRUCTURE NO. 050-0191 (SB & NB)

x:\3800s\3856\structures\abe lincoln memorid\find\plans\From_Lin_Pier_Repair\PI2_NB.sht

10:05:46 AM

8/30/2006