

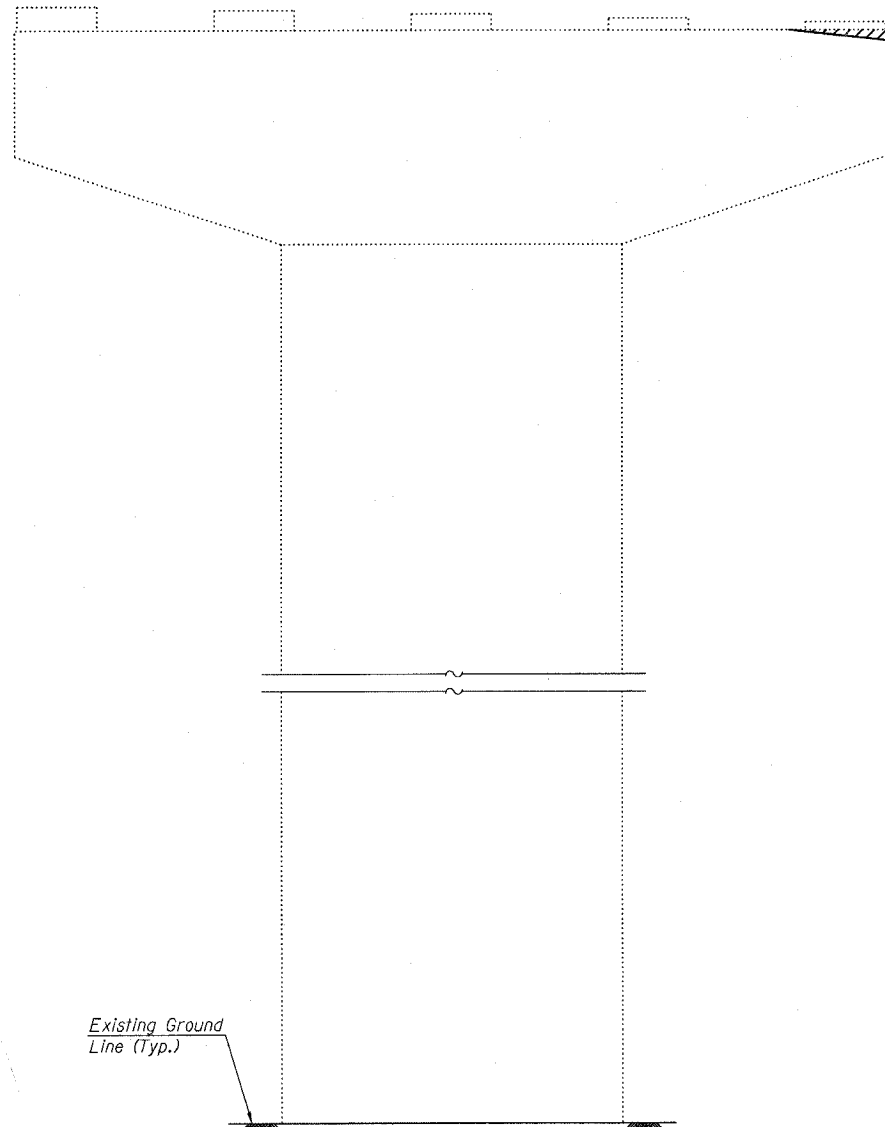
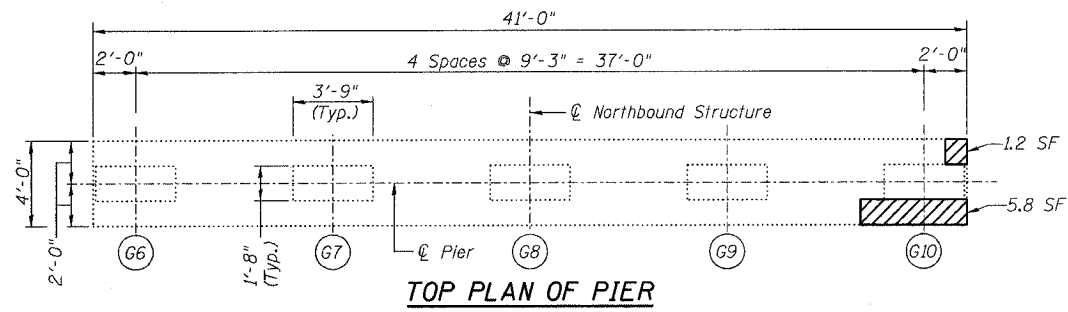
STATE OF ILLINOIS
DEPARTMENT OF TRANSPORTATION

ROUTE NO.	SECTION	COUNTY	SHEETS	SHEET NO.	SHEET NO.
F.A.I. 39	50-4B	LASALLE		289	313 SHEETS
FED. ROAD DIST. NO. 7	ILLINOIS	FED. AID PROJECT-			

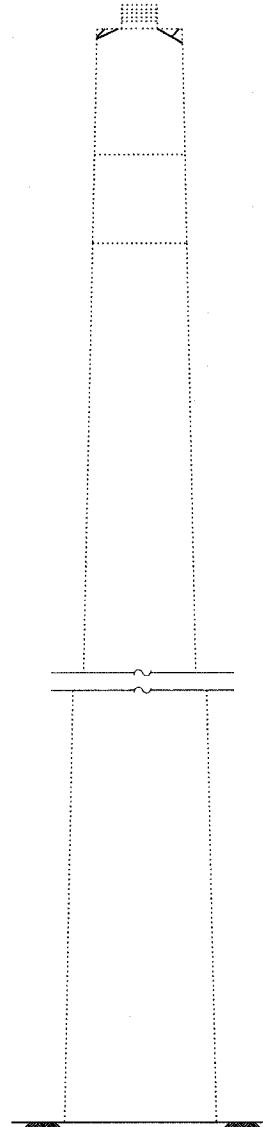
Contract # 66586

NOTES:

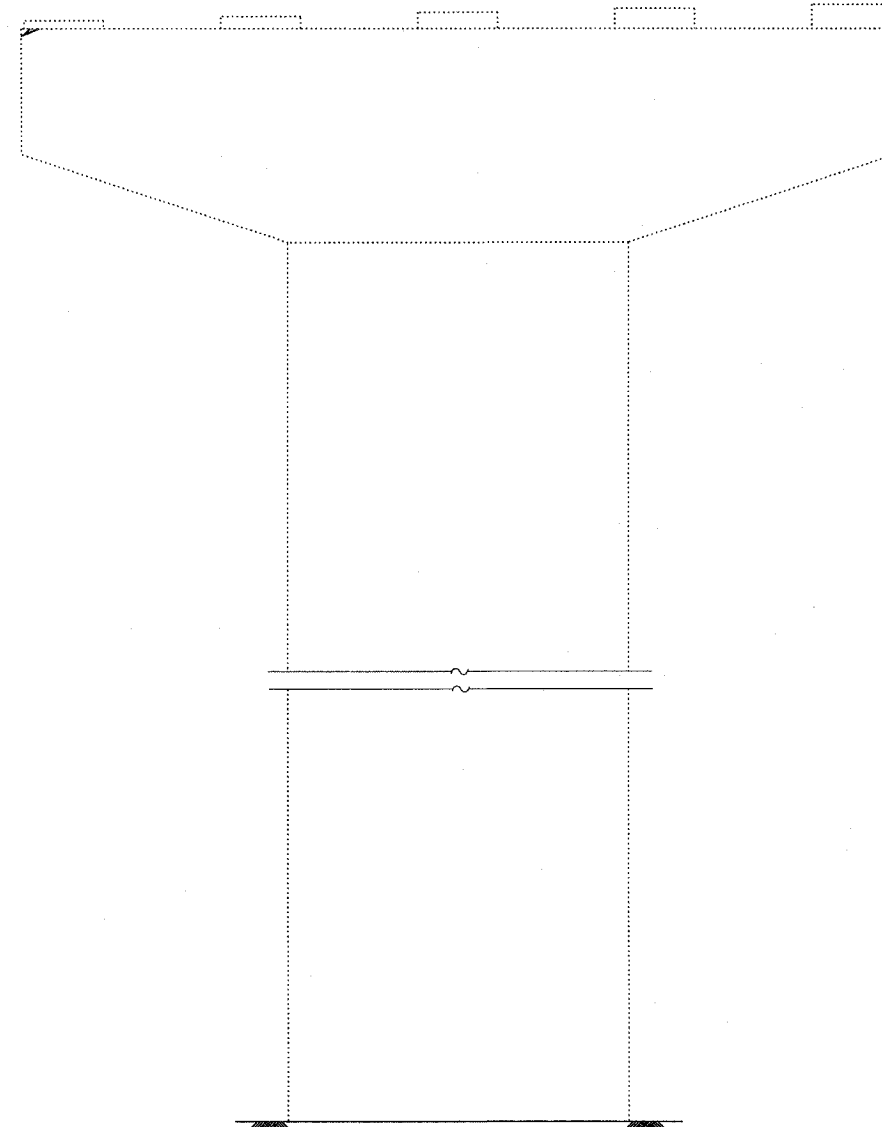
- The quantities shown are for estimating purposes only. The area to be repaired will be determined by the Engineer at the time of construction. Actual repair locations shall be shown on the as-built plans.



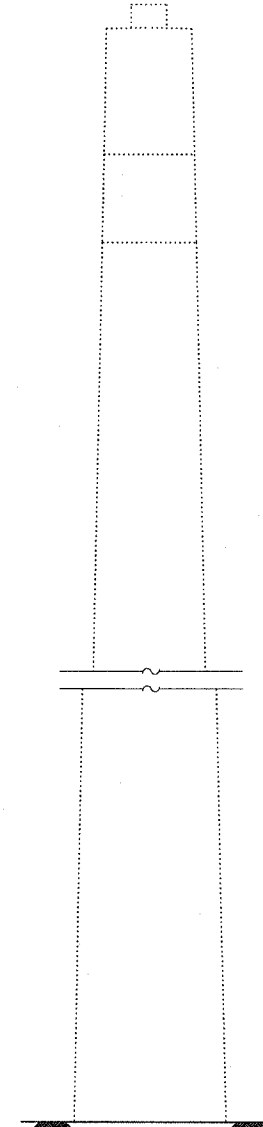
ELEVATION
(Looking North)



END VIEW
(Looking West)



ELEVATION
(Looking South)



END VIEW
(Looking East)

Existing Ground Line (Typ.)

LEGEND

- Structural Repair of Concrete (Depth equal to or less than 5")
- SF Square Feet

BILL OF MATERIAL

ITEM	UNIT	QUANTITY
Structural Repair of Concrete (Depth equal to or less than 5")	SF	7.0

DESIGNED	ADB
CHECKED	DLS
DRAWN	KHH
CHECKED	MTH



210 W. Chestnut
Chatham, Illinois 62629
(217) 483-4668
FAX (217) 483-4706

benesch

alfred benesch & company
Engineers • Surveyors • Planners
205 North Michigan Avenue, Suite 2400
Chicago, Illinois 60601
312-565-0450
Job # 3856

PIER REPAIR - PIER 20 NB
ABRAHAM LINCOLN BRIDGE OVER
THE ILLINOIS RIVER (PUBLIC WATERS)
F.A.I. ROUTE 39 SEC. (50-4B) BR
LASALLE COUNTY
STATION 863+16.00
STRUCTURE NO. 050-0191 (SB & NB)

x:\38000s\3856\structures\abe lincoln memorial\final\plans\From_Lin\Pier_Repair\P20_NB.sht

10:05:08 AM

8/30/2006