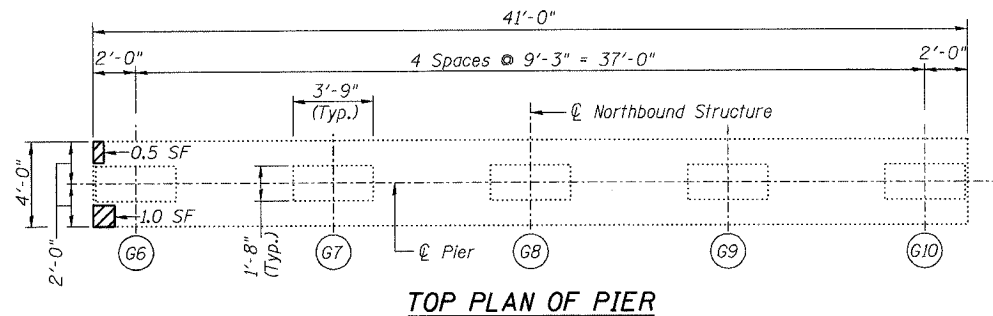


STATE OF ILLINOIS
DEPARTMENT OF TRANSPORTATION

ROUTE NO.	SECTION	COUNTY	TOTAL SHEETS	SHEET NO.	SHEET NO.
F.A.I. 39	50-4B	LASALLE		312	289
FED. ROAD DIST. NO. 7		ILLINOIS	FED. AID PROJECT		313 SHEETS

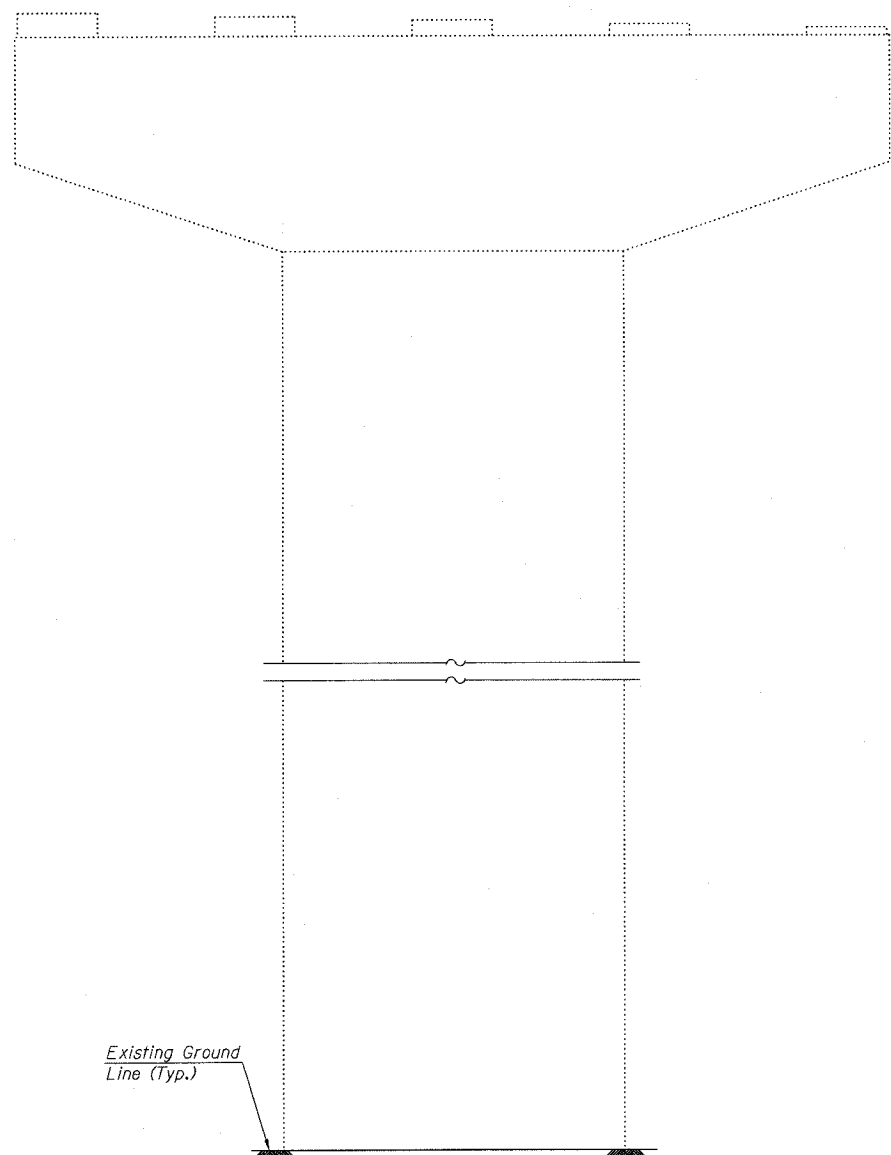
Contract # 66586



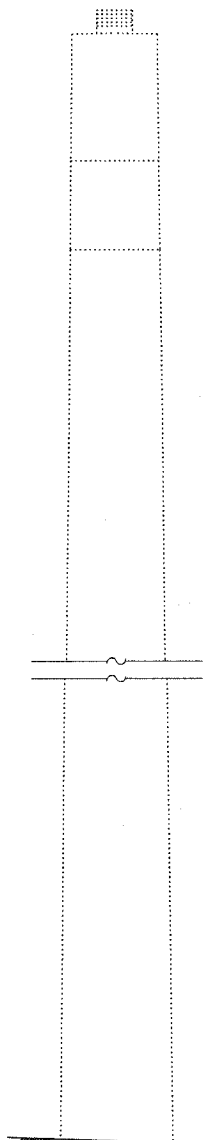
TOP PLAN OF PIER

NOTES:

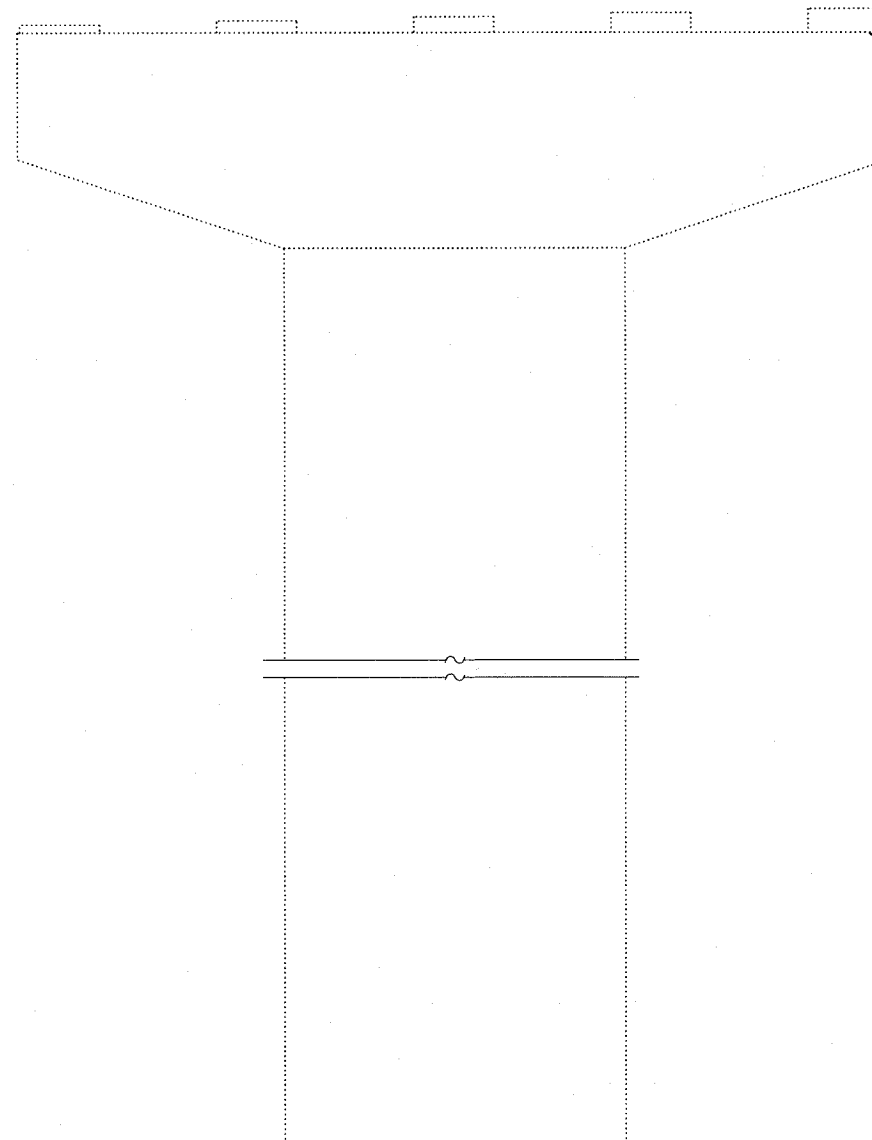
- The quantities shown are for estimating purposes only. The area to be repaired will be determined by the Engineer at the time of construction. Actual repair locations shall be shown on the as-built plans.



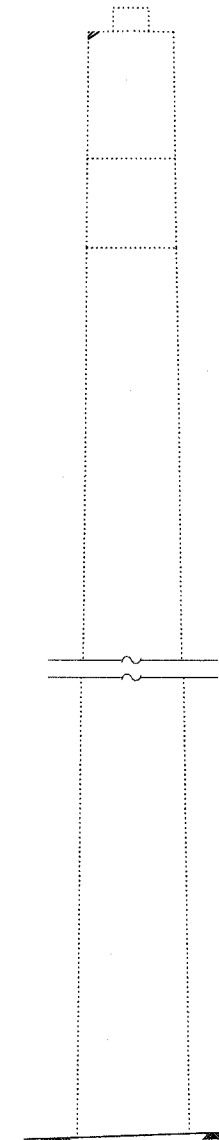
ELEVATION
(Looking North)



END VIEW
(Looking West)



ELEVATION
(Looking South)



END VIEW
(Looking East)

LEGEND

- Structural Repair of Concrete (Depth equal to or less than 5")
- SF Square Feet

DESIGNED	ADB
CHECKED	BLS
DRAWN	KHH
CHECKED	MTH

BILL OF MATERIAL

ITEM	UNIT	QUANTITY
Structural Repair of Concrete (Depth equal to or less than 5")	SF	1.5

LIN ENGINEERING, LTD.
210 W. Chestnut
Chatham, Illinois 62629
(217) 483-4168
FAX (217) 483-4106

benesch
alfred benesch & company
Engineers • Surveyors • Planners
205 North Michigan Avenue, Suite 2400
Chicago, Illinois 60601
312-565-0450
Job # 3856

PIER REPAIR - PIER 32 NB
ABRAHAM LINCOLN MEMORIAL BRIDGE OVER
THE ILLINOIS RIVER (PUBLIC WATERS)
F.A.I. ROUTE 39 SEC. (50-4B) BR
LASALLE COUNTY
STATION 863+16.00
STRUCTURE NO. 050-0191 (SB & NB)

x:\3800s\3856\structures\abe lincoln memorial\final\plans\From_Lin\Pier_Repair_VP32_NB.sht

10:04:42 AM

8/30/2006