

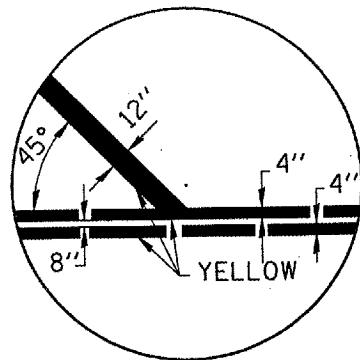
F.A.P. RTE.	SECTION	COUNTY	TOTAL SHEETS	SHEET NO.
330	*	KANKAKEE	24	18

\* (11X-2)RS-1 & (11,1)RS-4

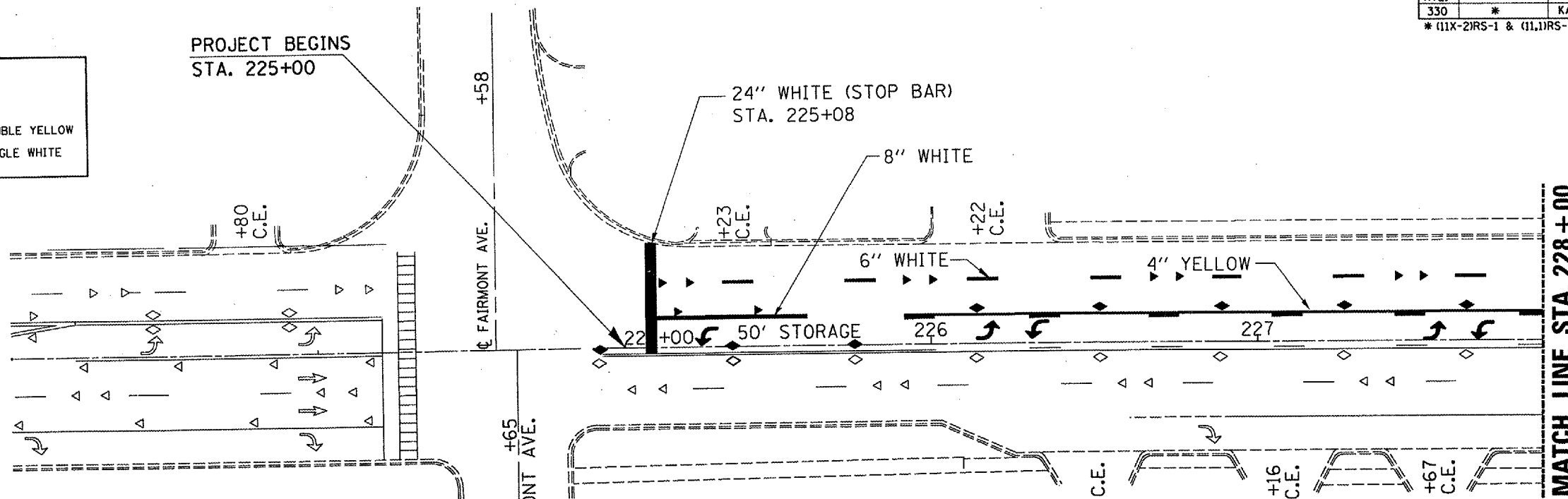
**LEGEND**

RAISED REFLECTIVE PAVEMENT MARKING

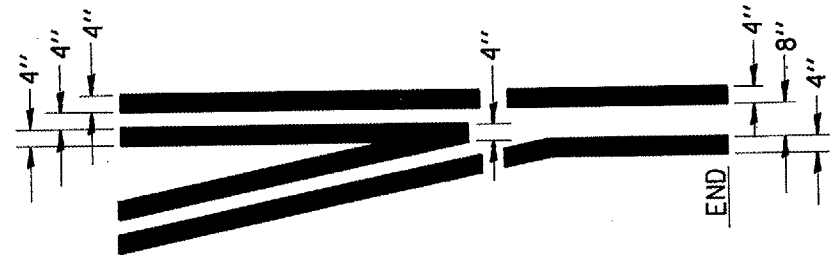
- ◆ RAISED PAVEMENT MARKER, DOUBLE YELLOW
- △ RAISED PAVEMENT MARKER, SINGLE WHITE



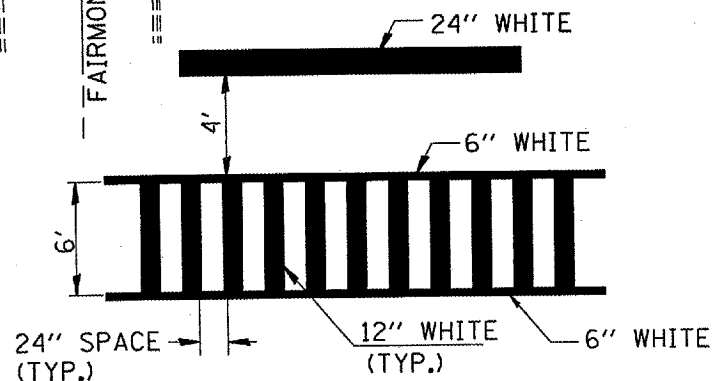
PROJECT BEGINS  
STA. 225+00



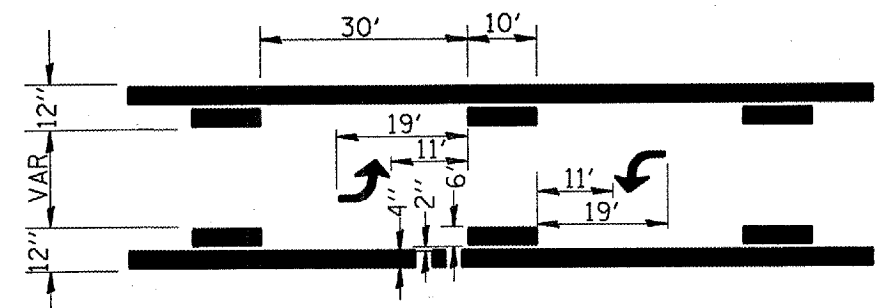
MATCH LINE STA. 228 + 00



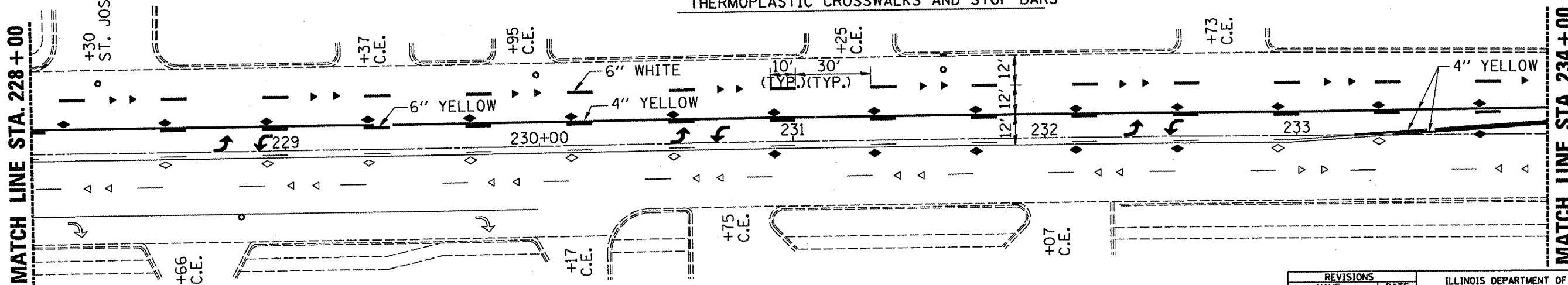
TYPICAL APPLICATION  
OF LEFT TURN LANES



TYPICAL SPACING DETAIL FOR  
THERMOPLASTIC CROSSWALKS AND STOP BARS



TYPICAL APPLICATION OF  
BI-DIRECTIONAL TURN LANE



MATCH LINE STA. 228 + 00

MATCH LINE STA. 234 + 00

REVISIONS	
NAME	DATE

ILLINOIS DEPARTMENT OF TRANSPORTATION

**PAVEMENT MARKING**

F.A.P. ROUTE 330 (IL ROUTE 17)  
SECTION (11X-2)RS-1 & (11,1)RS-4  
KANKAKEE COUNTY

DATE: 06/27/2006  
c:/projects/cmain07/cm305/details.dgn