

F.A.P. RTE.	SECTION	COUNTY	TOTAL SHEETS	SHEET NO.
315	(34-6,55-1)	HANCOCK / McDONOUGH	435	1

STATE CONTRACT NO. 68206

STATE OF ILLINOIS
DEPARTMENT OF TRANSPORTATION

DIVISION OF HIGHWAYS

**PROPOSED
HIGHWAY PLANS**

FAP ROUTE 315 (IL 336 & US 136)
SECTION (34-6,55-1)
PROJECT ACNHF-0315 (047)
HANCOCK & McDONOUGH COUNTIES
C-94-014-02

FOR INDEX OF SHEETS, SEE SHEET NO. 2
FOR THE LIST OF APPLICABLE IDOT STANDARDS SEE SHEET NO. 2

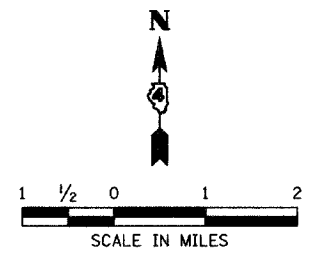
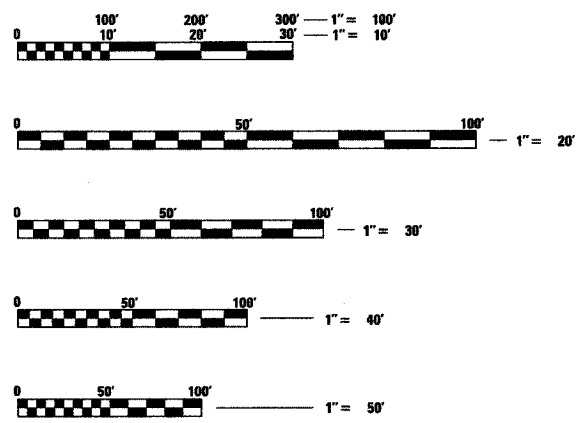
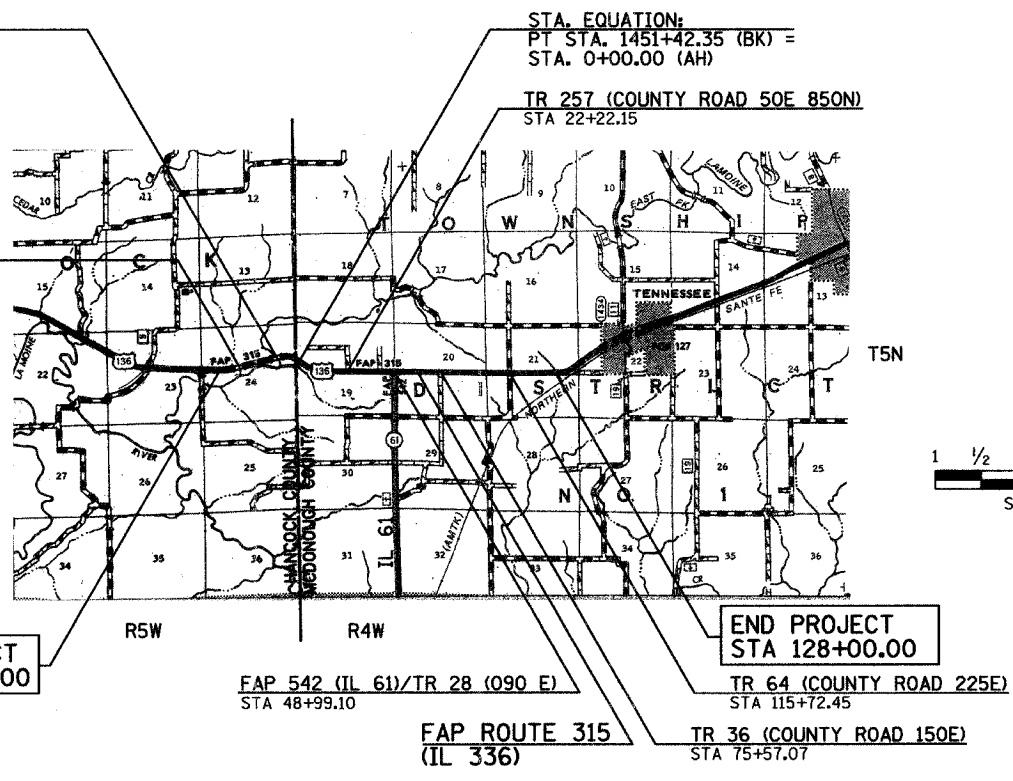
DESIGN DESIGNATION
940(18) ARTERIAL 4.27 (FD-20)

D-94-014-02



EXISTING S.N. 034-0005
OVER THE EAST FORK OF THE LA MOINE RIVER
STA 1432+00.00
REMOVE EXISTING STRUCTURE
REPLACE WITH TWIN PCIB STRUCTURES
PROPOSED EASTBOUND S.N. 034-0511
EASTBOUND OMISSION STA 1430+96.91 TO STA 1433+50.26
PROPOSED WESTBOUND S.N. 034-0512
WESTBOUND OMISSION STA 1430+54.95 TO STA 1433+08.31

EXISTING SN 034-2007
OVER TRIBUTARY OF THE EAST FORK OF THE LA MOINE RIVER
STA 1409+52.75
EXISTING DOUBLE 10' X 11' X 64" REINFORCED CONCRETE BOX CULVERT
TO BE EXTENDED LT & RT




LOCATION MAP

GROSS LENGTH OF PROJECT = 17,892.35 FEET (3.389 MILES)
NET LENGTH OF PROJECT = 17,892.35 FEET (3.389 MILES)

PLANS PREPARED BY

HORNER & SHIFRIN, INC.

640 PIERCE BOULEVARD SUITE 200 • O'FALLON, ILLINOIS 62269
5200 OAKLAND AVENUE • ST. LOUIS, MISSOURI 63110
www.hornershifrIn.com



Steven R. Donahue 7/19/06
STEVEN R. DONAHUE, P.E. Date
License Expires 11/30/2007

THE ABOVE SEAL APPLIES ONLY TO THE FOLLOWING SHEETS WHICH WERE PREPARED UNDER MY DIRECT SUPERVISION:
1-142, 151-170, 235-259, 286-433

STATE OF ILLINOIS
DEPARTMENT OF TRANSPORTATION
DIVISION OF HIGHWAYS

SUBMITTED AUG 25 2006

[Signature]
DEPUTY DIRECTOR OF HIGHWAYS, REGION ENGINEER

October 13, 2006
Mike Hine
ENGINEER OF DESIGN AND ENVIRONMENT

October 13, 2006
Milton R. See, P.E.
DIRECTOR OF HIGHWAYS, CHIEF ENGINEER

**PRINTED BY THE AUTHORITY
OF THE STATE OF ILLINOIS**

FULL SIZE PLANS HAVE BEEN PREPARED USING STANDARD ENGINEERING SCALES. REDUCED SIZED PLANS WILL NOT CONFORM TO STANDARD SCALES. IN MAKING MEASUREMENTS ON REDUCED PLANS, THE ABOVE SCALES MAY BE USED.

J.U.L.I.E.
JOINT UTILITY LOCATION INFORMATION FOR EXCAVATION
1-800-892-0123

CATALOG NO. 030010-04D
CONTRACT NO. 68206

- NPDES PERMIT REQUIRED
- QC/QA BITUMINOUS
- QC/QA CONCRETE
- BITUMINOUS SUPERPAVE

Plot Date: 7/18/2006
 Plot Time: 4:08:34 PM
 Plot Path: \\idm\plotters\plot11\plott11\pen\table1.tbl
 File Name: I:\030333\Coord\Construction\Plans\00_Cover.dgn
 Project Engineer: Tom Lacy Phone: (309) 671-3453
 Squad Leader: Elton Elderzi Phone: (309) 671-3459