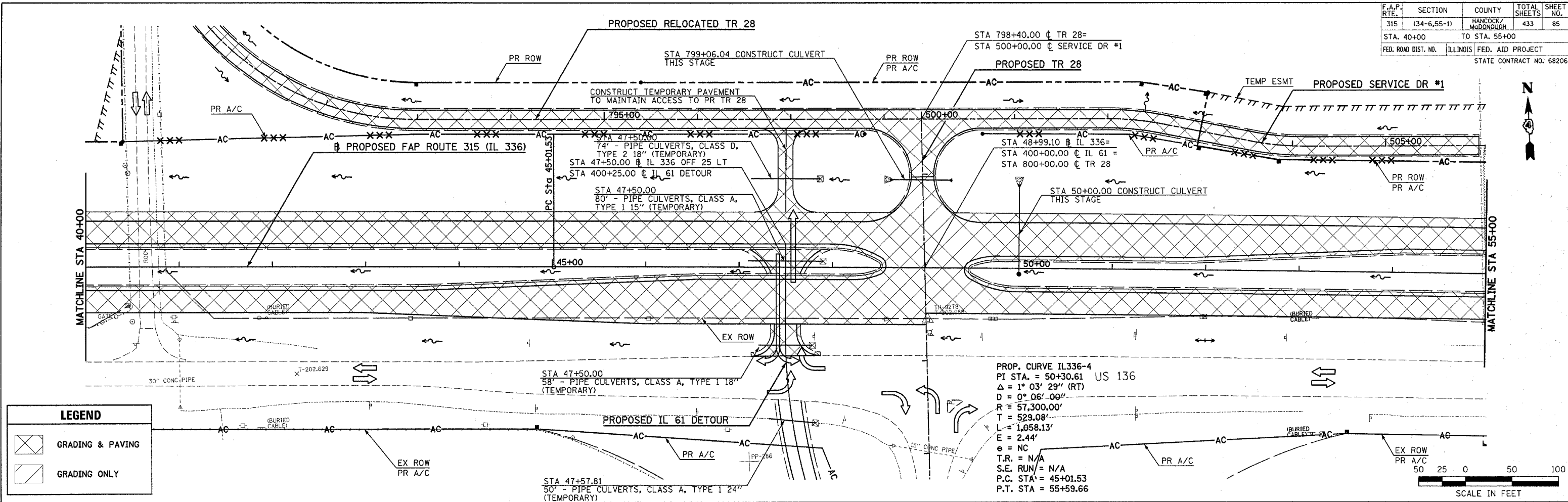


F.A.P. RTE.	SECTION	COUNTY	TOTAL SHEETS	SHEET NO.
315	(34-6,55-1)	HANCOCK/MCDONOUGH	433	85
STA. 40+00		TO STA. 55+00		
FED. ROAD DIST. NO.		ILLINOIS FED. AID PROJECT		
STATE CONTRACT NO. 68206				

DATE: _____
 BY: _____
 SURVEYED: _____
 ALIGNED: _____
 CHECKED: _____
 NOTE BOOK NO.: _____
 ROAD FILE NAME: _____

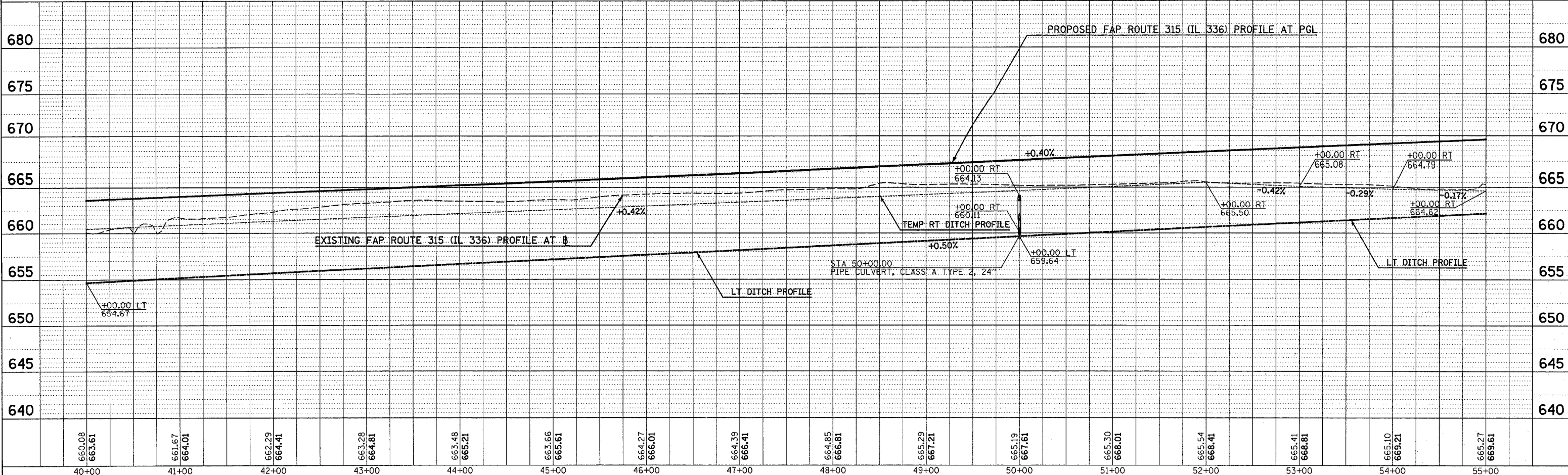
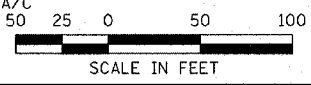
DATE: _____
 BY: _____
 SURVEYED: _____
 GRADES CHECKED: _____
 E.M. BY: _____
 STRUCTURE NOTATIONS OK'D: _____
 NOTE BOOK NO.: _____
 FILE NAME: h:\03033\cd\1\comstruc\plan\pln056_csl\p1p10.dgn



LEGEND

- GRADING & PAVING
- GRADING ONLY

PROP. CURVE IL336-4
 PI STA. = 50+30.61 US 136
 $\Delta = 1^\circ 03' 29''$ (RT)
 $D = 0^\circ 06' 00''$
 $R = 57,300.00'$
 $T = 529.08'$
 $L = 1,058.13'$
 $E = 2.44'$
 $e = NC$
 $T.R. = N/A$
 $S.E. RUN = N/A$
 $P.C. STA = 45+01.53$
 $P.T. STA = 55+59.66$



Plot Date: 7/18/2006
 Plot Time: 3:26:00 PM
 Plotted By: bschmidt
 Pen Tables: bdt.tbl
 File Name: h:\03033\cd\1\comstruc\plan\pln056_csl\p1p10.dgn

MAINTENANCE OF TRAFFIC (STAGE 1) PLAN & PROFILE - FAP ROUTE 315 (IL 336) STA 40+00 TO STA 55+00