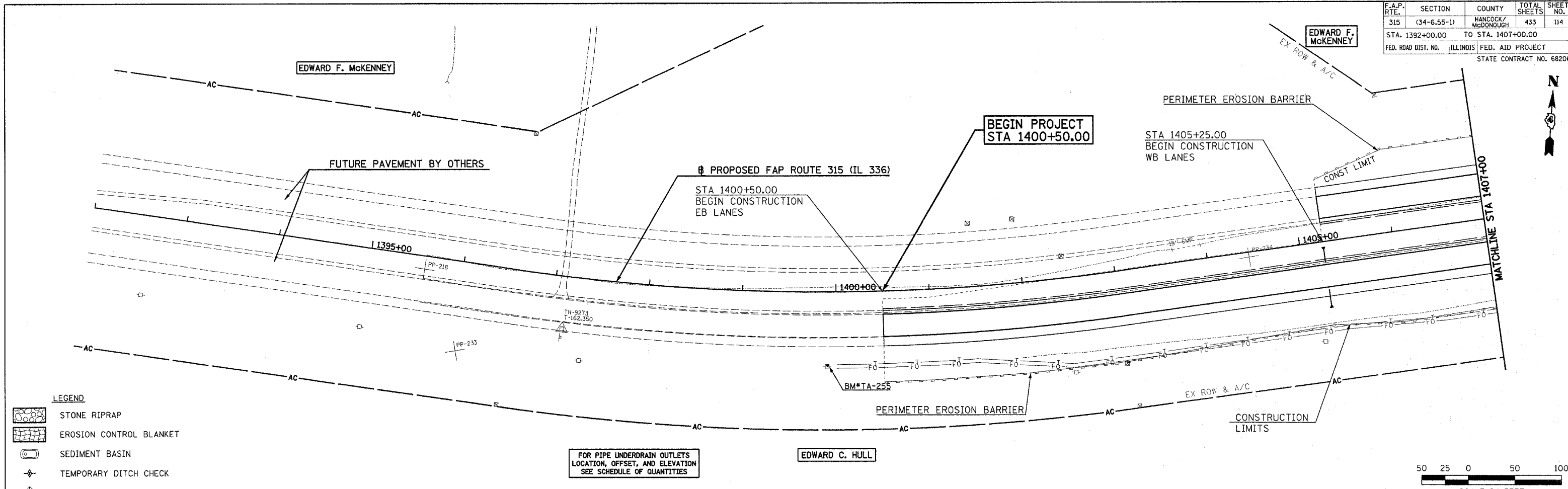


F.A.P. RTE.	SECTION	COUNTY	TOTAL SHEETS	SHEET NO.
315	(34-6.55-1)	HANCOCK/McDONOUGH	433	114
STA. 1392+00.00		TO STA. 1407+00.00		
FED. ROAD DIST. NO.	ILLINOIS	FED. AID PROJECT	STATE CONTRACT NO. 68206	

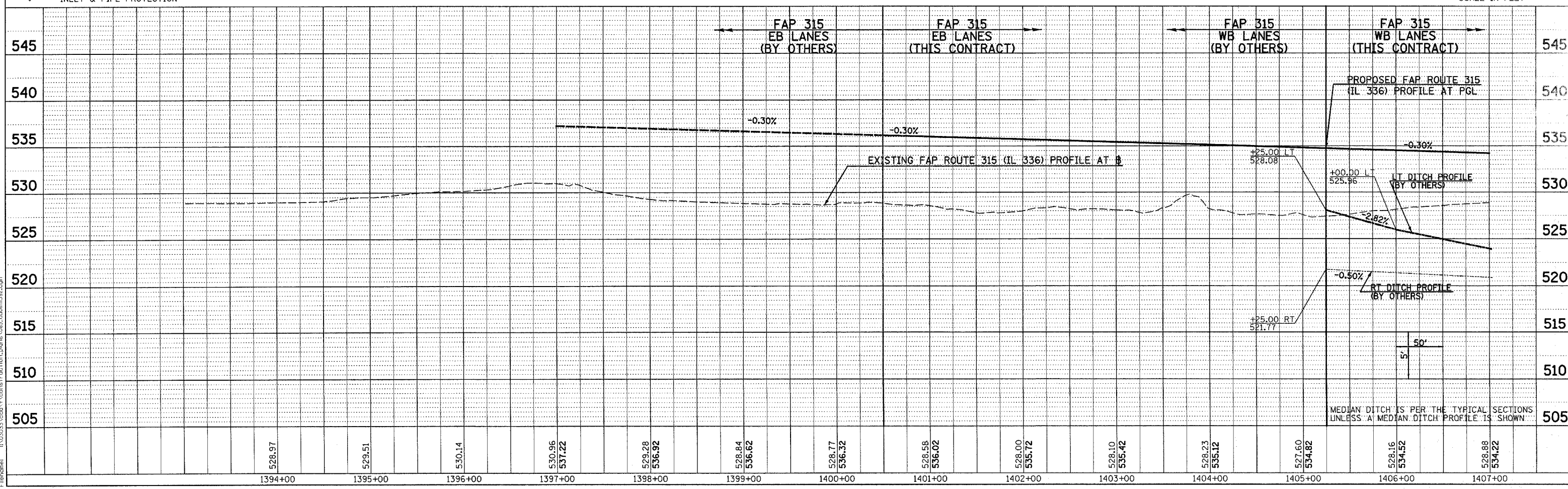

DATE	BY
DATE	BY
DATE	BY

DATE	BY
DATE	BY
DATE	BY



- LEGEND**
- STONE RIPRAP
 - EROSION CONTROL BLANKET
 - SEDIMENT BASIN
 - TEMPORARY DITCH CHECK
 - INLET & PIPE PROTECTION

FOR PIPE UNDERDRAIN OUTLETS
LOCATION, OFFSET, AND ELEVATION
SEE SCHEDULE OF QUANTITIES



Plot Date: 7/18/2006
Plot Time: 3:27:11 PM
Plot By: bcrim101
User: bcrim101
Filepath: \\s03033\cadd\construction\plans\085.dwg\1392.dgn

DRAINAGE & UTILITY PLAN & PROFILE - FAP ROUTE 315 (IL 336) STA 1392+00 TO STA 1407+00