






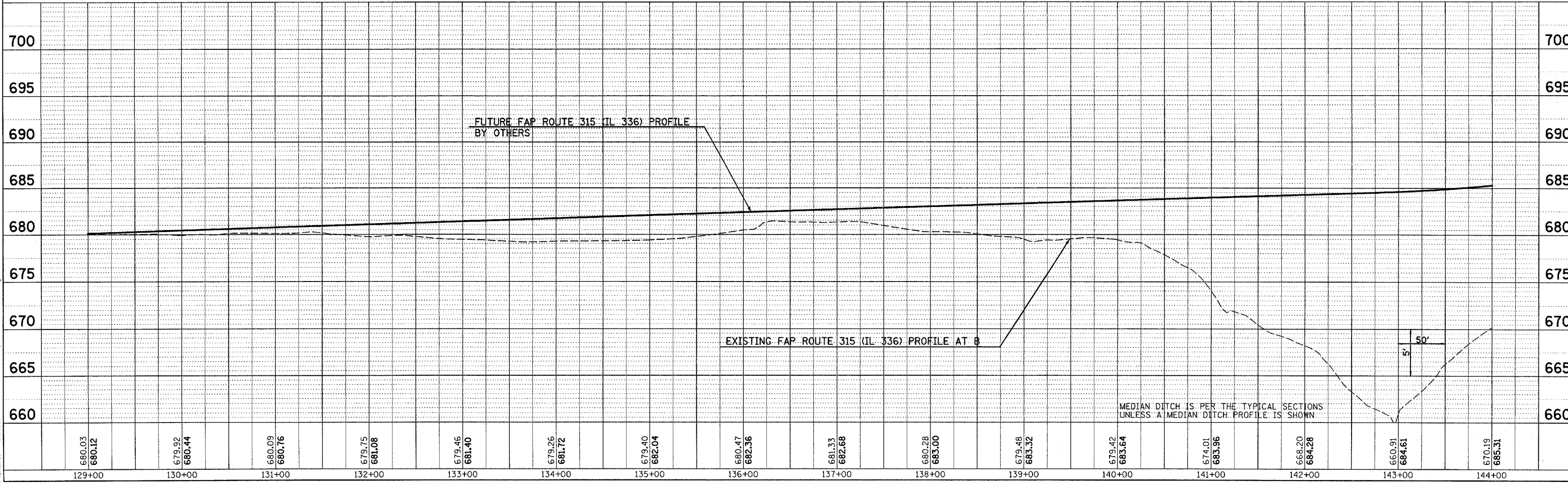
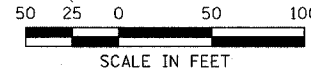
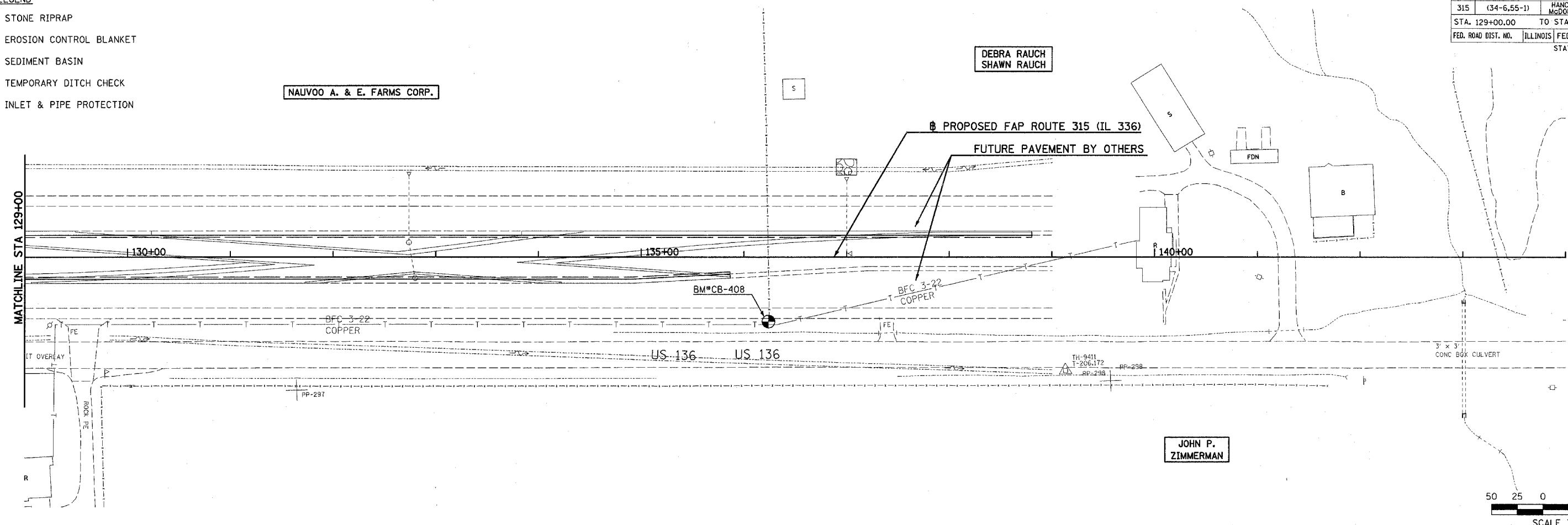
F.A.P. RTE.	SECTION	COUNTY	TOTAL SHEETS	SHEET NO.
315	(34-6.55-1)	HANCOCK/MCDONOUGH	433	127
STA. 129+00.00		TO STA. 144+00.00		
FED. ROAD DIST. NO.		ILLINOIS	FED. AID PROJECT	
STATE CONTRACT NO. 68206				

- LEGEND**
-  STONE RIPRAP
 -  EROSION CONTROL BLANKET
 -  SEDIMENT BASIN
 -  TEMPORARY DITCH CHECK
 -  INLET & PIPE PROTECTION

DATE	
BY	
SURVEYED	
ALIGNED	
NOTED	
FILED	
NO.	

DATE	
BY	
SURVEYED	
ALIGNED	
NOTED	
FILED	
NO.	

Plot Date: 7/19/2005
 Plot Time: 3:27:42 PM
 Plotted By: bchenniff
 Pen Table: lde1+fb
 File Name: I:\03033\acad\1\constr\action\plans\098_du\iml129.dgn



DRAINAGE & UTILITY PLAN & PROFILE - FAP ROUTE 315 (IL 336) STA 129+00 TO STA 144+00