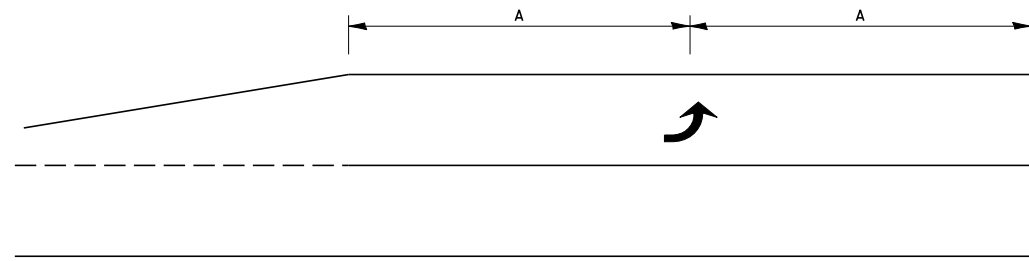
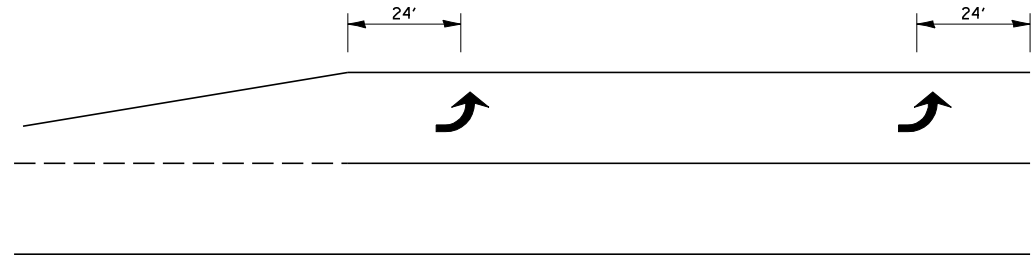


F.A.I. RTE.	SECTION	COUNTY	TOTAL SHEETS	SHEET NO.
74	*	MCLEAN	41	41

* (57-21B&57-22B)&BDR

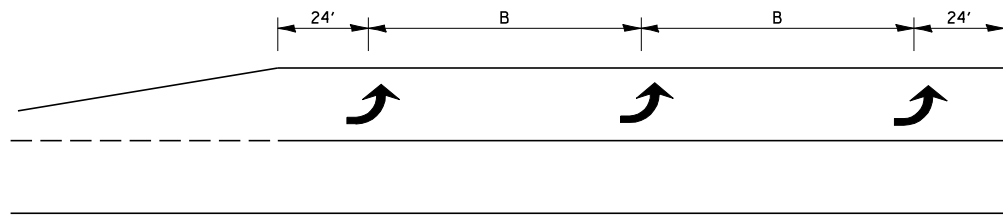


99' AND UNDER

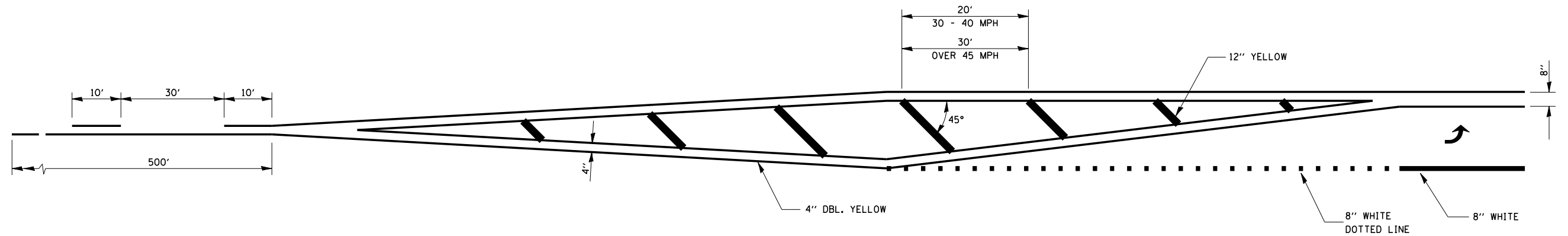


100' TO 149'

TYPICAL PLACEMENT OF ARROWS IN TURN LANES



150' AND LONGER



Note: All dimensions are in INCHES (millimeters) unless otherwise shown.

DATE	REVISIONS	NAME	ILLINOIS DEPARTMENT OF TRANSPORTATION
11/06	CREATED FROM D4 DETAILS	TJB	PAVEMENT MARKING (MCLEAN COUNTY "SPOT" IMPROVEMENTS ONLY) DISTRICT 5 DETAIL NO. 7800CCCC

PLOT DATE = 8/16/2007
 FILE NAME = c:\projects\45801187 (6)\70641cover.dgn
 PLOT SCALE = 1/8"=1'-0" / IN.
 USER NAME = collierb