

STATE OF ILLINOIS
DEPARTMENT OF TRANSPORTATION
DIVISION OF HIGHWAYS

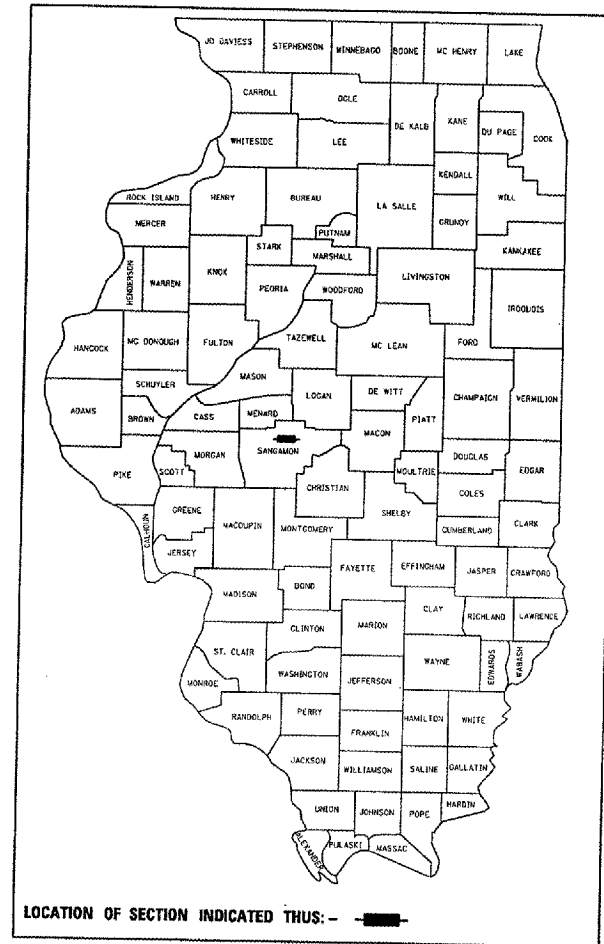
**PROPOSED
HIGHWAY PLANS**

ROUTE VARIOUS
SECTION D6 TRAFFIC SIGNAL MOD 2007-1
PROJECT: HSIP-0005 (524)
SANGAMON COUNTY
C-96-511-07

F.A. RTE.	SECTION	COUNTY	TOTAL SHEETS	SHEET NO.
		SANGAMON	15	1

CONTRACT NO. 72A52
• D6 TRAFFIC SIGNAL MOD 2007-1

D-96-526-06

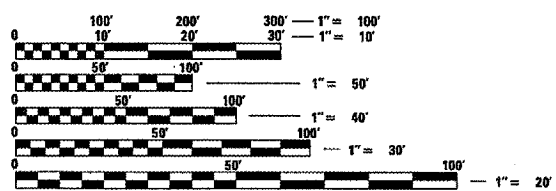


INDEX OF SHEETS

- 1 COVER SHEET
- 2-3 SUMMARY OF QUANTITIES
- 4-5 PROPOSED TRAFFIC SIGNALS - 5TH ST AND ASH ST
- 6-7 PROPOSED TRAFFIC SIGNALS - 6TH ST AND ASH ST
- 8-9 PROPOSED TRAFFIC SIGNALS - IL 4 AND IL 29
- 10-11 PROPOSED TRAFFIC SIGNALS - DIRKSEN PARKWAY + PEORIA ROAD
- 12 LEGEND FOR TRAFFIC SIGNAL DETAILS
- 13 TYPICAL SECTION - 9TH AND LAUREL
- 14 PLAN VIEW - 9TH AND LAUREL
- 15 LAYOUT DETAILS - 9TH AND LAUREL

LIST OF STANDARDS

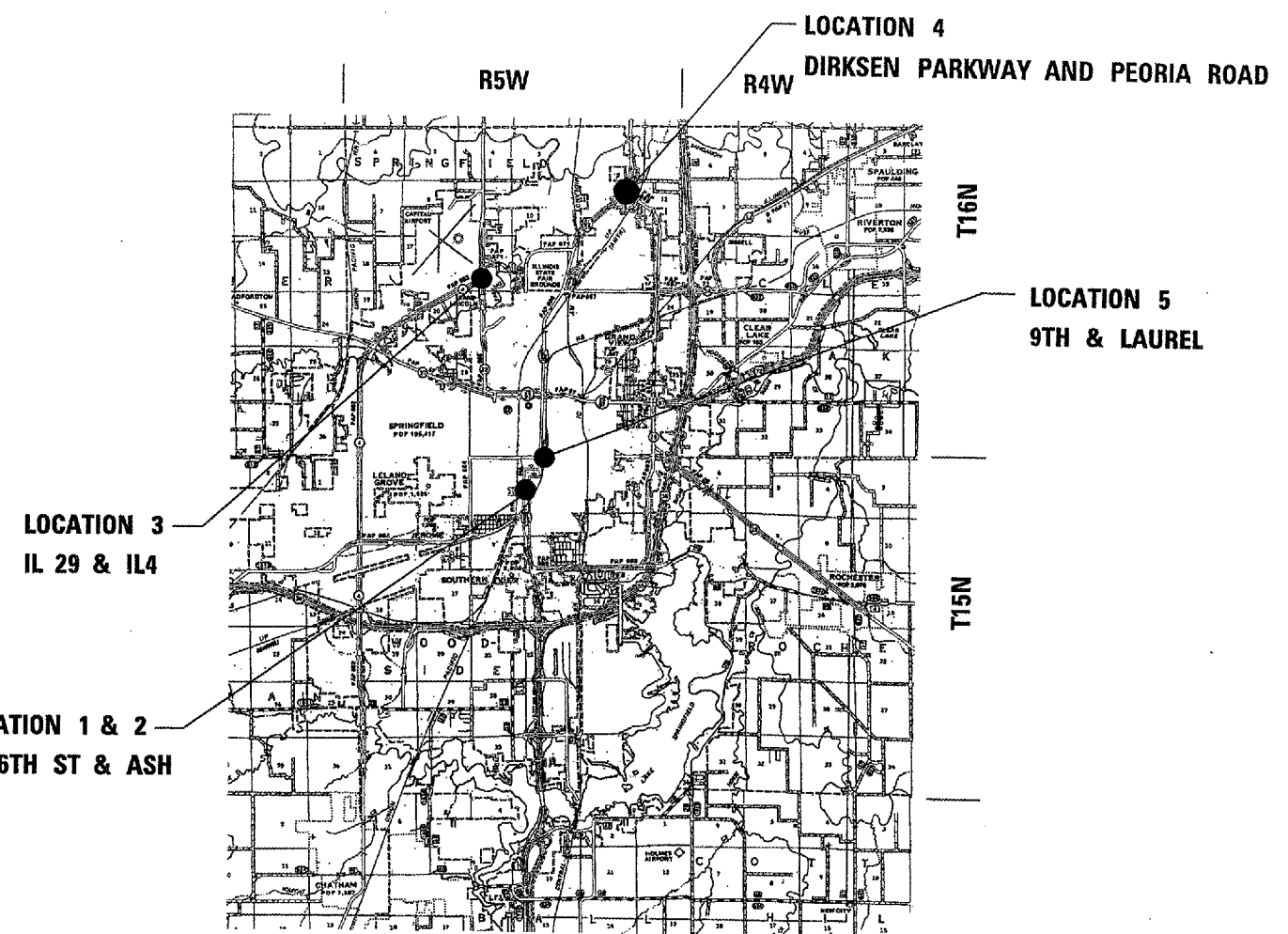
000001-04	857001
001006	873001
424001-04	877001-02
606001-02	877011-02
701101-01	878001-04
701106-01	880006
701601-04	
701606-04	
701701-04	
701801-03	
702001-06	



FULL SIZE PLANS HAVE BEEN PREPARED USING STANDARD ENGINEERING SCALES. REDUCED SIZED PLANS WILL NOT CONFORM TO STANDARD SCALES. IN MAKING MEASUREMENTS ON REDUCED PLANS, THE ABOVE SCALES MAY BE USED.

J.U.L.I.E.
JOINT UTILITY LOCATION INFORMATION FOR EXCAVATION
1-800-892-0123

CONTRACT NO. 72A52



NET LENGTH - 4 SPOT LOCATIONS

PROJECT ENGINEER: JOHN NEGANGARD (782-6990)
SQUAD LEADER: VINCE MADONIA (785-9046)



STATE OF ILLINOIS
DEPARTMENT OF TRANSPORTATION
DIVISION OF HIGHWAYS

SUBMITTED August 15, 2006
Deputy Director of Highways, Region Engineer
October 13, 2006
Mike Hine
ENGINEER OF DESIGN AND ENVIRONMENT

October 13, 2006
Milton R. Sees, P.E.
DIRECTOR OF HIGHWAYS, CHIEF ENGINEER

PRINTED BY THE AUTHORITY
OF THE STATE OF ILLINOIS