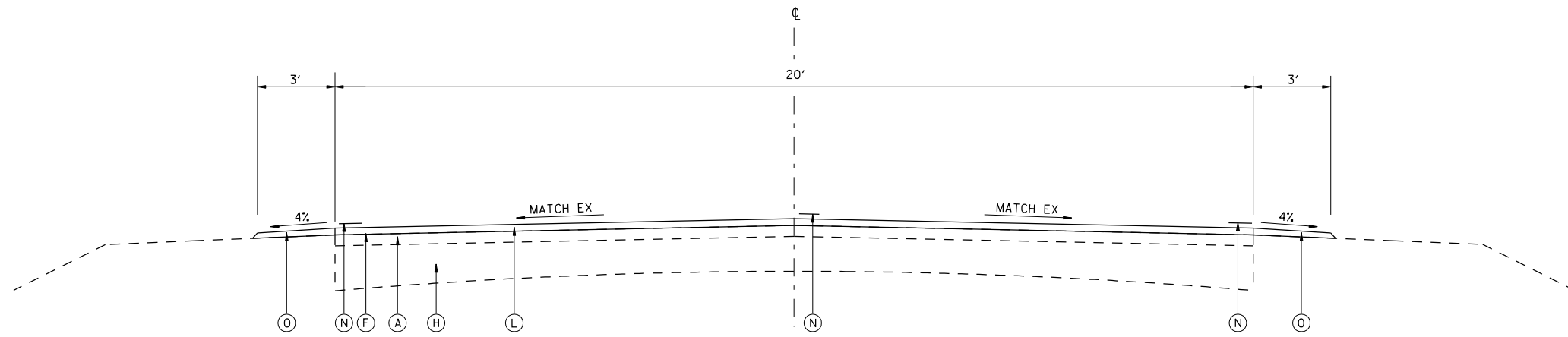
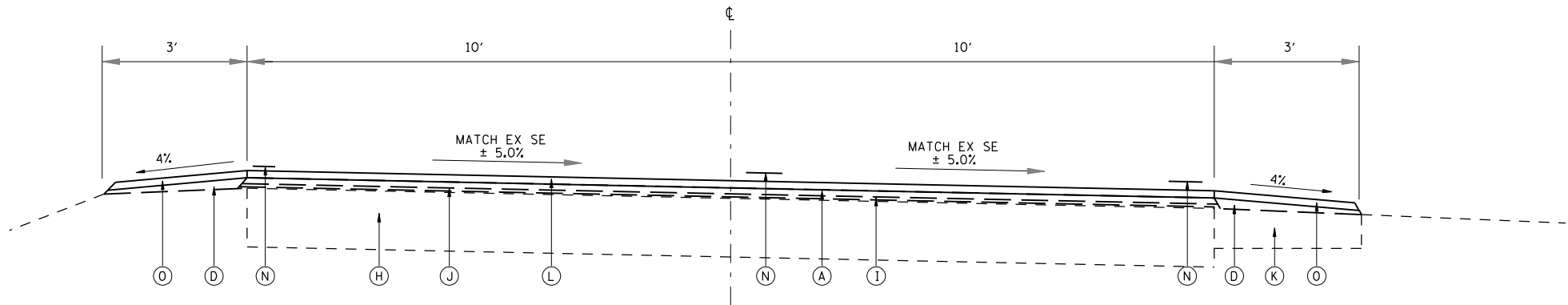


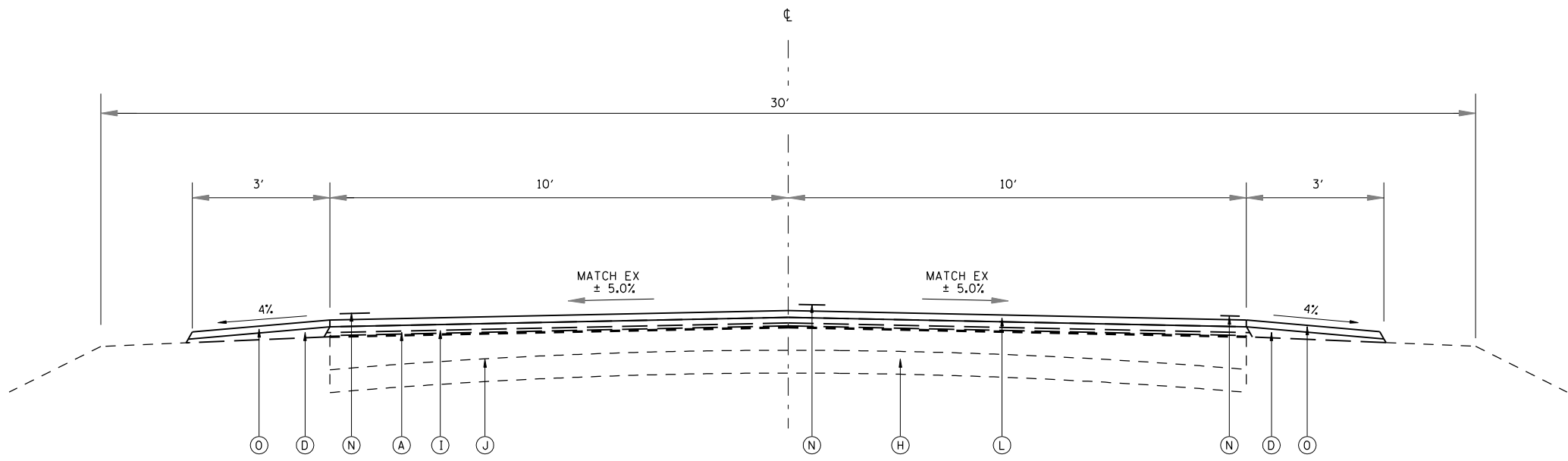
F.A.P. RTE.	SECTION	COUNTY	TOTAL SHEETS	SHEET NO.
735		MACOUPIN	5	5
STA.		TO STA.		
FED. ROAD DIST. NO.	ILLINOIS	FED. AID PROJECT		



TYPICAL SECTION Bridge Omission
STA. 558+58 TO 613+9.90 379+27.9 to 385+32



TYPICAL SECTION
STA. 642+29.1 TO 653+77.1



TYPICAL SECTION Bridge Omission
STA. 613+9.90 TO 642+29.1
STA. 653+77.1 TO 790+58 655+54.2 to 655+93.8

- LEGEND
- (A) EX. BITUMINOUS CONCRETE SURFACE, MIX., TYPE 2, 1 1/2"
 - (B) EX. BITUMINOUS CONCRETE BINDER COURSE, TYPE 2, 1 1/2"
 - (C) EX. LEVELING BINDER (MACHINE METHOD), TYPE 2
 - (D) EX. AGG. SHLDS.
 - (E) EX. SUB BASE GRANULAR MATERIAL
 - (F) EX. SEAL COAT
 - (G) EX. BASE COURSE WIDENING, 8"
 - (H) EX. AGG. BASE
 - (I) EX. BITUMINOUS CONCRETE SURFACE MIX. C, 3/4"
 - (J) EX. BITUMIONUS SURFACE TREATMENTS
 - (K) EX GUTTER, TYPE A
 - (L) PROPOSED MICRO-SURFACING 1 PASS
 - (M) PROPOSED CAPE SEAL
 - (N) PROPOSED 5" PAINT PAVEMENT MARKING
 - (O) PROPOSED AGGREGATE SHOULDER, TY B (THICKNESS VARIES)

REVISIONS	
NAME	DATE

ILLINOIS DEPARTMENT OF TRANSPORTATION

TYPICAL SECTIONS

FAP 735
SECTION 6RS-3; 7RS-6
MACOUPIN COUNTY

SCALE: VERT. _____
HORIZ. _____

DATE _____ DRAWN BY _____
CHECKED BY _____

PLOT DATE = 9/1/2006
FILE NAME = c:\projects\6550187\h\typical.dgn
PLOT SCALE = 21,1767 / IN.
USER NAME = laughlin-1