

STATE OF ILLINOIS  
DEPARTMENT OF TRANSPORTATION  
DIVISION OF HIGHWAYS

**PROPOSED  
HIGHWAY PLANS**

F.A.P. ROUTE 770 (IL 128)  
SECTION (115,116)BR  
PROJECT: **ACBRF-0770(012)**  
STRUCTURE REPLACEMENTS  
**MOULTRIE AND SHELBY COUNTY**  
C-97-041-06

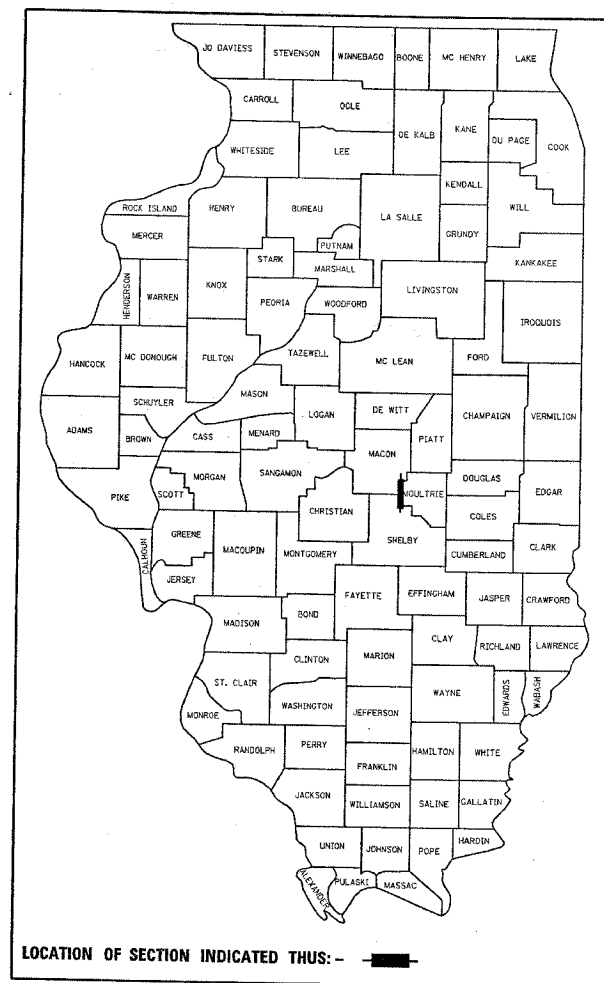
CONTRACT NO. 74148

F.A.P. RTE.	SECTION	COUNTY	TOTAL SHEETS	SHEET NO.
770	(115,116)BR	SHELBY MOULTRIE	77	1

NOTE: WHEREVER IN THESE PLANS REFERENCE IS MADE TO MOULTRIE AND SHELBY COUNTIES IT SHALL MEAN MOULTRIE COUNTY.

FOR INDEX OF SHEETS, SEE SHEET NO. 2

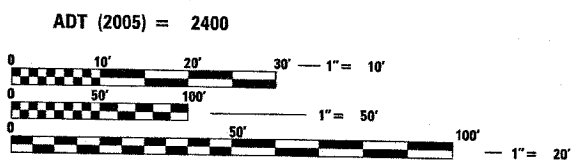
D-97-018-06



PROJECT ENGINEER: K. GARNETT  
CONSULTANT LIASON: N. FASIG  
PHONE: (217) 465-4181

**STATION EQUATIONS**

STA 633+22.98 BK =	STA 633+18.57 AH
STA 650+40.37 BK =	STA 650+44.78 AH
STA 762+11.22 BK =	STA 761+96.69 AH
STA 782+81.02 BK =	STA 782+95.55 AH
STA 822+72.07 BK =	STA 822+64.12 AH

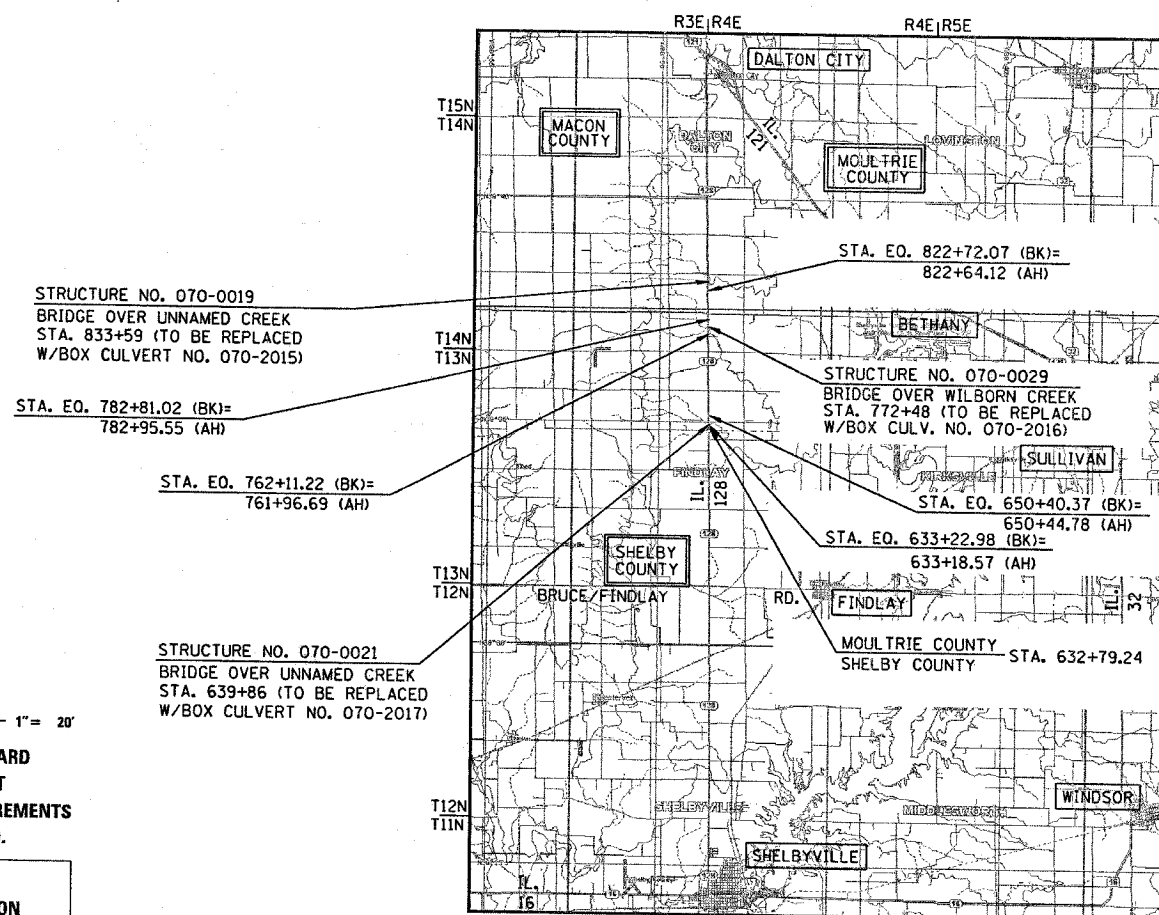


FULL SIZE PLANS HAVE BEEN PREPARED USING STANDARD ENGINEERING SCALES. REDUCED SIZED PLANS WILL NOT CONFORM TO STANDARD SCALES. IN MAKING MEASUREMENTS ON REDUCED PLANS, THE ABOVE SCALES MAY BE USED.

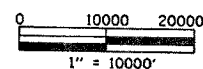
J.U.L.I.E.  
JOINT UTILITY LOCATION INFORMATION FOR EXCAVATION  
1-800-892-0123

SHELBY COUNTY TOWNSHIPS: PICKAWAY, PENN  
MOULTRIE TOWNSHIP: MARROWBONE

CONTRACT NO. 74148



**LOCATION MAP**



STATE OF ILLINOIS  
DEPARTMENT OF TRANSPORTATION  
DIVISION OF HIGHWAYS

SUBMITTED Aug 29, 2006  
EXAMINED \_\_\_\_\_  
PASSED October 13, 2006  
APPROVED October 13, 2006

DISTRICT ENGINEER  
ENGINEER OF PLANS AND CONTRACTS  
ENGINEER OF PROGRAM DEVELOPMENT  
DIRECTOR, DIVISION OF HIGHWAYS

**PRINTED BY THE AUTHORITY  
OF THE STATE OF ILLINOIS**

**URS**  
URS CORPORATION  
3040 N. UNIVERSITY AVE., SUITE ONE  
DECATUR, IL 62526  
217-875-4800