

**STATE OF ILLINOIS
DEPARTMENT OF TRANSPORTATION**

DIVISION OF HIGHWAYS

**RIGHT OF WAY PLANS
FOR PROPOSED
FEDERAL AID HIGHWAY**

FAP ROUTE 770 (ILLINOIS ROUTE 128)



STPRS-(770)

(116, 115) RS-2 & 114 RS-3

SHELBY & MOULTRIE COUNTIES

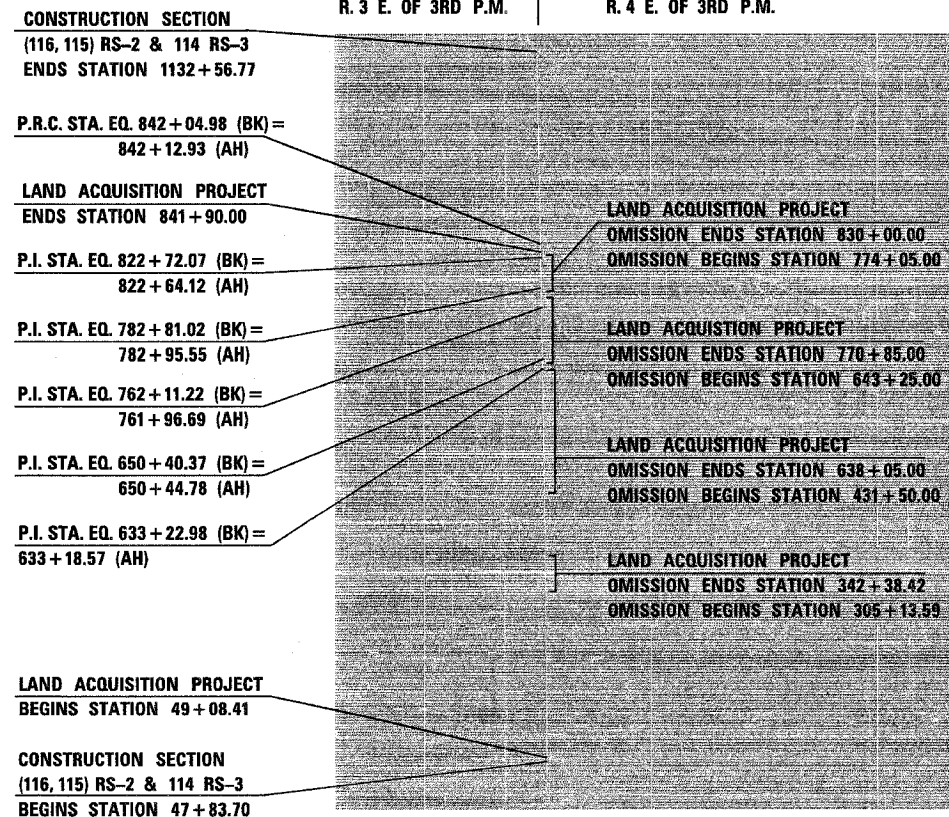
JOB R-95-062-02

SECTIONS IN THIS PROJECT THAT HAVE RIGHT-OF-WAY TAKING
SEC. 1, T 11 N., R 3 E., 3RD P.M.
SECS. 1, 12, 13, 24, 25, 36, T 12 N., R 3 E., 3RD P.M.
SECS. 12, 36, T 13 N., R 3 E., 3RD P.M.
SECS. 25, 36, T 14 N., R 3 E., 3RD P.M.
SEC. 6, T 11 N., R 4 E., 3RD P.M.
SECS. 6, 7, 18, 19, 30, 31, T 12 N., R 4 E., 3RD P.M.
SECS. 7, 31, T 13 N., R 4 E., 3RD P.M.
SECS. 30, 31, T 14 N., R 4 E., 3RD P.M.



THIS IS TO CERTIFY THAT THIS IS A TRUE
AND CORRECT SET OF RIGHT OF WAY PLANS
MADE UNDER MY DIRECTION FOR THE DIVISION
OF HIGHWAYS, STATE OF ILLINOIS

ILLINOIS PROFESSIONAL LAND SURVEYOR NO. 3071
LICENSE EXPIRES 11/03/2006

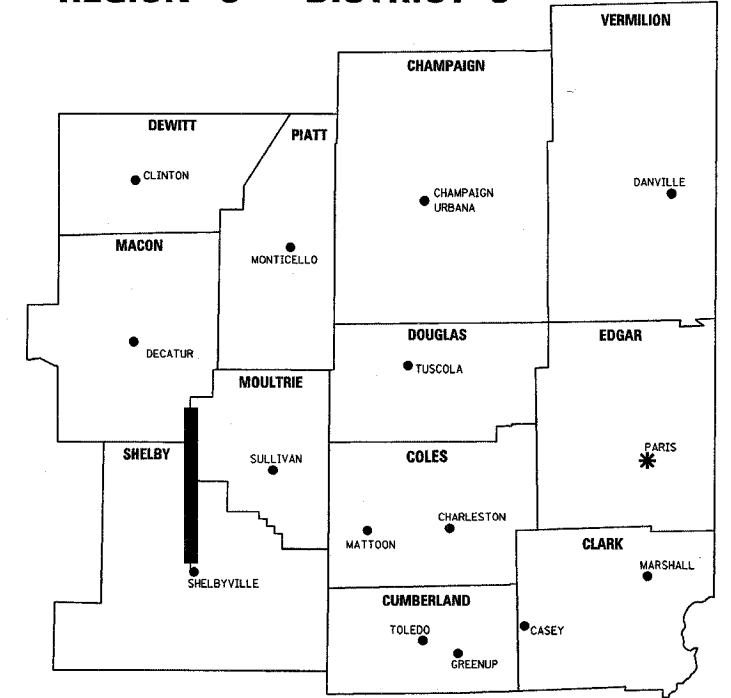


LENGTH OF LAND ACQUISITION PROJECT = 36547 LIN. FT. = 6.922 MILES

FAP RTE.	SECTION	COUNTY	TOTAL SHEETS	SHEET NO.
770	(116, 115) RS-2 & 114 RS-3	SHELBY & MOULTRIE	77	18
F.H.W.A. REG.	ILLINOIS	PROJECT		

CONTRACT NO. 90773
SHEET 1 OF 17

REGION 3 - DISTRICT 5



* DISTRICT HEADQUARTERS
■ PROJECT LOCATION

**STATE OF ILLINOIS
DEPARTMENT OF TRANSPORTATION
DIVISION OF HIGHWAYS**

SUBMITTED _____ 20____

JOSEPH E. CROWE, P.E.
DEPUTY DIRECTOR OF HIGHWAYS
REGION THREE ENGINEER

EXAMINED _____ 20____

DISTRICT CHIEF OF PLATS & PLANS

PASSED _____ 20____

DISTRICT LAND ACQUISITION ENGINEER

PRINTED BY AUTHORITY OF THE STATE OF ILLINOIS