

FAP NO.	SECTION	COUNTY	TOTAL SHEETS	SHEET NO.
805	122-VBR-I	ST. CLAIR	58	19
STA.	TO STA.			
CONTRACT NO.: 76558				

POSTED SPEED 40 MPH

DEVICES AT 25' CTS. (TYP.)  
UNLESS OTHERWISE NOTED



SEE STANDARD 701431  
FOR ITEMS NOT SHOWN










CVS

STA. 76+40.23 (IL RTE 161)  
STA. 114+21.64 (IL RTE 159)

MATCHLINE 73+00

MATCHLINE 79+00

LEGEND OF SYMBOLS

-  TEMPORARY TRAFFIC SIGNALS
-  WORK ZONE
-  TEMPORARY CONCRETE BARRIER
-  DRUMS
-  BARRICADE
-  IMPACT ATTENUATOR, TEMP. (NON REDIRECTIVE), TEST LEVEL 3
-  DIRECTIONAL BARRICADE
-  ARROW BOARD
-  APPLICABLE TEMPORARY PAVEMENT MARKING LINE

NOTE: PLEASE SEE APPLICABLE STANDARD FOR ITEMS NOT SHOWN



ILLINOIS DEPARTMENT OF TRANSPORTATION  
TRAFFIC CONTROL & STAGING  
PLAN VIEW  
STAGE 1 CONSTRUCTION  
FAP ROUTE 805 (IL161)  
SECTION 122VBR-I  
ST. CLAIR COUNTY

REVISIONS	
NAME	DATE

DRAWN BY:

PLOT DATE: 10/19/2006

DATE: 10/19/2006  
 FILE: c:\pcc\projects\805\122vbr\plan\stage1\trahvbr97.dwg  
 REF: JF100972

PLAN	SURVEYED	DATE
NOTE BOOK	ALIGNMENT CHECKED	BY
NO.	BY ROADWAY ENGINEER	
	DATE	