

F.A.P. RTE.	SECTION	COUNTY	TOTAL SHEETS	SHEET NO.
329	126BR-1	RANDOLPH	27	1

CONTRACT NO. 76898

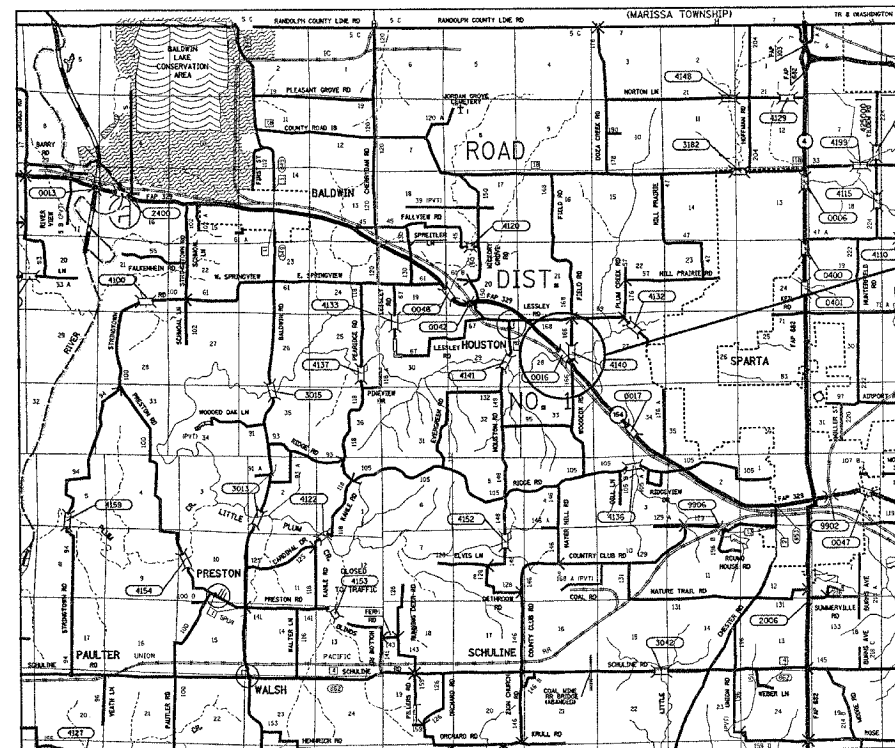
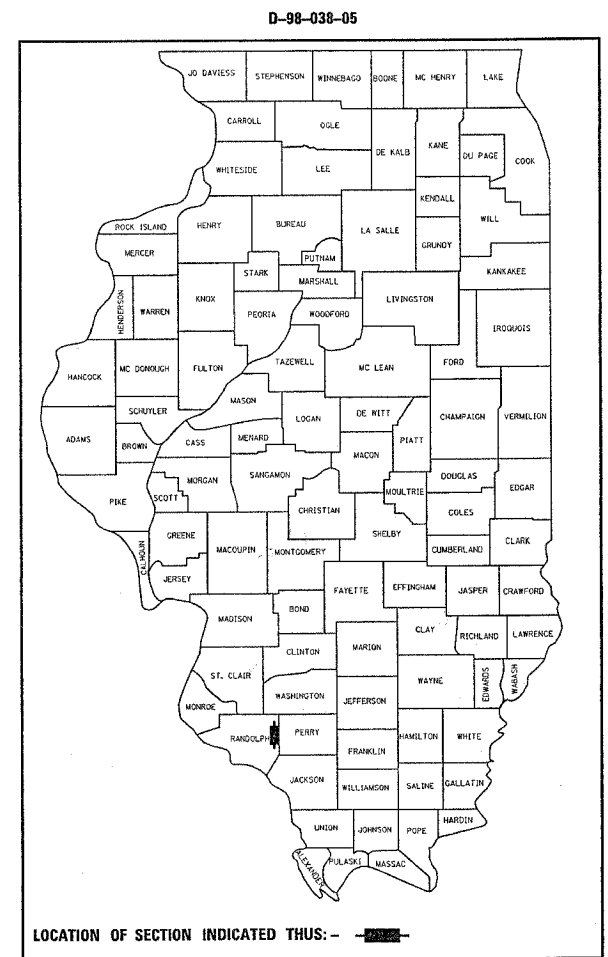
STATE OF ILLINOIS
DEPARTMENT OF TRANSPORTATION
DIVISION OF HIGHWAYS

**PROPOSED
HIGHWAY PLANS**

FAP ROUTE 329 (IL 154)
SECTION 126BR-1
PROJECT NO: BHF-0329(012)
SUPERSTRUCTURE REPLACEMENT
RANDOLPH COUNTY

C-98-110-05

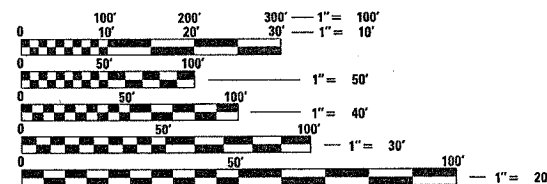
FOR INDEX OF SHEETS, SEE SHEET NO. 2



PROJECT LOCATION
IL 154 OVER PLUM CREEK
STA. 717+73.5 TO STA. 720+06.5
(S.N. 079-0016)

PROJECT ENGINEER: PATTI LEBEAU (618) 346-3179
SQUAD LEADER: ART MUEHLFELD (618) 346-3209

MICROFILMED _____
REEL NUMBER _____
AWARDED _____
RESIDENT ENGINEER _____
AS BUILT CHANGES WERE MADE
ON THE FOLLOWING SHEETS _____



FULL SIZE PLANS HAVE BEEN PREPARED USING STANDARD ENGINEERING SCALES. REDUCED SIZED PLANS WILL NOT CONFORM TO STANDARD SCALES. IN MAKING MEASUREMENTS ON REDUCED PLANS, THE ABOVE SCALES MAY BE USED.

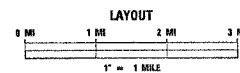
J.U.L.I.E.
JOINT UTILITY LOCATION INFORMATION FOR EXCAVATION
1-800-892-0122

CONTRACT NO. 76898



TRAFFIC DATA
ADT = 3000 (2006)
ADT = 3700 (2026)
SU = 4.2%
MU = 7.6%

LATITUDE X: 38.1518
LONGITUDE Y: 89.7654



GROSS LENGTH = .044 MI.
NET LENGTH = .044 MI.

STATE OF ILLINOIS
DEPARTMENT OF TRANSPORTATION
DIVISION OF HIGHWAYS

SUBMITTED August 21, 2006
May C. Jamil
DEPUTY DIRECTOR OF HIGHWAYS
REGION FIVE ENGINEER

October 13, 2006
Mike Nire
ENGINEER OF DESIGN AND ENVIRONMENT

October 13, 2006
Milton R. Seep
DIRECTOR, DIVISION OF HIGHWAYS

**PRINTED BY THE AUTHORITY
OF THE STATE OF ILLINOIS**