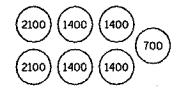


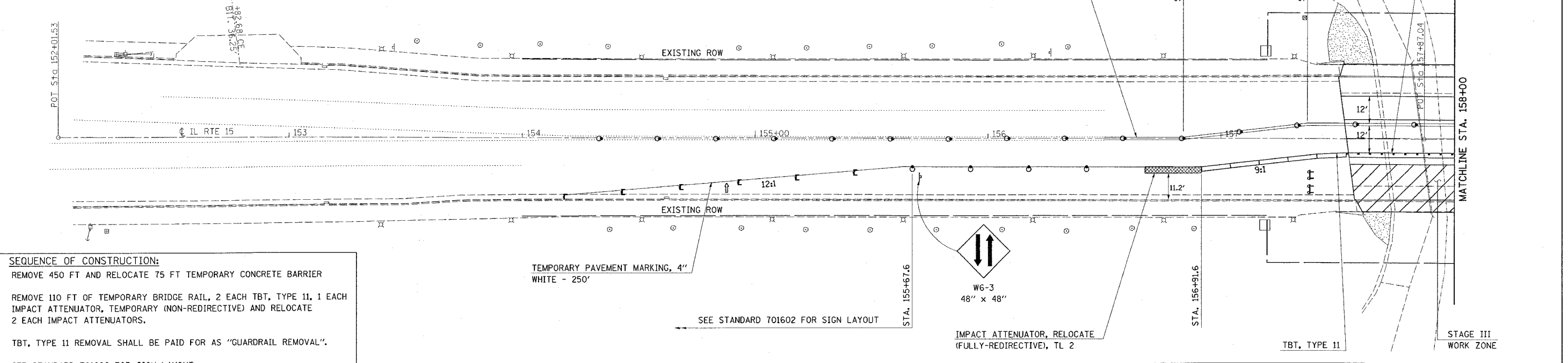
F.A.P. RTE.	SECTION	COUNTY	TOTAL SHEETS	SHEET NO.
600	1-1BR-1	ST. CLAIR	29	11
STA. 152+00 TO STA. 164+00				
FED. ROAD DIST. NO. ILLINOIS FED. AID PROJECT				

**LEGEND**

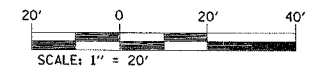
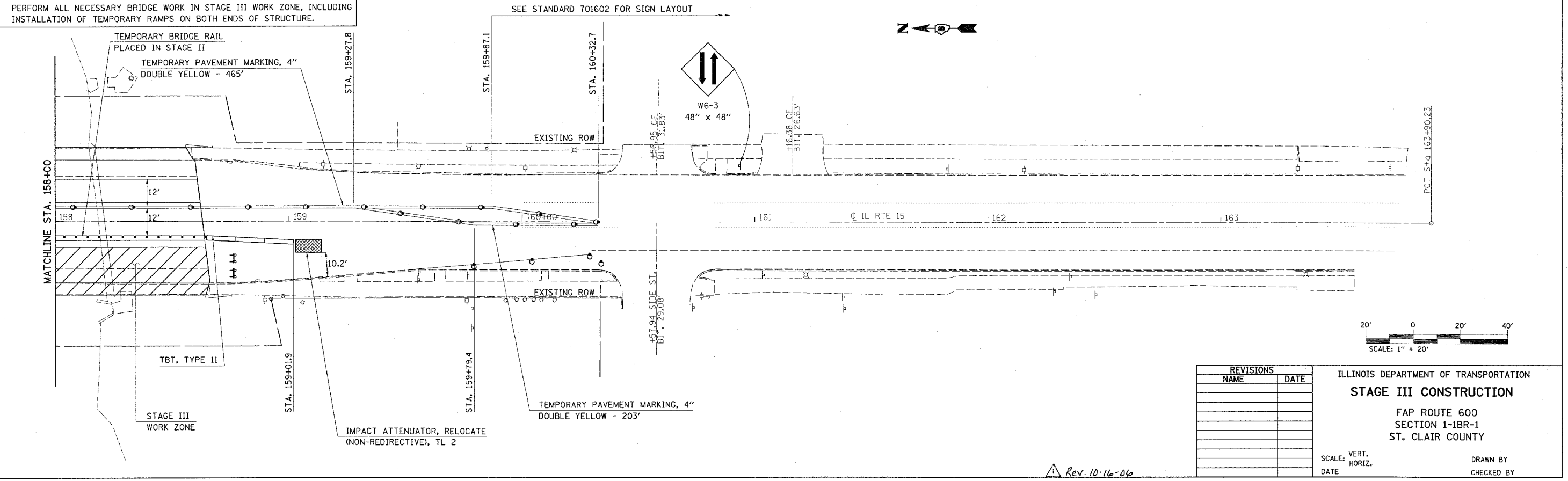
- BARRELS OR BARRICADES WITH STEADY BURNING LIGHT
- DIRECTIONAL BARRICADE WITH STEADY BURNING LIGHT
- TYPE III BARRICADE WITH FLASHING LIGHT
- TEMPORARY CONCRETE BARRIER
- IMPACT ATTENUATOR
- ARROW BOARD



SAND BARRELL LAYOUT (IF OPTION USED)



**SEQUENCE OF CONSTRUCTION:**  
 REMOVE 450 FT AND RELOCATE 75 FT TEMPORARY CONCRETE BARRIER  
 REMOVE 110 FT OF TEMPORARY BRIDGE RAIL, 2 EACH TBT, TYPE 11, 1 EACH IMPACT ATTENUATOR, TEMPORARY (NON-REDIRECTIVE) AND RELOCATE 2 EACH IMPACT ATTENUATORS.  
 TBT, TYPE 11 REMOVAL SHALL BE PAID FOR AS "GUARDRAIL REMOVAL".  
 SEE STANDARD 701602 FOR SIGN LAYOUT.  
 PERFORM ALL NECESSARY BRIDGE WORK IN STAGE III WORK ZONE, INCLUDING INSTALLATION OF TEMPORARY RAMPS ON BOTH ENDS OF STRUCTURE.



REVISIONS	
NAME	DATE

ILLINOIS DEPARTMENT OF TRANSPORTATION  
**STAGE III CONSTRUCTION**  
 FAP ROUTE 600  
 SECTION 1-1BR-1  
 ST. CLAIR COUNTY

SCALE: VERT. HORIZ.  
 DATE

DRAWN BY  
 CHECKED BY

PLOT DATE = 04/06  
 FILE NAME = 011111  
 USER NAME = MUSEY

Rev. 10-16-06