

F.A.P. RTE.	SECTION	COUNTY	TOTAL SHEETS	SHEET NO.
600	1-1BR-1	ST. CLAIR	29	1

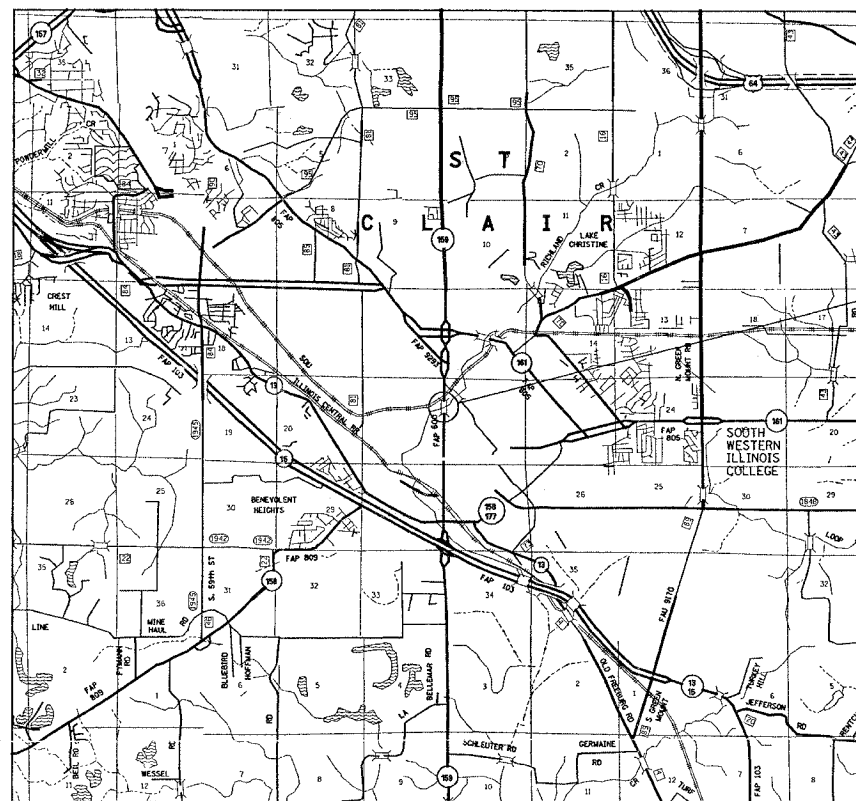
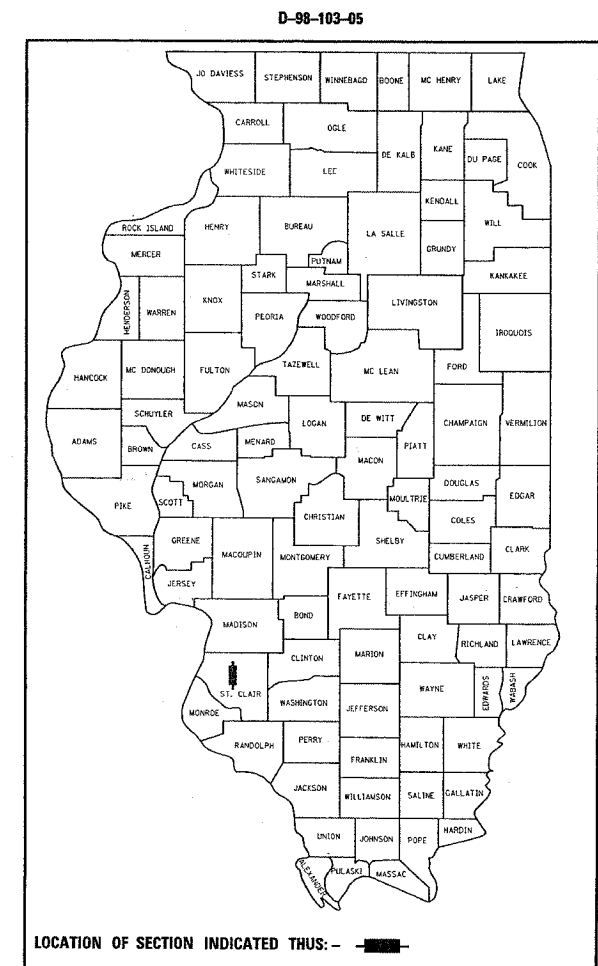
STATE OF ILLINOIS
DEPARTMENT OF TRANSPORTATION
DIVISION OF HIGHWAYS

**PROPOSED
HIGHWAY PLANS**

FAP ROUTE 600 (IL ROUTE 159)
SECTION 1-1BR-1
PROJECT : BHF-0600(059)
SUPERSTRUCTURE REPLACEMENT
ST. CLAIR COUNTY

C-98-130-05

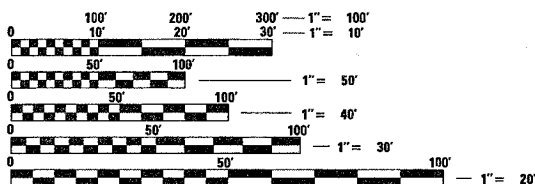
FOR INDEX OF SHEETS, SEE SHEET NO. 2



TRIPLE SPAN PPC DECK BEAMS
TO BE REPLACED WITH PPC DECK
BEAMS AT STA. 158+08 (110.17 FT)
OVER RICHLAND CREEK
SN 082-0265
BEGIN STA 157+00
END STA 159+15

PROJECT ENGINEER: PATTI LeBEAU (618) 346-3179
SQUAD CONTACT: ARTHUR MUEHLFELD (618) 346-3209

MICROFILMED _____
REEL NUMBER _____
AWARDED _____
RESIDENT ENGINEER _____
AS BUILT CHANGES WERE MADE
ON THE FOLLOWING SHEETS



FULL SIZE PLANS HAVE BEEN PREPARED USING STANDARD
ENGINEERING SCALES. REDUCED SIZED PLANS WILL NOT
CONFORM TO STANDARD SCALES. IN MAKING MEASUREMENTS
ON REDUCED PLANS, THE ABOVE SCALES MAY BE USED.

J.U.L.I.E.
JOINT UTILITY LOCATION INFORMATION FOR EXCAVATION
1-800-892-0123

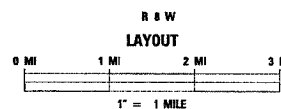
CONTRACT NO. 76962



DESIGN DESIGNATION
NA

FAP ROUTE 600 (IL ROUTE 159)

ADT = 17,200 (2007)
ADT = 21,000 (2027)
SU = 6.2%
MU = 2.4%



LATITUDE 38.52183
LONGITUDE 89.98420

GROSS LENGTH = 0.021 MILES
NET LENGTH = 0.021 MILES

STATE OF ILLINOIS
DEPARTMENT OF TRANSPORTATION
DIVISION OF HIGHWAYS

SUBMITTED August 29, 2006
Mary Janice
DEPUTY DIRECTOR OF HIGHWAYS
REGION FIVE ENGINEER

October 13, 2006
Mike Hine
ENGINEER OF DESIGN AND ENVIRONMENT

October 13, 2006
Milton R. Sees P.E.
DIRECTOR, DIVISION OF HIGHWAYS

**PRINTED BY THE AUTHORITY
OF THE STATE OF ILLINOIS**