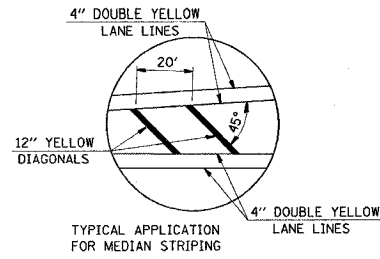

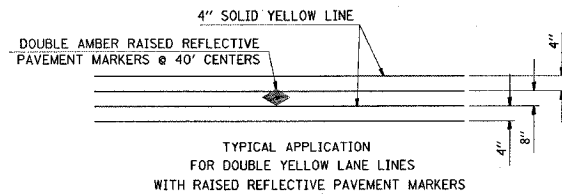
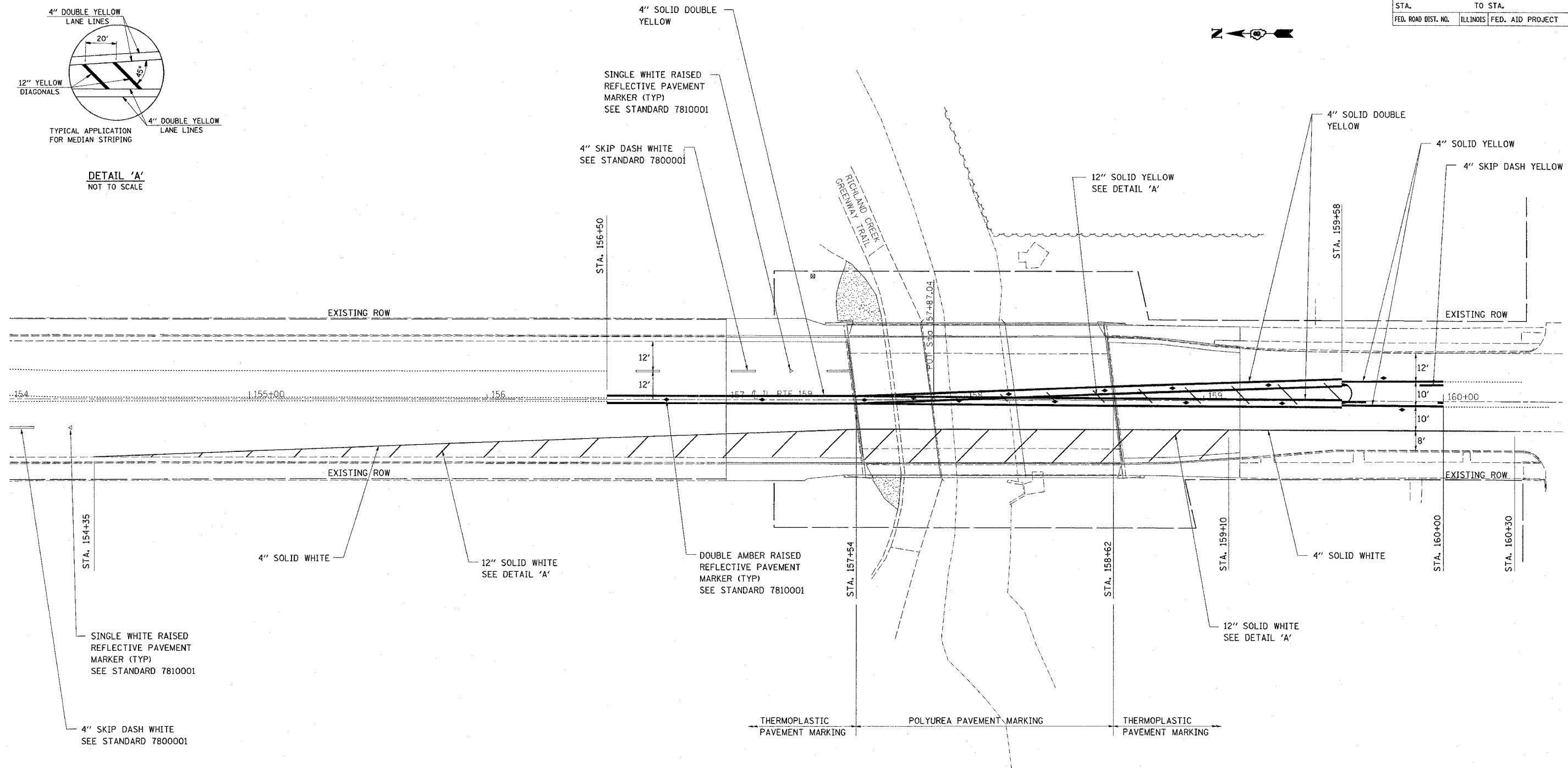


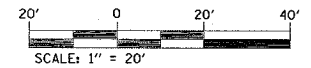
F.A.P. RTE.	SECTION	COUNTY	TOTAL SHEETS	SHEET NO.
600	1-1BR-1	ST. CLAIR	29	12
STA. TO STA.		FED. ROAD DIST. NO. ILLINOIS FED. AID PROJECT		



DETAIL 'A'  
NOT TO SCALE



DETAIL 'B'



PLOT DATE = 8/23/2006  
 PLOT SCALE = 20,000.00 / IN.  
 REFERENCE = #REF#

REVISIONS	
NAME	DATE

ILLINOIS DEPARTMENT OF TRANSPORTATION  
**PAVEMENT MARKING**  
 FAP ROUTE 600  
 SECTION 1-1BR-1  
 ST. CLAIR COUNTY

SCALE: VERT. \_\_\_\_\_  
 HORIZ. \_\_\_\_\_  
 DATE \_\_\_\_\_ DRAWN BY \_\_\_\_\_  
 CHECKED BY \_\_\_\_\_