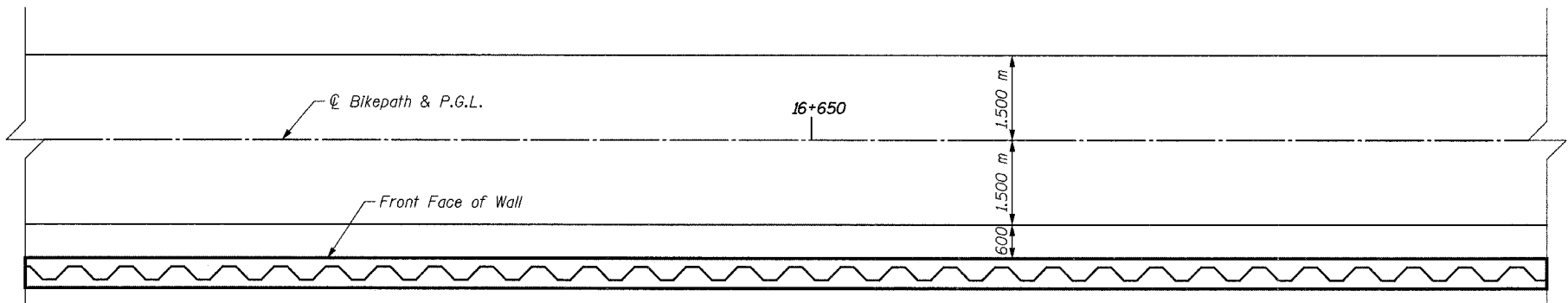
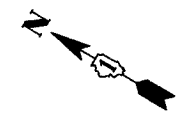
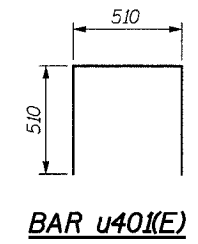
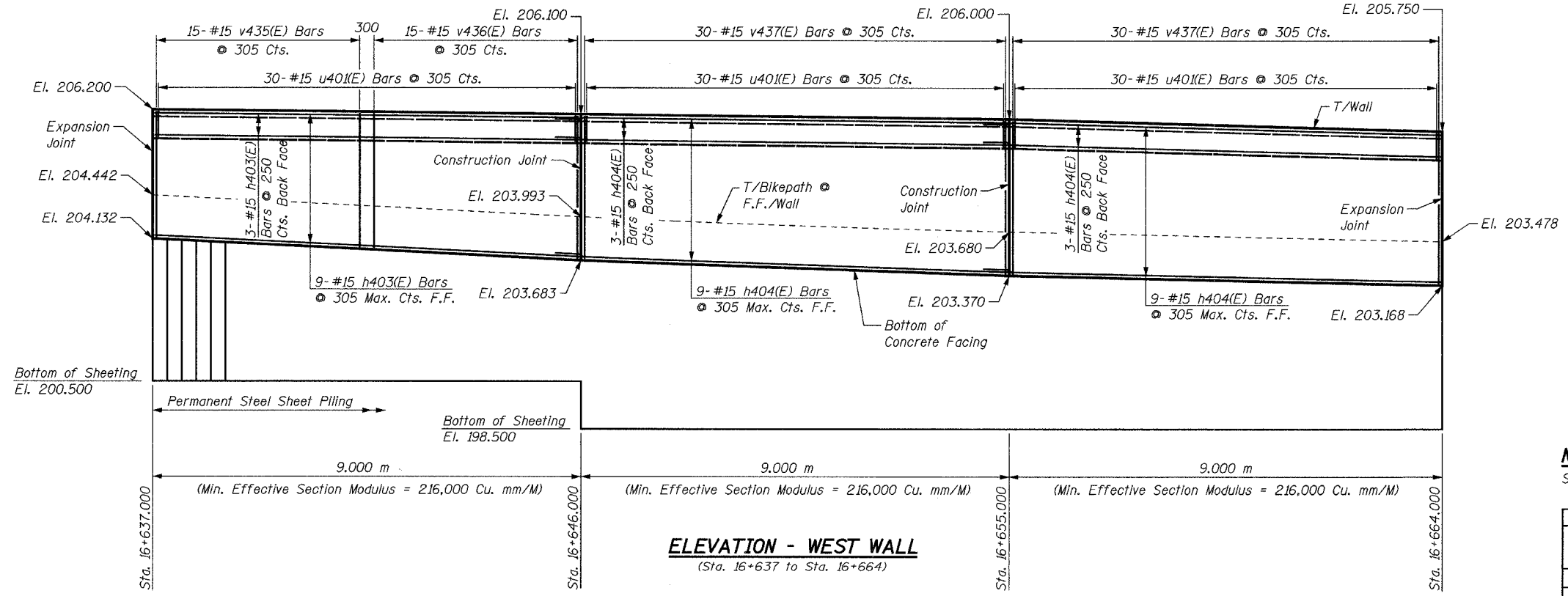


**BILL OF MATERIAL**

Bar	No.	Size	Length	Shape
h403(E)	12	#15	8.90 m	—
h404(E)	24	#15	9.60 m	—
u401(E)	90	#15	1.53 m	⊏
v435(E)	15	#15	2.14 m	—
v436(E)	15	#15	2.32 m	—
v437(E)	60	#15	2.53 m	—
Concrete Structures			Cu. M	25.0
Reinforcement Bars, Epoxy Coated			kg	1,090
Structure Excavation			Cu. M	15.2
Permanent Steel Sheet Piling			Sq. M	182
Pipe Handrail			Meter	27



**PLAN - WEST WALL**  
(Sta. 16+637 to Sta. 16+664)  
(Reinforcement Omitted for Clarity)



**ELEVATION - WEST WALL**  
(Sta. 16+637 to Sta. 16+664)

**NOTES:**  
See Sheet S16 for Notes.

SHEET S24 of S28

REVISIONS		NAME	DATE
NO.	DESCRIPTION		

**URS**

1701 GOLF ROAD, SUITE 1000  
ROLLING MEADOWS, IL 60008

TEL (847) 228-0707  
FAX (847) 228-1115

VILLAGE OF ADDISON

**SALT CREEK GREENWAY TRAIL**

RET. WALL STA. 16+637 TO 16+664

PLAN & ELEVATION

DATE: 06/30/05  
DESIGNED BY: MDS

DRAWN BY: MDS  
CHECKED BY: GAT