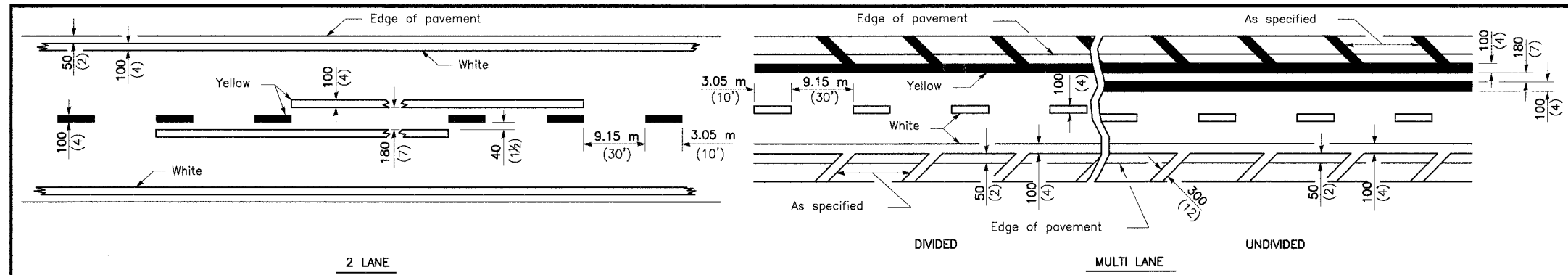
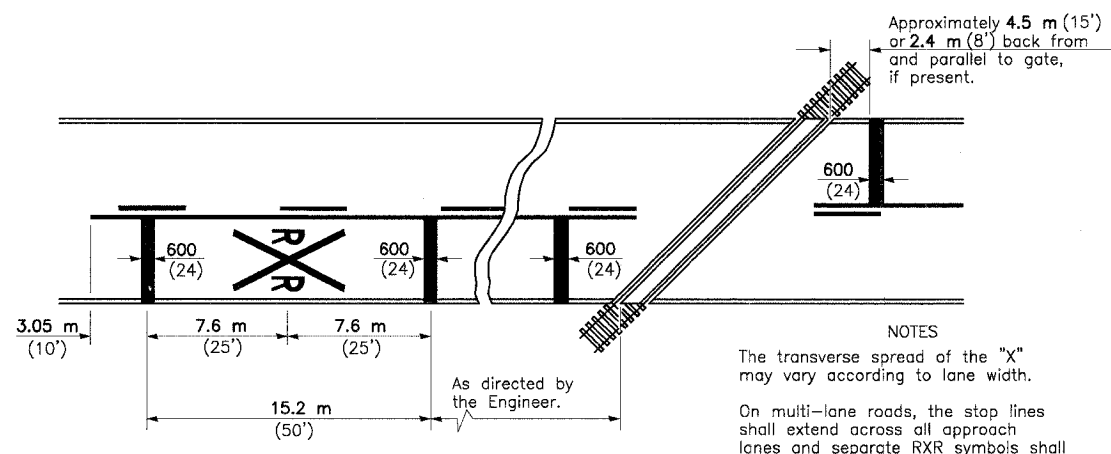


FAP RTE.	SECTION	COUNTY	TOTAL SHEETS	SHEET NO.
348	04-00040-00-LS	COOK	31	22
F.H.W.A. REG.	ILLINOIS	PROJECT:	F-0348(028)	
CONTRACT NUMBER 83863				



**LANE AND EDGE LINES**



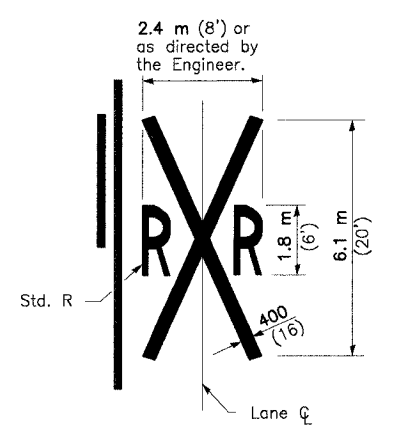
**NOTES**

The transverse spread of the "X" may vary according to lane width.

On multi-lane roads, the stop lines shall extend across all approach lanes and separate RXR symbols shall be placed adjacent to each other in each lane.

When the pavement marking symbol is used, a portion of the symbol should be located directly adjacent to the Advance Warning Sign (W10-1) as placed by Table II-1, condition B of the MUTCD.

**PAVEMENT MARKINGS AT RAILROAD-HIGHWAY GRADE CROSSING**



All dimensions are in millimeters (inches) unless otherwise shown.

**TYPICAL PAVEMENT MARKINGS**  
(Sheet 1 of 2)  
**STANDARD 780001-01**

**MORRIS ENGINEERING, INC.**  
5100 S. LINCOLN • SUITE 100 • LISLE, ILLINOIS 60532  
PHONE: (630)271-0770 • EMAIL: ECIVIL.COM  
DWG LOCATION: H\04-PH\3004\PLANS-ENG\REV-1  
DRAWN BY: CJS/CMM FLD. BK. / PG. NO. : .  
COMPLETION DATE: 4/26/06 JOB NO.: 04-PH-3004

HARLEM AVENUE MEDIAN IMPROVEMENTS			
DETAIL SHEET			
DATE	REVISIONS	BY	SHEET
6/1/06	PER IDOT 5/18/06	OSC	<b>22</b>
			OF 31 SHEETS