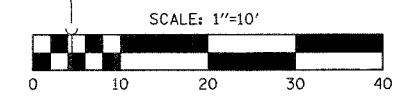
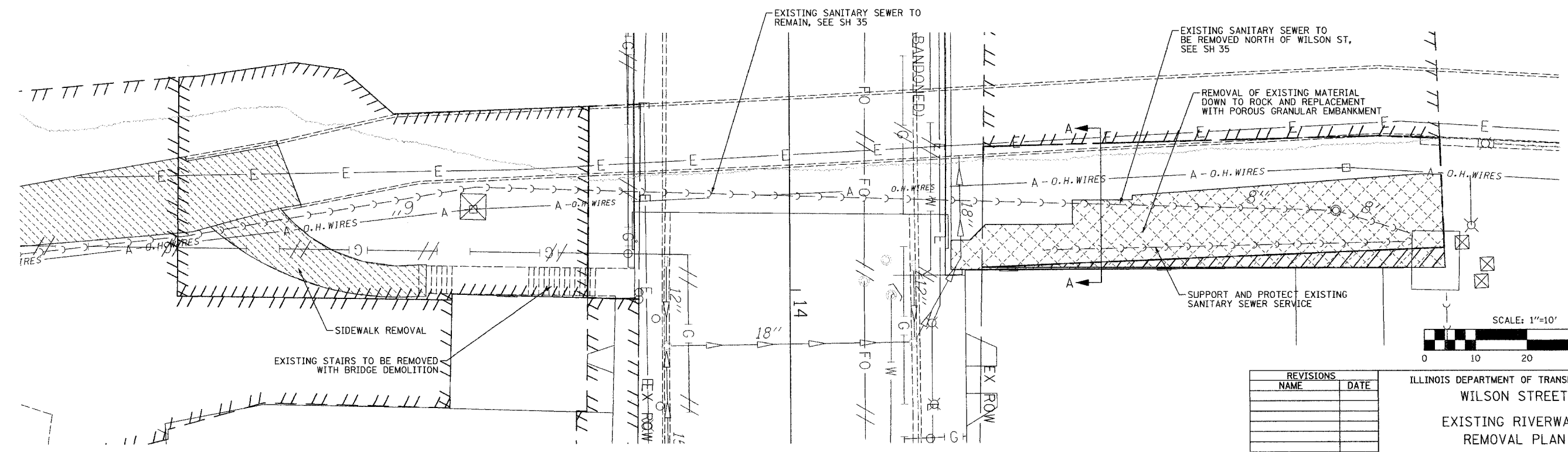
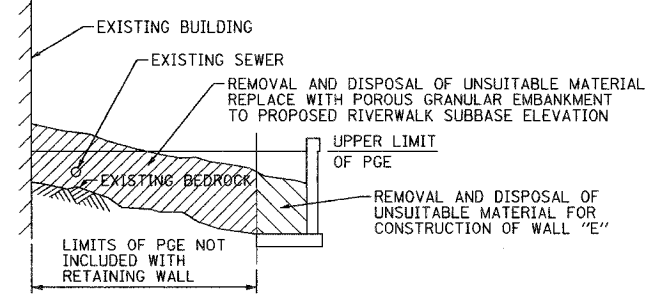
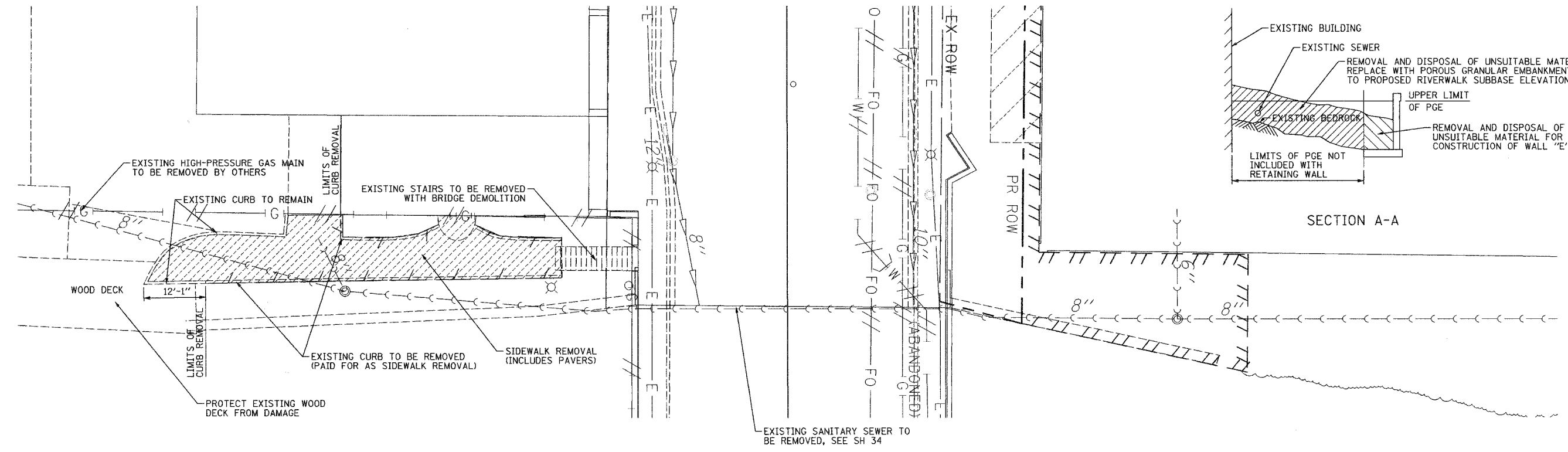


F.A.U. RTE.	SECTION	COUNTY	TOTAL SHEETS	SHEET NO.
1441	00-00059-00-BR	KANE	154	41
STA. 10+90		TO STA. 14+30		
FED. ROAD DIST. NO.		ILLINOIS	FED. AID PROJECT	



REVISIONS	NAME	DATE

ILLINOIS DEPARTMENT OF TRANSPORTATION  
**WILSON STREET**  
**EXISTING RIVERWALK**  
**REMOVAL PLAN**

SCALE: 1"=10'  
 DATE 07/28/2006

DRAWN BY WAJ  
 CHECKED BY AKK

NOTE:  
 SIDEWALK REMOVAL TO INCLUDE REMOVAL OF CONCRETE PAVERS, SAND BEDDING, AND CONCRETE CURB

PLOT DATE = 7/25/2006  
 FILE NAME = I:\2005\1441\00059\00-BR\144100059-00-BR.dgn  
 PLOT SCALE = 1"=10'  
 USER NAME = WJW