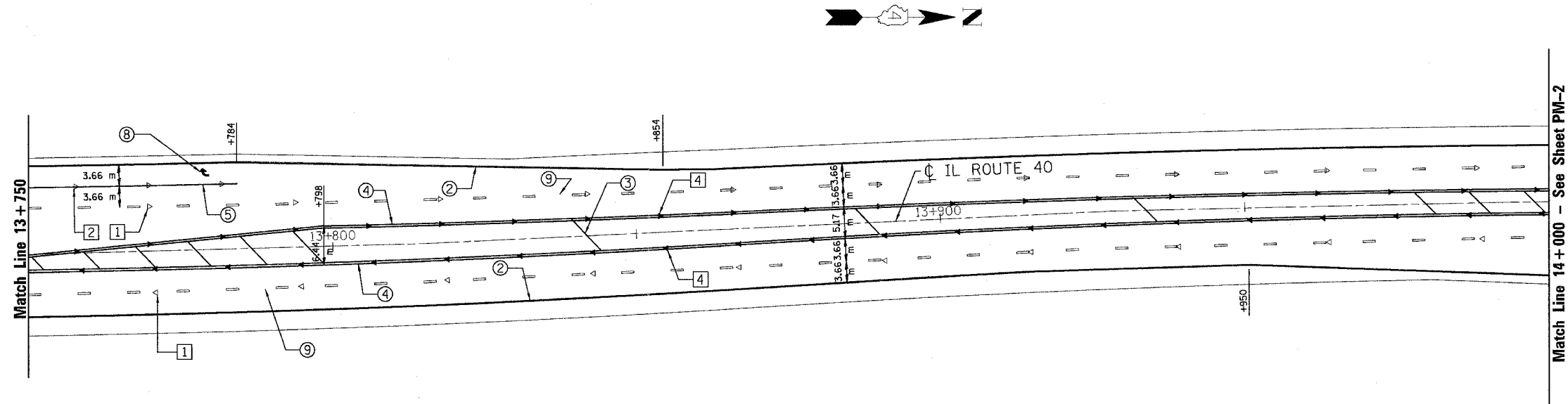


SEC.32, T.10N., R.8E., 4th P.M.

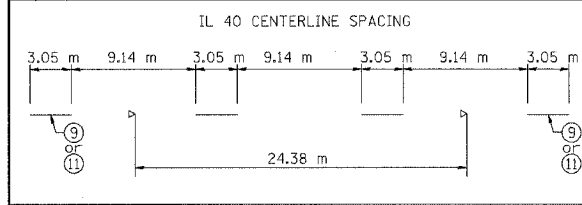
RTE NO.	SECTION	COUNTY	TOTAL	SHEET #
FA 646	(Y)W-1, RS-3	PEORIA	142	86
STATION 13+549		TO STATION 14+000		



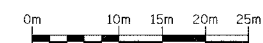
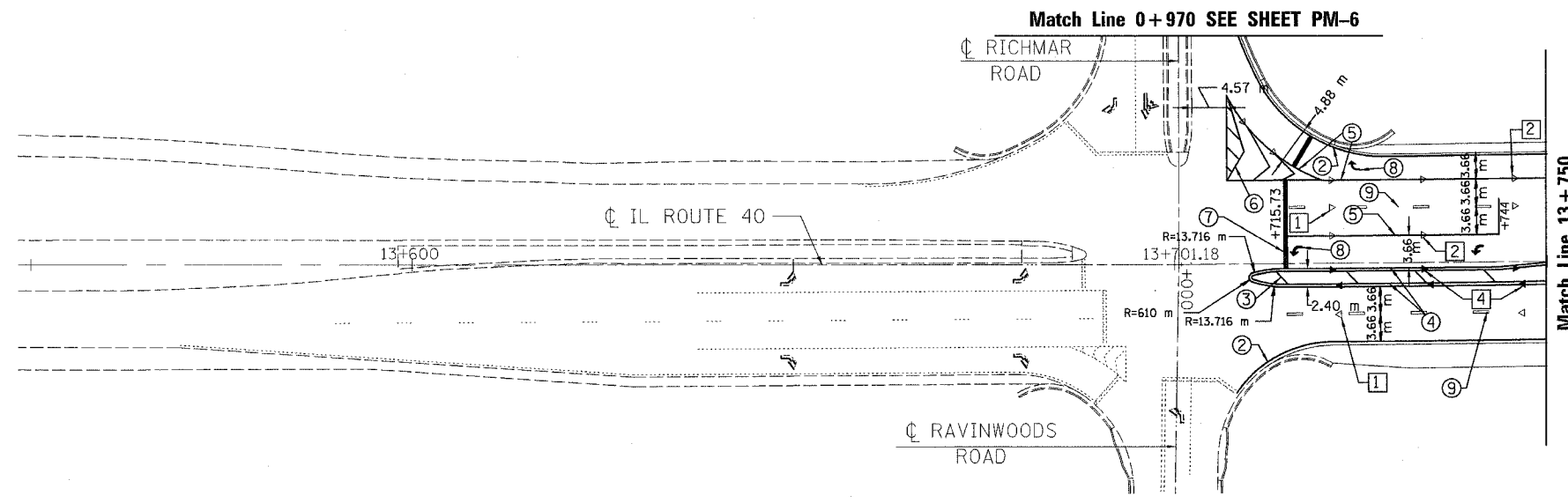
SIGN PANEL ERECTION DETAILS  
REFER TO STANDARD 720006, MULTILANE  
HIGHWAYS, NONFREEWAYS.



- RAISED REFLECTIVE PAVEMENT MARKERS (RRPM)
- 1 ◁ ONE-WAY RRPM CRYSTAL MARKER AT 24.38 m CENTERS
  - 2 ◁ ONE-WAY RRPM CRYSTAL MARKER AT 12.19 m CENTERS
  - 3 ◁ TWO-WAY RRPM AMBER MARKER AT 12.19 m
  - 4 ◁ ONE-WAY RRPM AMBER MARKER AT 12.19 m



- PAVEMENT MARKING LEGEND
- 1 100 mm Yellow
  - 2 100 mm White
  - 3 300 mm Yellow
  - 4 (2) 100 mm Yellow
  - 5 200 mm White
  - 6 300 mm White
  - 7 600 mm White
  - 8 Letters and Symbols
  - 9 150 mm White Skip Dash
  - 10 150 mm Yellow
  - 11 150 mm Yellow Skip Dash
- 



REVISIONS	
NAME	DATE

ILLINOIS DEPARTMENT OF TRANSPORTATION  
**PAVEMENT MARKINGS  
AND SIGNING PLAN  
ILLINOIS ROUTE 40**

SCALE: 1:400  
DATE: 09/01/06

DRAWN BY: JDU  
CHECKED BY: ECM