

SEC.32 & 29, T.10N., R.8E., 4th P.M.

RTE NO.	SECTION	COUNTY	TOTAL	SHEET #
FA 646	(Y)W-1, RS-3	PEORIA	142	87
STATION 14+000		TO STATION 14+450		



D2-1
C



D2-1
H



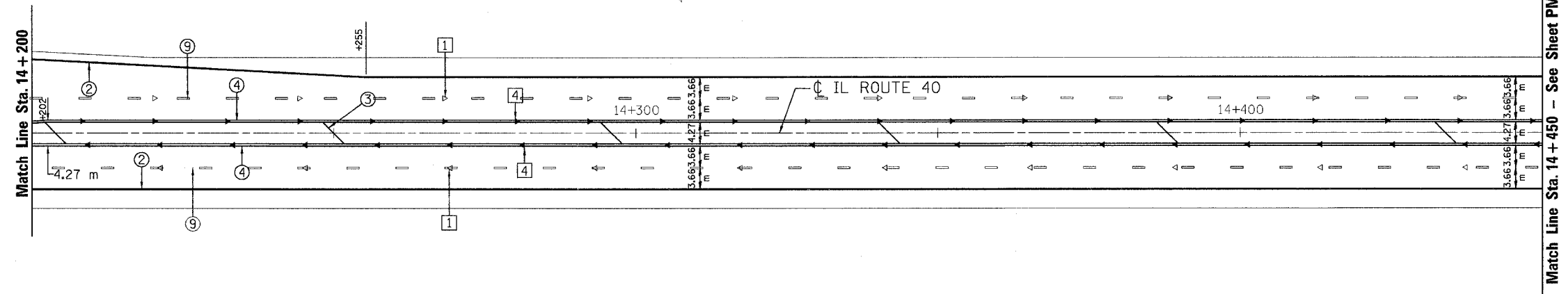
D3-1
I



R10-12
24" X 24"

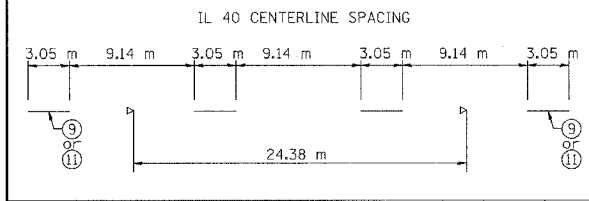
J

MAST ARM SIGNING
SEE STD. 720016

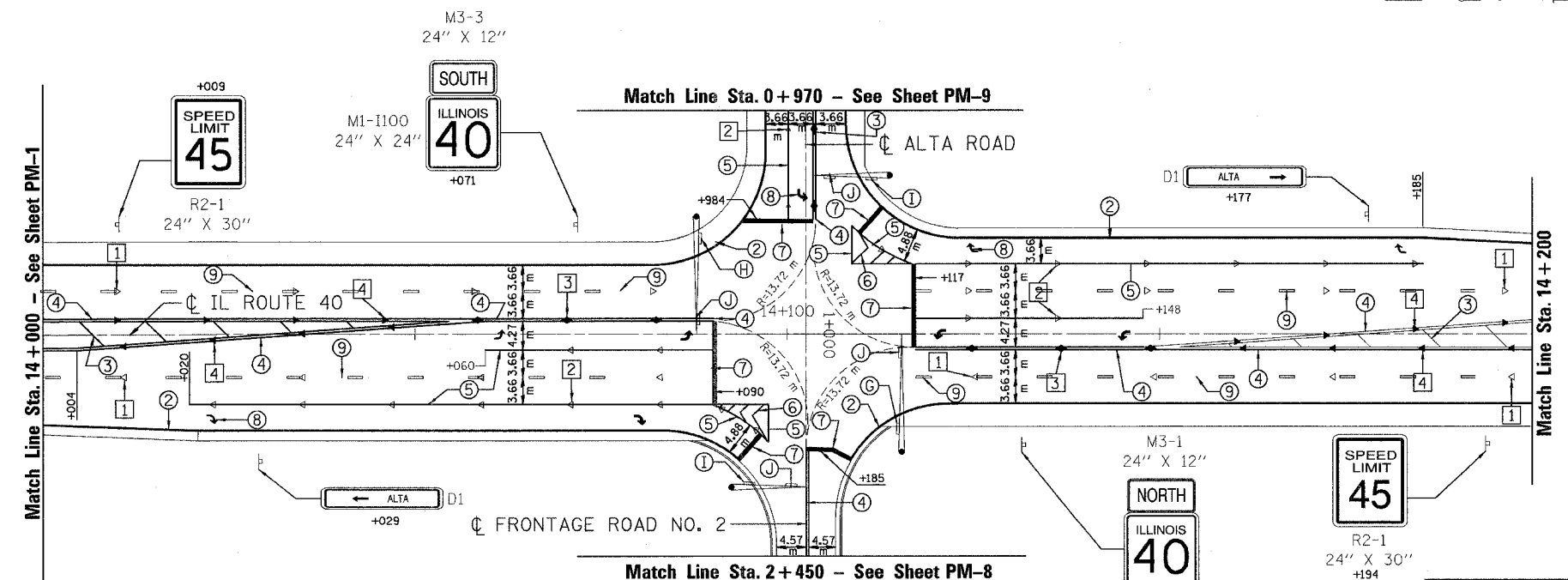


SIGN PANEL ERECTION DETAILS
REFER TO STANDARD 720006, MULTILANE
HIGHWAYS, NONFREEWAYS.

- RAISED REFLECTIVE PAVEMENT MARKERS (RRPM)
- 1 ONE-WAY RRPM CRYSTAL MARKER AT 24.38 m CENTERS
 - 2 ONE-WAY RRPM CRYSTAL MARKER AT 12.19 m CENTERS
 - 3 TWO-WAY RRPM AMBER MARKER AT 12.19 m
 - 4 ONE-WAY RRPM AMBER MARKER AT 12.19 m



- PAVEMENT MARKING LEGEND
- 1 100 mm Yellow
 - 2 100 mm White
 - 3 300 mm Yellow
 - 4 (2) 100 mm Yellow
 - 5 200 mm White
 - 6 300 mm White
 - 7 600 mm White
 - 8 Letters and Symbols
 - 9 150 mm White Skip Dash
 - 10 150 mm Yellow
 - 11 150 mm Yellow Skip Dash



REVISIONS

NAME	DATE

ILLINOIS DEPARTMENT OF TRANSPORTATION
**PAVEMENT MARKINGS
AND SIGNING PLAN
ILLINOIS ROUTE 40**

SCALE: 1:400
DATE: 09/01/06

DRAWN BY: JDU
CHECKED BY: ECM