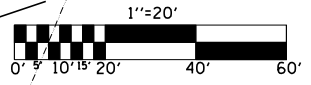
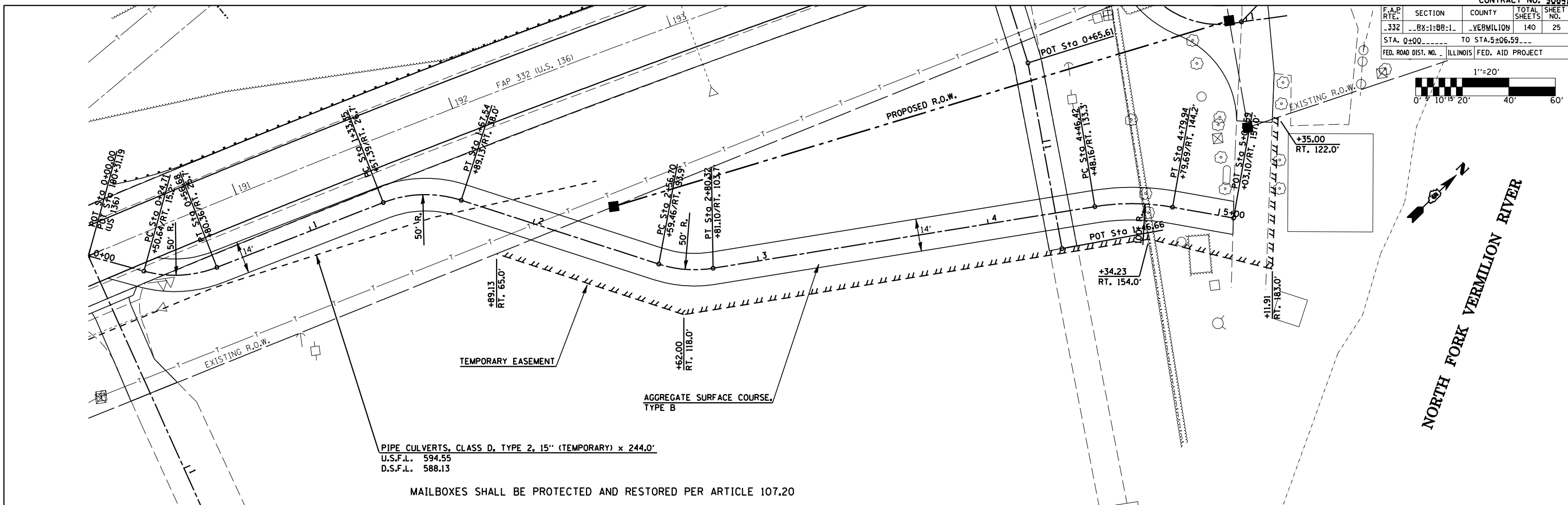


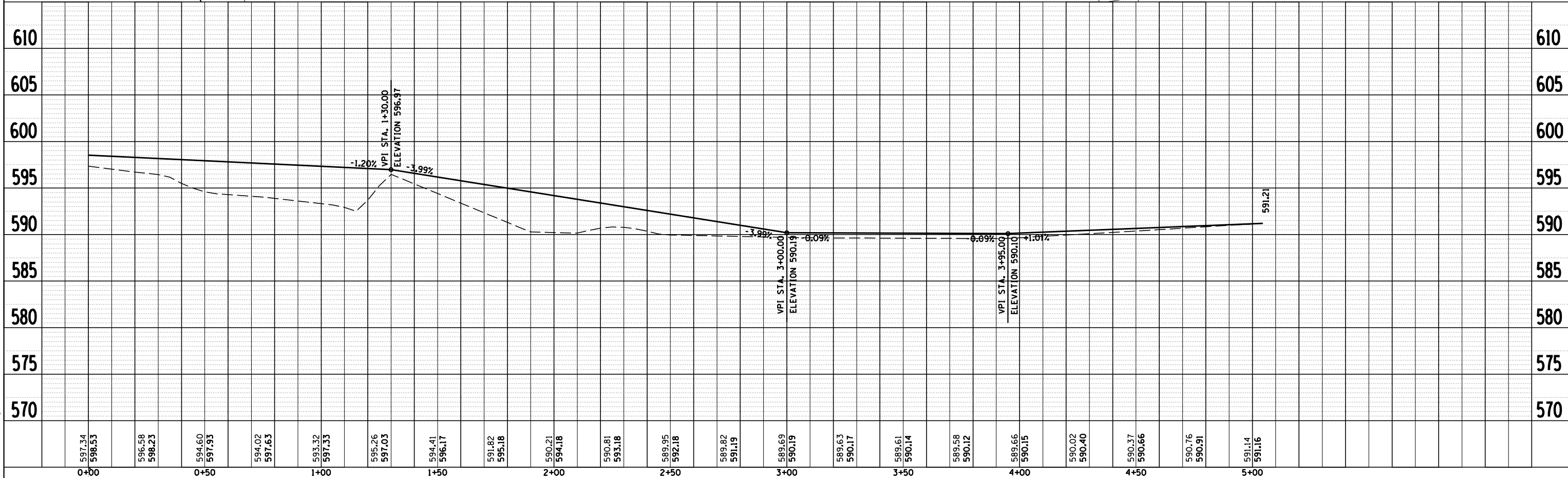
F.A.P. RTE.	SECTION	COUNTY	TOTAL SHEETS	SHEET NO.
.332	.BX=1:BB=1.	VERMILION	140	25
STA. 0+00		TO STA. 5+06.59		
FED. ROAD DIST. NO.		ILLINOIS FED. AID PROJECT		



PLAN	SURVEYED	BY	DATE
	PLOTTED		
	NOTED		
	NOTE BOOK		
	NO.		



PROFILE	SURVEYED	BY	DATE
	PLOTTED		
	NOTED		
	NOTE BOOK		
	NO.		



PLOT DATE = 8/28/2006  
 FILE NAME = c:\projects\90841\136\tempacc20.dgn  
 PLOT SCALE = 42.3529' / IN.  
 USER NAME = stults,j