




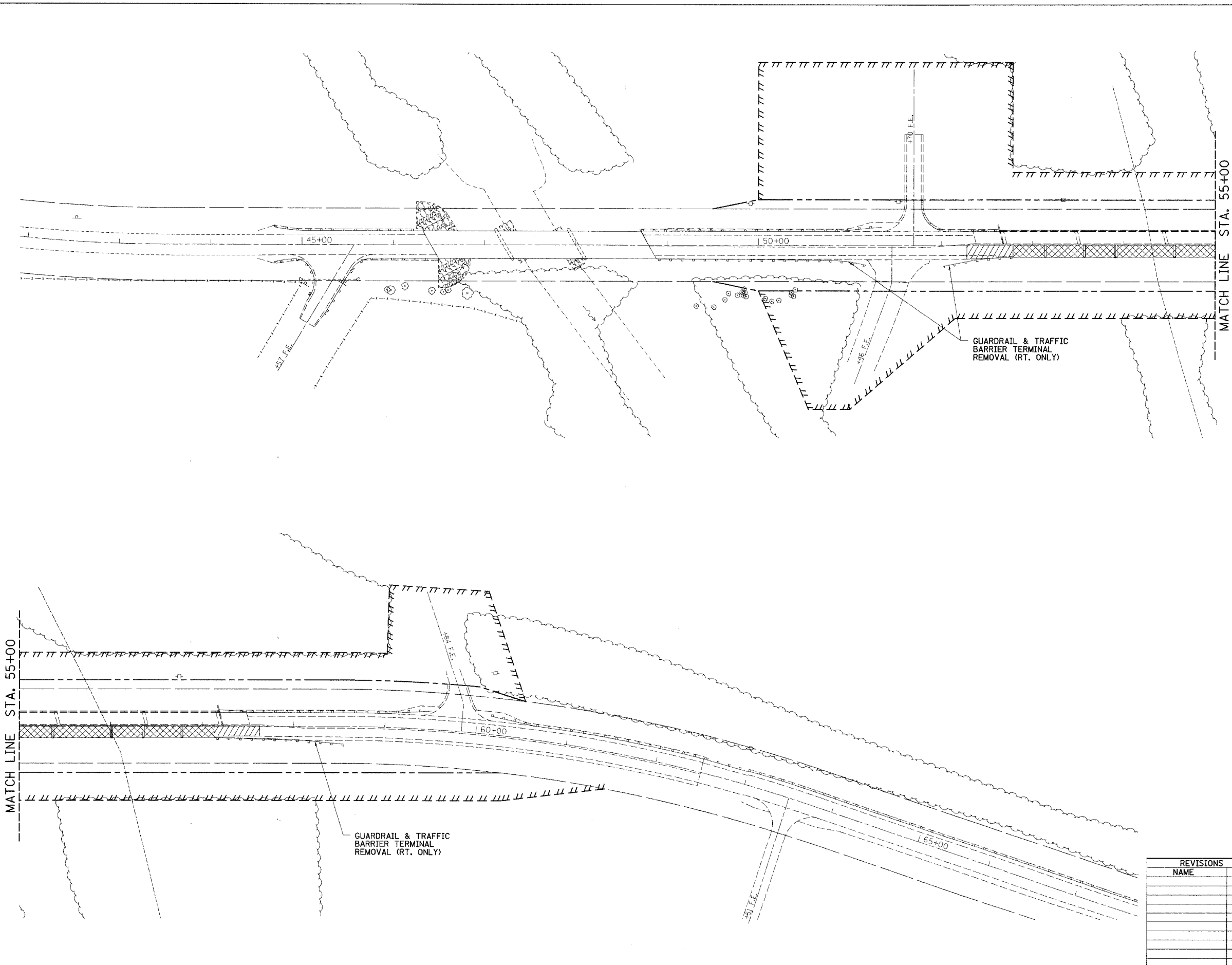
93425  
CONTRACT NO.

F.A.S. RTE.	SECTION	COUNTY	TOTAL SHEETS	SHEET NO.
583	****	SCHUYLER	56	14
STA.		TO STA.		
FED. ROAD DIST. NO.		ILLINOIS FED. AID PROJECT **		
**** SECTION 02-00067-00-BR				
** BRS-583(111)				
0 50 100				
SCALE IN FEET				



**LEGEND**

-  STRUCTURE REMOVAL
-  PAVEMENT REMOVAL



MATCH LINE STA. 55+00

MATCH LINE STA. 55+00

GUARDRAIL & TRAFFIC BARRIER TERMINAL REMOVAL (RT. ONLY)

GUARDRAIL & TRAFFIC BARRIER TERMINAL REMOVAL (RT. ONLY)

PLOT DATE =  
 FILE NAME =  
 PLOT SCALE =  
 REFERENCE =  
 OPERATOR =

REVISIONS	
NAME	DATE

ILLINOIS DEPARTMENT OF TRANSPORTATION  
**STAGE 2 CONSTRUCTION**  
**REMOVAL SCHEMATIC**

FAS 583 (CHS) OVER LAMOINE RIVER  
 SECTION 02-00067-00-BR  
 SCHUYLER COUNTY

SCALE: VERT. \_\_\_\_\_  
 HORIZ. \_\_\_\_\_  
 DATE 5/9/06

DRAWN BY SUTHEARD  
 CHECKED BY BOTT

**GREENE & BRADFORD, INC.**  
 OF SPRINGFIELD

COMPUTER FILE NO. 02157STG2  
 PROJECT 02157  
 5/11/06-MDS

**STAGE 2 CONSTRUCTION**