

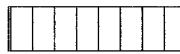
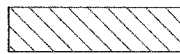

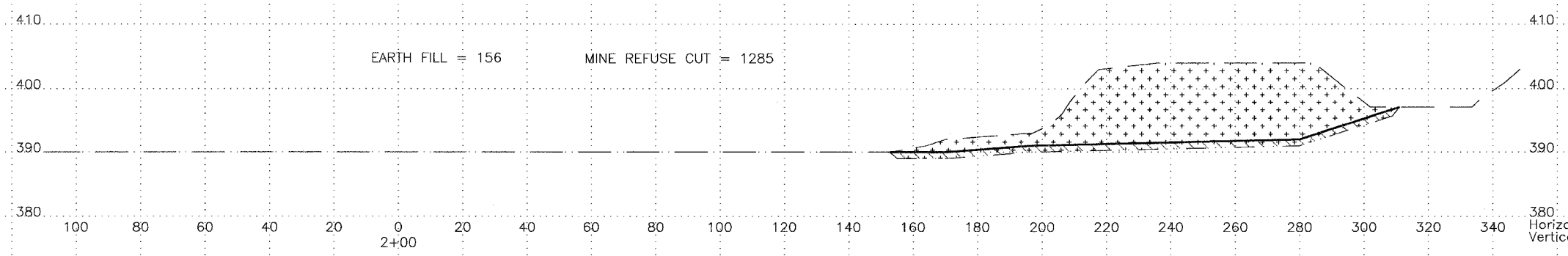
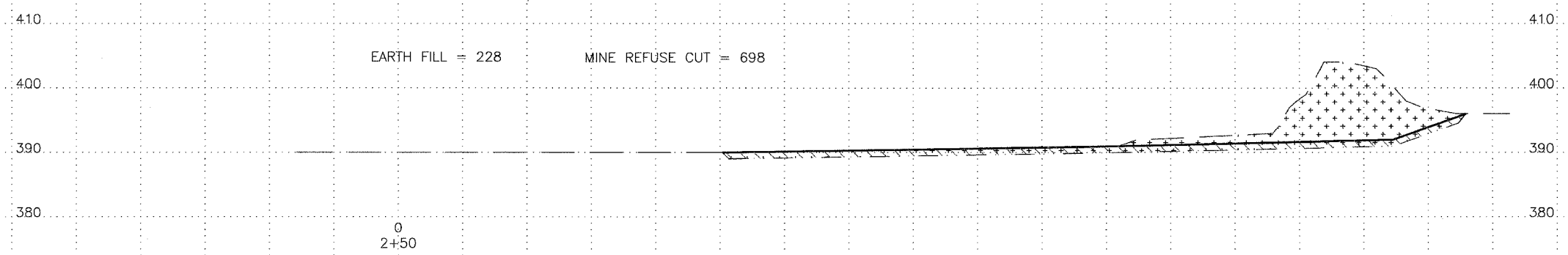



**LEGEND**

- — — — — EXISTING CONTOUR
- PROPOSED CONTOUR
- - - - - EXISTING SUBGRADE
- - - - - PROPOSED SUBGRADE
-  MINE REFUSE CUT
-  MINE REFUSE FILL
-  EARTH CUT
-  EARTH FILL
-  RUBBLE & SAND FILL



Horizontal Scale 20  
 Vertical Scale 10