






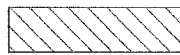

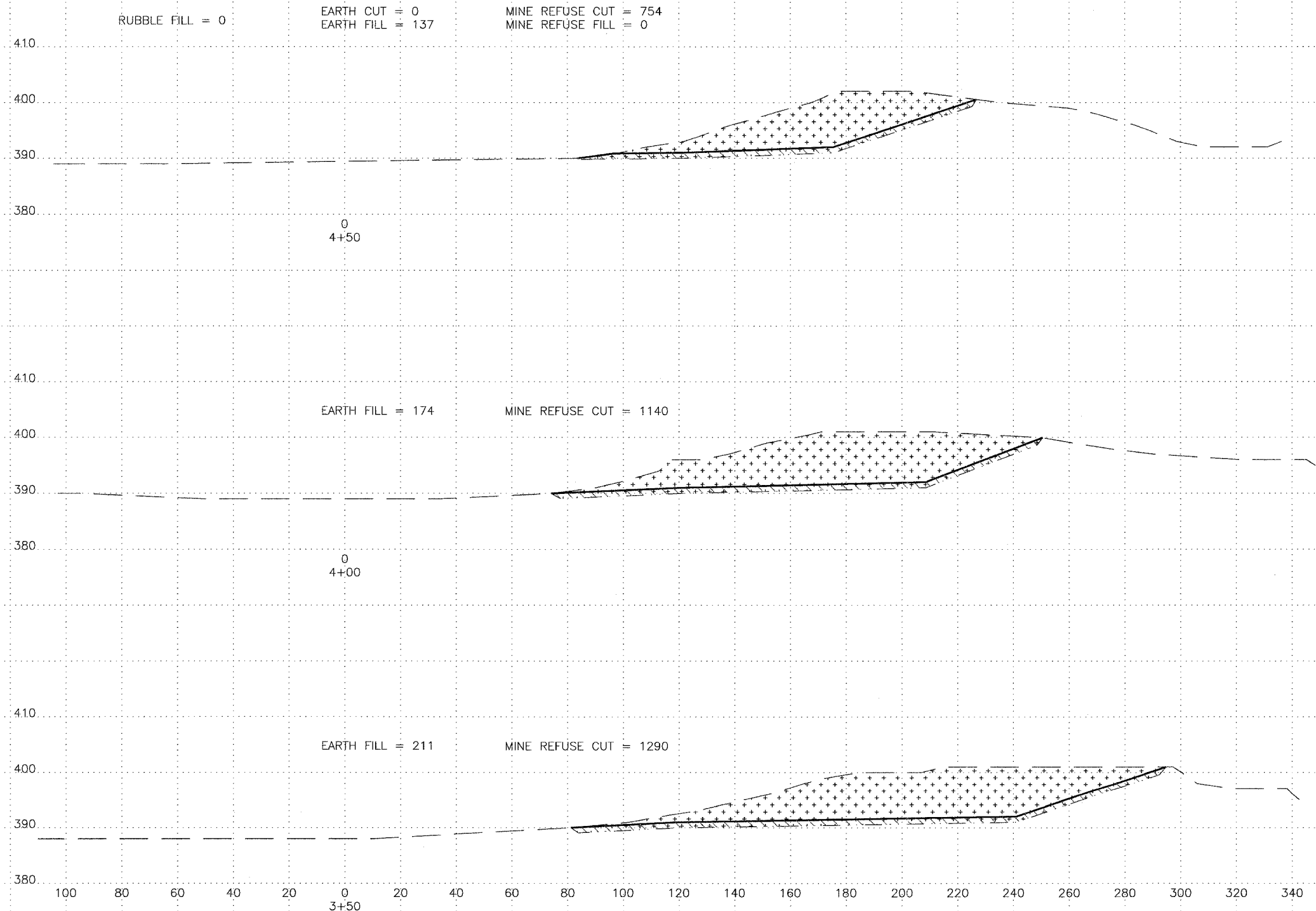


LEGEND

-  EXISTING CONTOUR
-  PROPOSED CONTOUR
-  EXISTING SUBGRADE
-  PROPOSED SUBGRADE
-  MINE REFUSE CUT
-  MINE REFUSE FILL
-  EARTH CUT
-  EARTH FILL
-  RUBBLE & SAND FILL



Horizontal Scale 20
 Vertical Scale 10