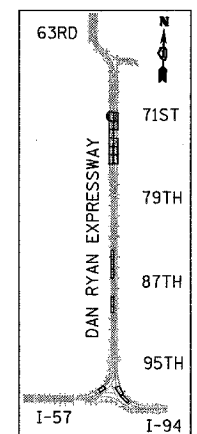
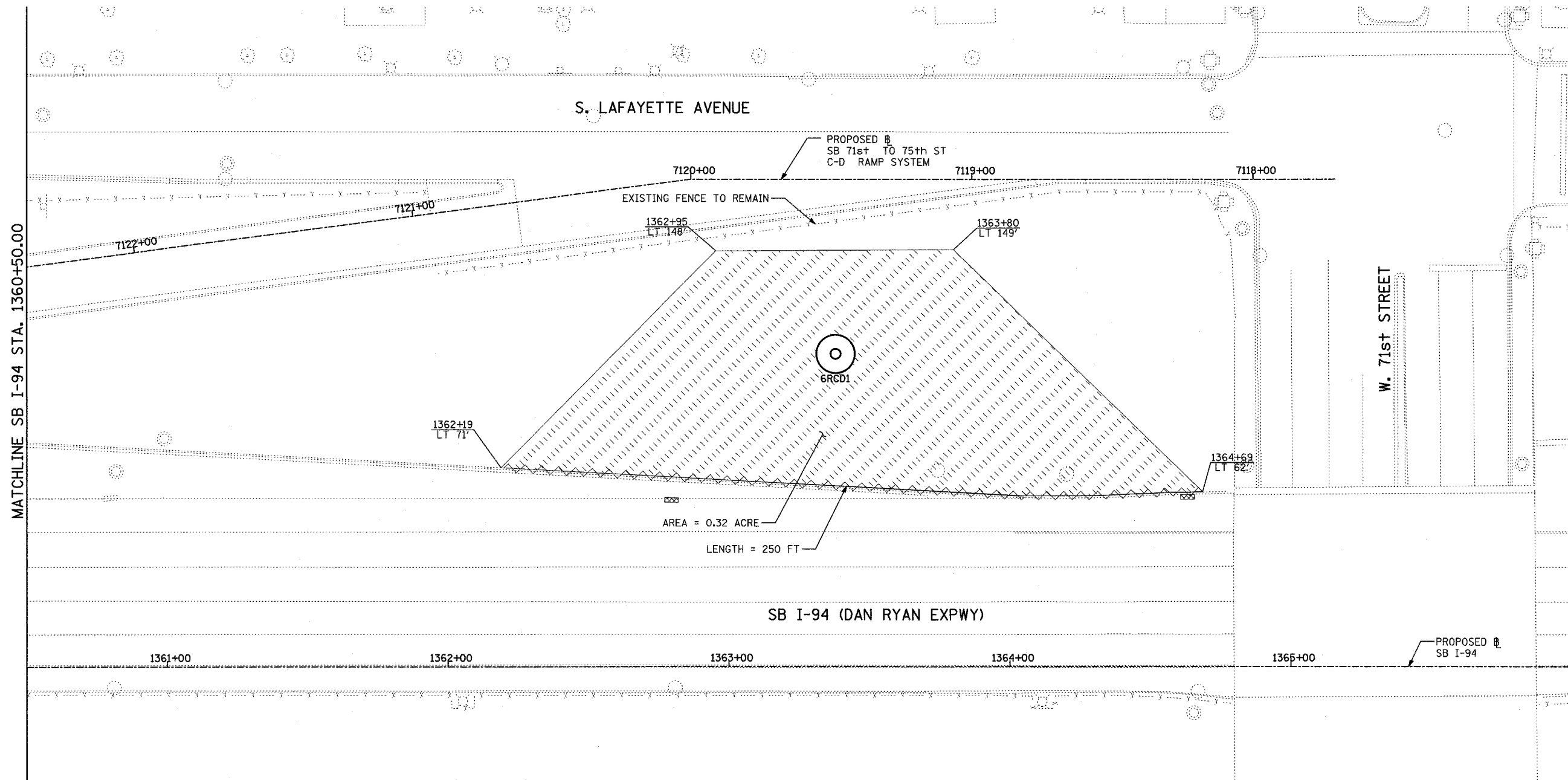



F.A.I. RTE.	SECTION	COUNTY	TOTAL SHEETS	SHEET NO.
94	2005-037 L	COOK	45	20
STA. 2021+00.00		TO STA. 2365+00.00		
FED. ROAD DIST. NO.		ILLINOIS	FED. AID PROJECT	

#60A08






LOCATION MAP



**NOTES:**

1. ALL HIGH MAST LIGHT TOWER SERVICE PADS MUST BE CONSTRUCTED AFTER THE ADJACENT RAMP IN CONTRACTS \*62694 & \*62695 IS OPENED.
2. FINAL TURF RESTORATION WILL BE PROVIDED BY CONTRACTS \*62593 & \*62304.
3. PLAN REFLECTS CONTRACTS \*62694 & \*62695 AS EXISTING CONDITIONS.

**LEGEND:**

-  TEMPORARY EROSION CONTROL SEEDING (100 LBS PER ACRE)
-  PERIMETER EROSION BARRIER
-  INLET FILTER, TO BE INSTALLED IN OFF PROJECT DRAINAGE STRUCTURES ACCEPTING STORMWATER RUNOFF

REVISIONS	
NAME	DATE

ILLINOIS DEPARTMENT OF TRANSPORTATION  
 F.A.I. 94 (DAN RYAN EXPRESSWAY)  
 I-57 to 71st STREET  
 EROSION CONTROL PLAN  
 SB 71st TO 75th ST RAMP  
 SB I-94 STA. 1360+50.00 TO 1366+00.00  
 6RCD1

SCALE: 1"=20'  
 DATE: AUGUST 19, 2005  
 DRAWN BY: RTM  
 CHECKED BY: TGB

**TYLIN** INTERNATIONAL