DIST. CELL 113.
ACAPLAT REVISED JULY 27, 1994

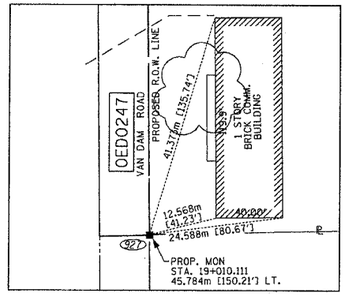

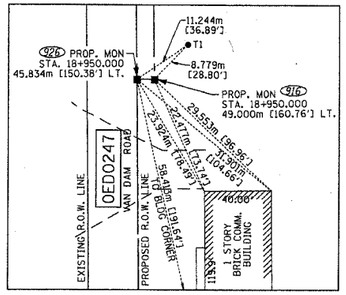

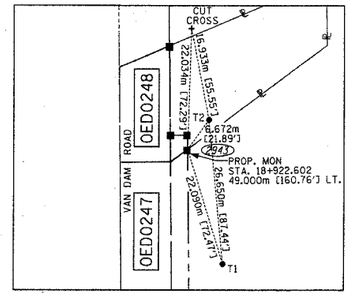

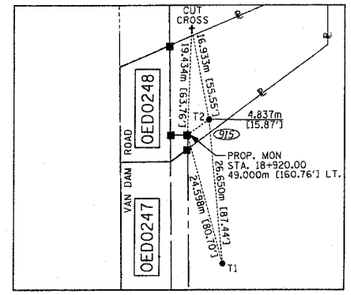

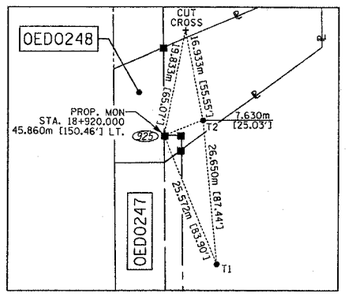

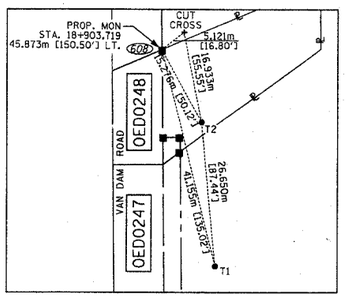

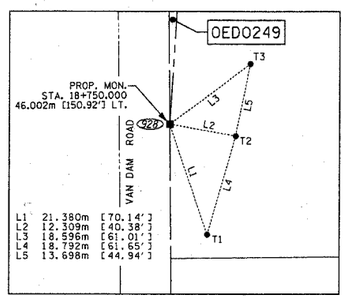

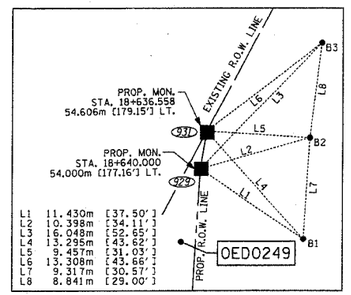

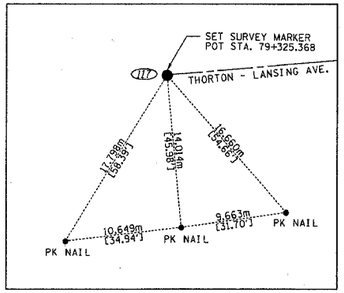

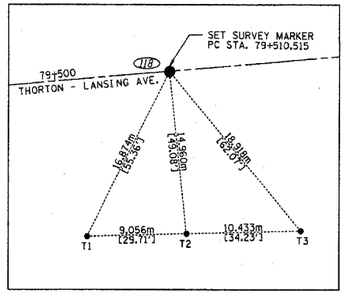

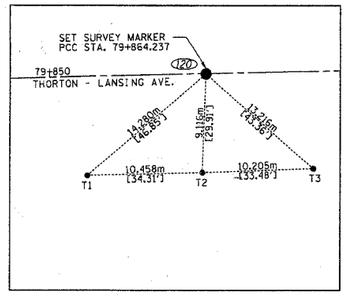

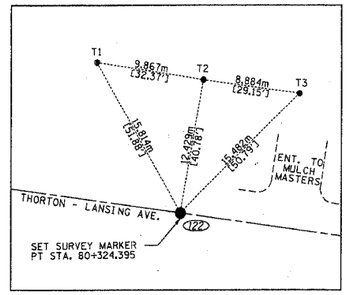

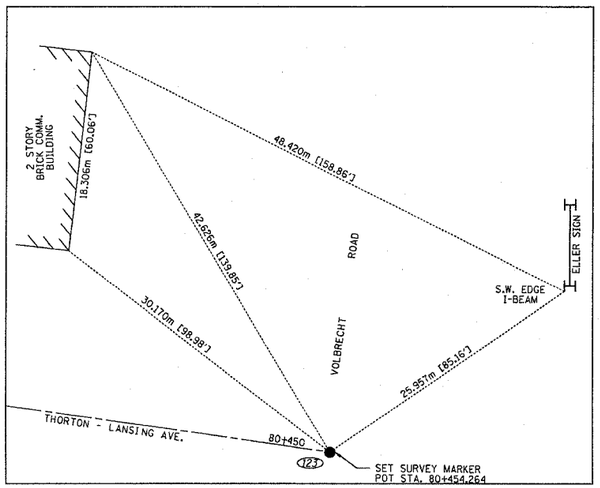

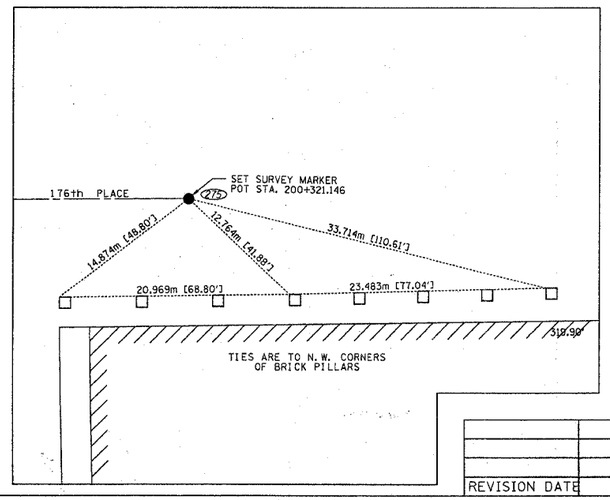

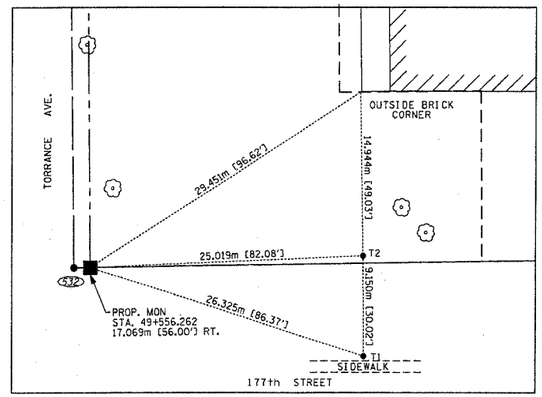

LEGEND

SECTION CORNER

QUARTER SECTION CORNER

(85)	COORDINATE POSITION NUMBER
	SECTION LINE
	QUARTER SECTION LINE
	QUARTER, QUARTER SECTION LINE
	PROPOSED RIGHT OF WAY LINE
	PROPOSED EASEMENT
	EXISTING RIGHT OF WAY LINE
	CENTERLINE
	PLATTED LOT LINES
℄	PROPERTY (DEED) LINE
API	APPARENT PROPERTY LINE
[129.32]	MEASURED ENGLISH DIMENSION
129.32 (COMP)	COMPUTED DIMENSION
(129.32)	RECORDED DIMENSION
129.322m	METRIC DIMENSION
+	CUT CROSS FOUND OR SET
	EXISTING BUILDING
○	IRON PIPE FOUND ● IRON PIPE SET
● T1 T2 T3	THESE STAKES REFERENCE FOUND MONUMENTATION. SET 5/8 INCH IRON ROD FLUSH WITH GROUND TO TIE FOUND IRON STAKE IDENTIFIED BY COLORED PLASTIC CAP BEARING SURVEYORS REGISTRATION NUMBER.
● BT1 BT2 BT3	THESE STAKES, IN CULTIVATED AREAS, REFERENCE FOUND MONUMENTATION. BURIED 5/8 INCH IRON ROD 20 INCHES BELOW GROUND TO TIE TP FOUND IRON STAKE. IDENTIFIED BY COLORED PLASTIC CAP BEARING SURVEYORS REGISTRATION NUMBER.
■	STAKING OF PROPOSED RIGHT OF WAY. SET DIVISION OF HIGHWAYS SURVEY MARKER TO MONUMENT THE POSITION SHOWN. IDENTIFIED BY INSCRIPTION DATA AND SURVEYORS REGISTRATION NUMBER.
■ M	STAKING OF PROPOSED RIGHT OF WAY IN CULTIVATED AREAS. BURIED 5/8 INCH METAL ROD 20 INCHES BELOW GROUND TO MARK FUTURE SURVEY DISK POSITION IDENTIFIED BY COLORED PLASTIC CAP BEARING SURVEYORS REGISTRATION NUMBER.
◕	PERMANENT SURVEY MARKER, I.D.O.T. STD. 2135 (TO BE SET BY OTHERS)
□	RIGHT OF WAY STAKING PROPOSED TO BE SET.

N

STATE OF ILLINOIS)
)SS
COUNTY OF WILL)

THIS IS TO CERTIFY THAT I, ROBERT A. ROGINA, AN ILLINOIS PROFESSIONAL LAND SURVEYOR, HAVE SURVEYED THE PLAT OF HIGHWAYS SHOWN HERE ON BETWEEN SECTIONS 23, 25, 26, 30 AND 35, TOWNSHIP 36 NORTH, AND RANGE 14 & 15 EAST OF THE THIRD PRINCIPAL MERIDIAN, COOK COUNTY; THAT THE SURVEY IS TRUE AND COMPLETE AS SHOWN TO THE BEST OF MY KNOWLEDGE AND BELIEF; THAT THE PLAT CORRECTLY REPRESENTS SAID SURVEY, THAT ALL MONUMENTS FOUND AND ESTABLISHED ARE OF PERMANENT QUALITY AND OCCUPY THE POSITIONS SHOWN THEREON AND THAT THE MONUMENTS ARE SUFFICIENT TO ENABLE THE SURVEY TO BE RETRACED, MADE FOR THE DEPARTMENT OF TRANSPORTATION, STATE OF ILLINOIS.

DATED AT JOLIET, ILLINOIS THIS 15th DAY OF JANUARY , 2003 A.D.

ILLINOIS PROFESSIONAL LAND SURVEYOR NO. 2017

ROBERT A. ROGINA 2017 PROFESSIONAL LAND SURVEYOR STATE OF ILLINOIS JOLIET, ILLINOIS

PREPARED BY: ROGINA & ASSOCIATES, LTD.
93 Caterpillar Drive Joliet, Illinois 815/729-0777 FAX 815/729-0782

PLAT OF HIGHWAYS
STATE OF ILLINOIS
DEPARTMENT OF TRANSPORTATION
FAI - I80/94

SECTION: *COOK COUNTY*
PROJECT: *JOB NO. R-90-010-01*
STATION + . *TO STATION + .*
SCALE: 1:500 *SHEET: 52A OF 63A*

BUREAU OF LAND ACQUISITION
201 WEST CENTER COURT
SCHAUMBURG, ILLINOIS 60196

REVISION DATE	REVISION	MADE BY

R.O.W. PLAT	NOTEBOOK NO.	BY	DATE

DGN-SPEC: /DGN/IDOT/123-0801/TIE500-03.DGN

RECORDED / / DATE DOCUMENT NO. ROUTE I-80/94 SEC. COUNTY COOK JOB NO. R-90-010-01