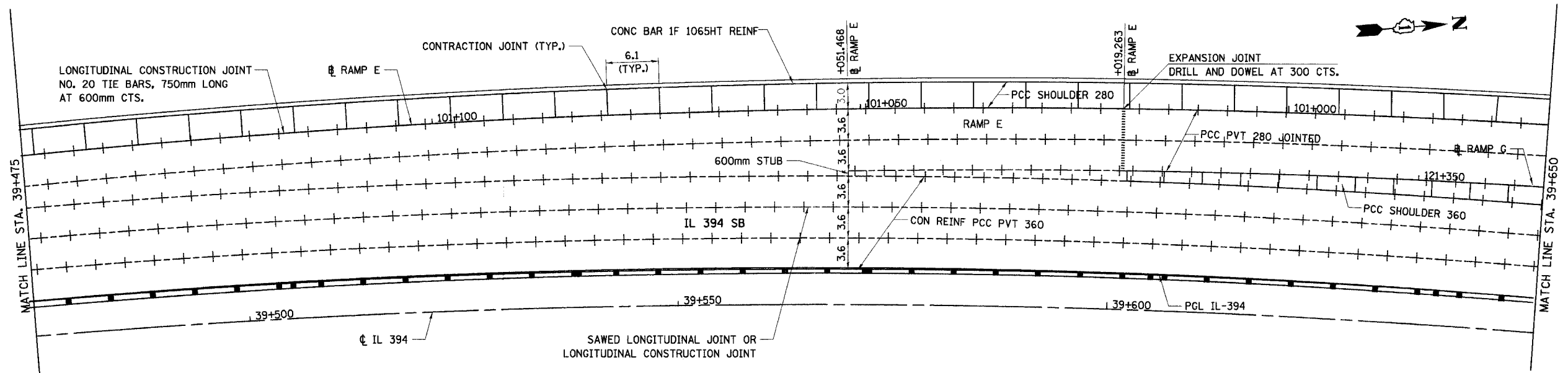
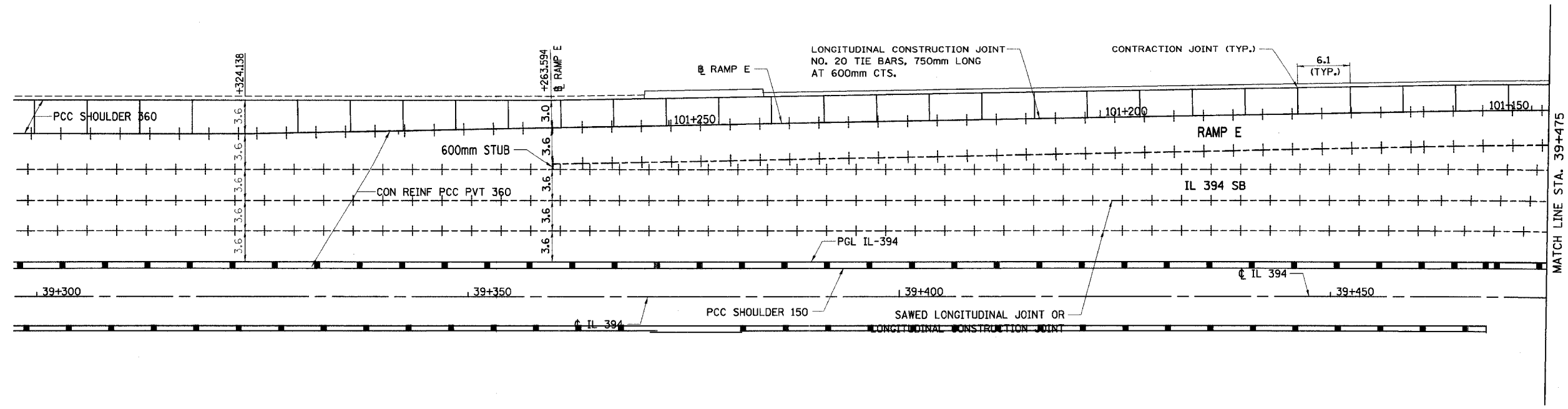
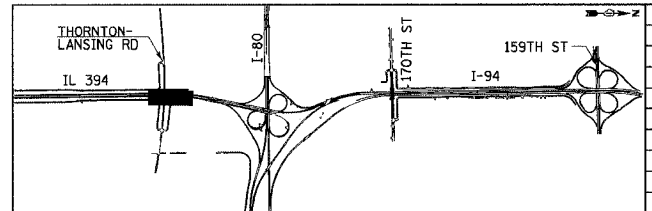


F.A.I. RTE	SECTION	COUNTY	TOTAL SHEETS	SHEET NO.
80/94	•	COOK	870	274
STA.	TO STA.			
FED ROAD DIST. NO.	ILLINOIS FED. AID PROJECT			



- NOTES:
1. ALL DIMENSIONS ARE IN METERS (m) UNLESS OTHERWISE NOTED.
  2. ALL PAVEMENT JOINTS SHALL BE DETAILED AS SHOWN ON STANDARD 420001 AND PCC SHOULDER DETAIL.
  3. ALL STATIONING OFF  $\phi$  IL 394 UNLESS OTHERWISE NOTED.



REVISIONS	
NAME	DATE

ILLINOIS DEPARTMENT OF TRANSPORTATION  
I-94 EAST BOUND / IL 394 SOUTH BOUND

PAVEMENT JOINTING PLAN  
IL 394 SB / RAMP E

HORIZ SCALE: 1:250  
VERT SCALE: 1:250  
DATE: JULY 18, 2005  
DRAWN BY: BJM/MAC  
CHECKED BY: JES

