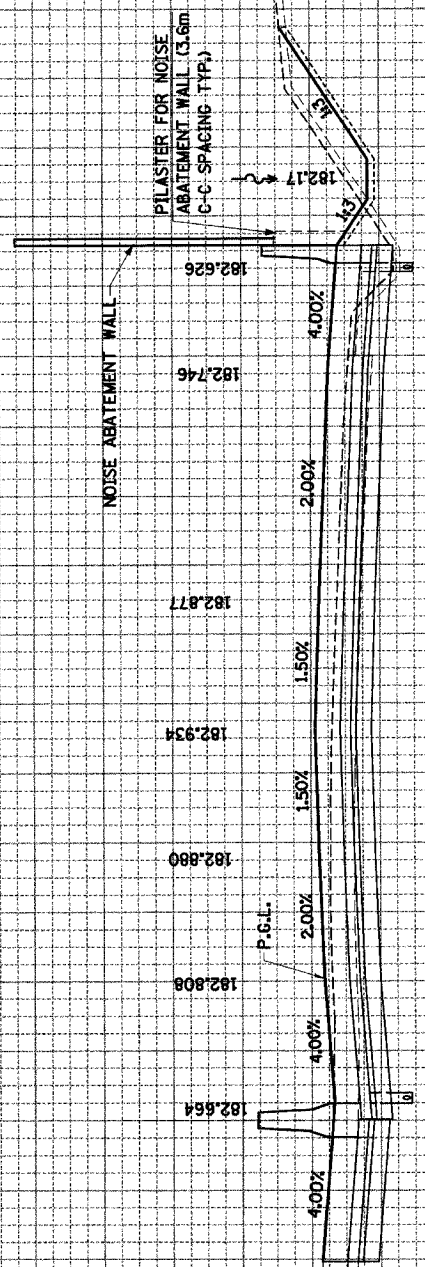


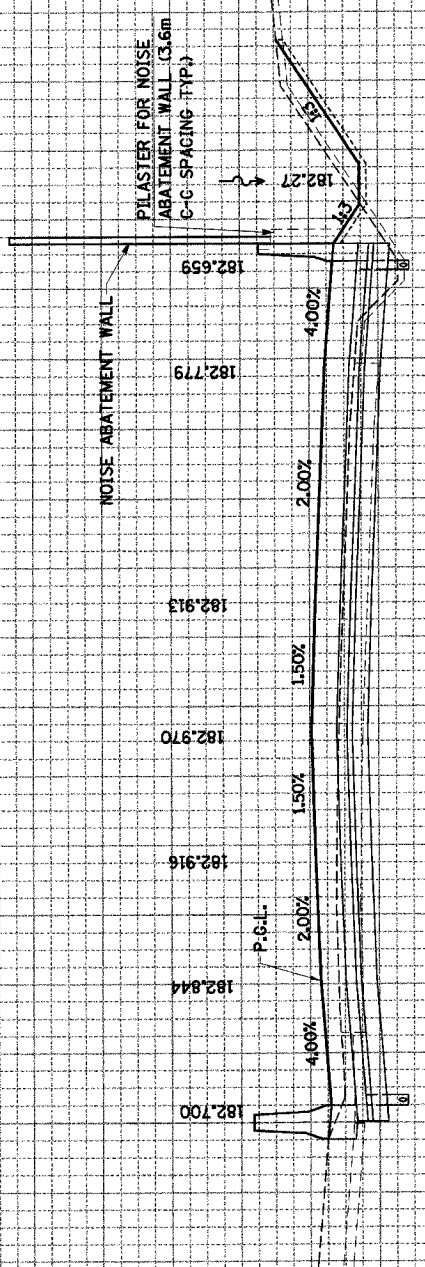
F.A.I. RTE. 80/94		SECTION	COUNTY COOK	TOTAL SHEETS 870	SHEET NO. 785
STA. 183		TO STA. 180		ILLINOIS FED. AID PROJECT	

19+88.425  
LOOKING SOUTH



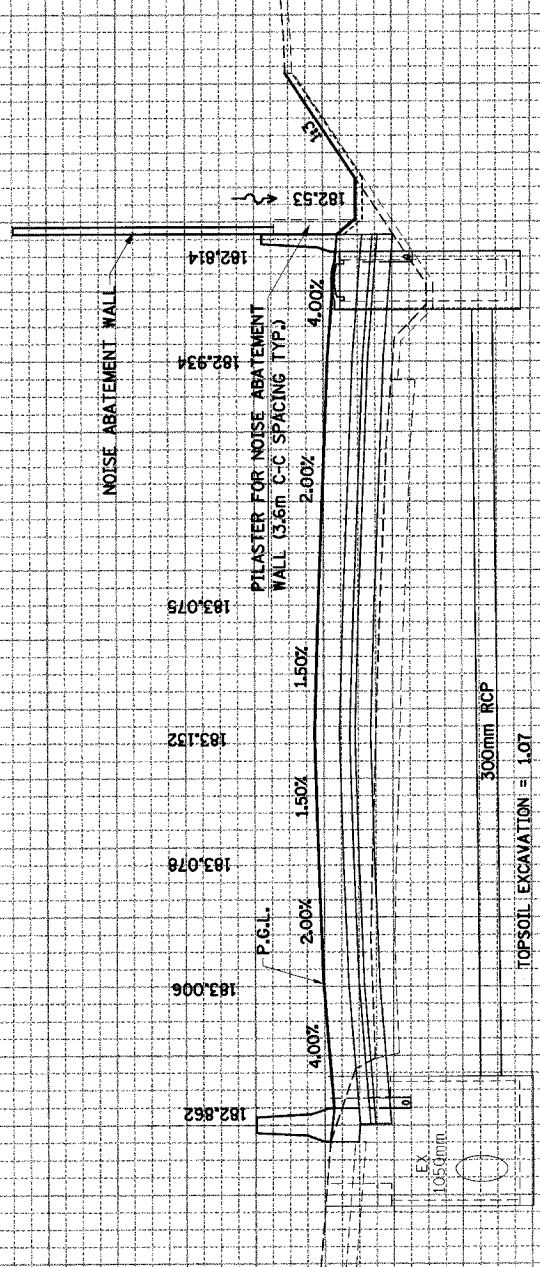
TOPSOIL EXCAVATION = 0.58  
EARTH EXCAVATION = 3.83  
EMBANKMENT = .90

19+900



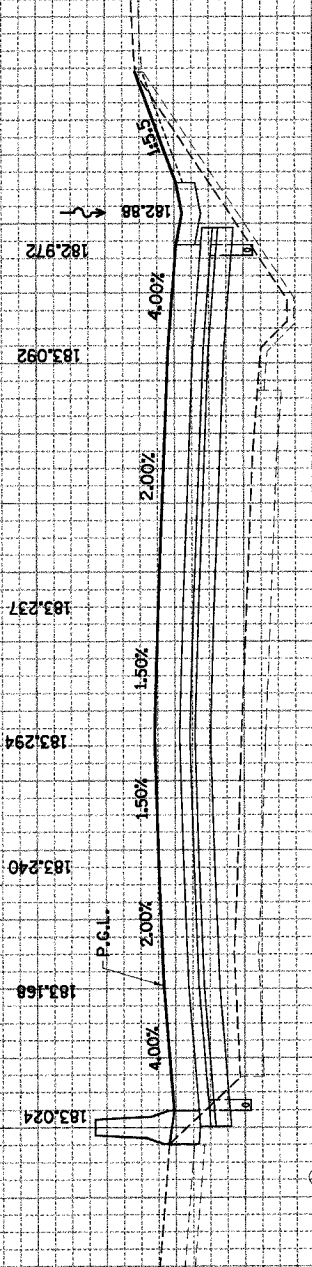
TOPSOIL EXCAVATION = 1.07  
EARTH EXCAVATION = 1.28  
EMBANKMENT = 9.56

19+930.042



TOPSOIL EXCAVATION = 1.10  
EARTH EXCAVATION = 0.49  
EMBANKMENT = 19.65

19+950



FINAL SURVEY	BY	DATE
SURVEYED		
NOTED		
AREAS CHECKED		

ORIGINAL SURVEY	BY	DATE
PLOTTED		
NOTED		
AREAS CHECKED		

