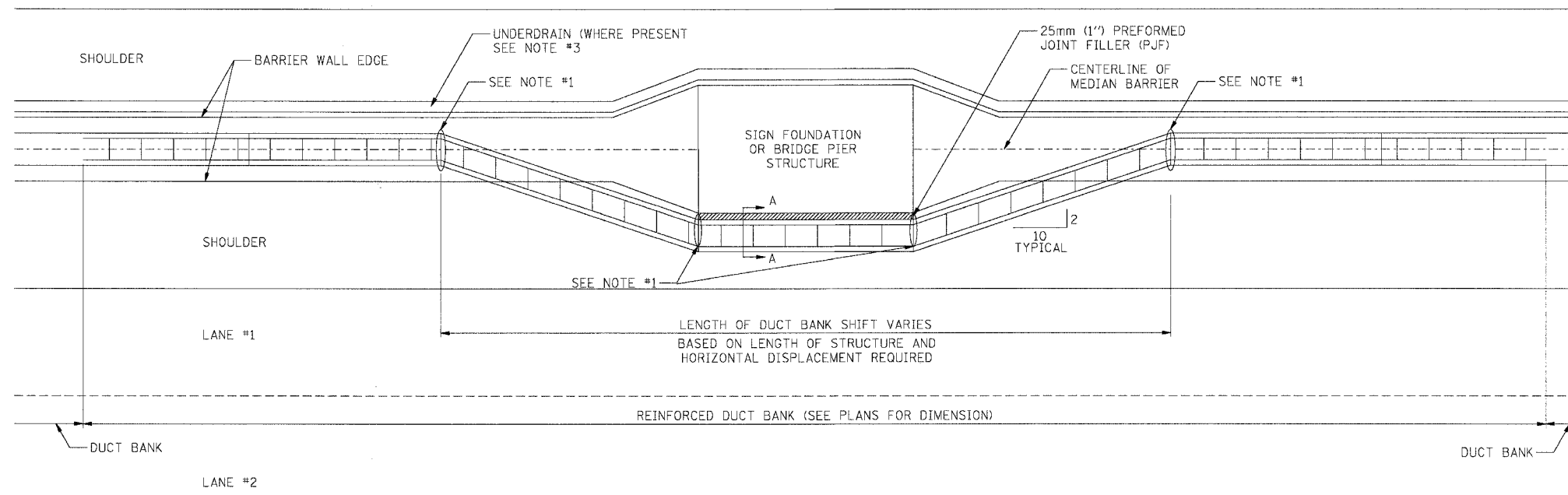
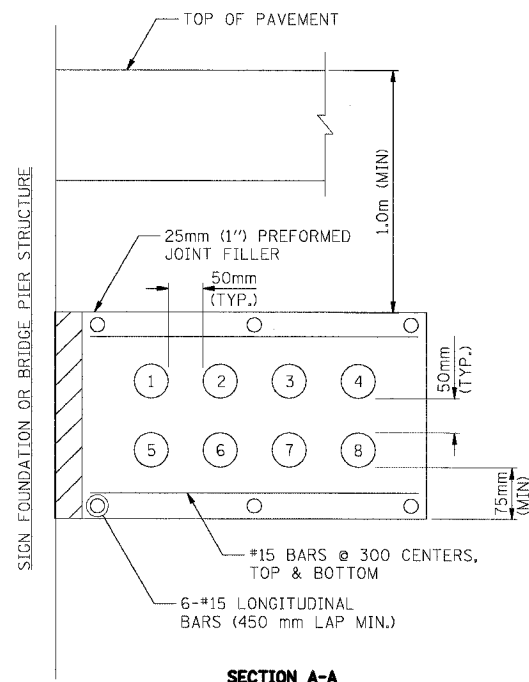


F.A.I. RTE.	SECTION	COUNTY	TOTAL SHEETS	SHEET NO.
80/94	*	COOK	631	297
STA.	TO STA.			
FED. ROAD DIST. NO.	ILLINOIS	FED. AID PROJECT		
* (2425 & 2626) R-2			CONTRACT NO. 62111	

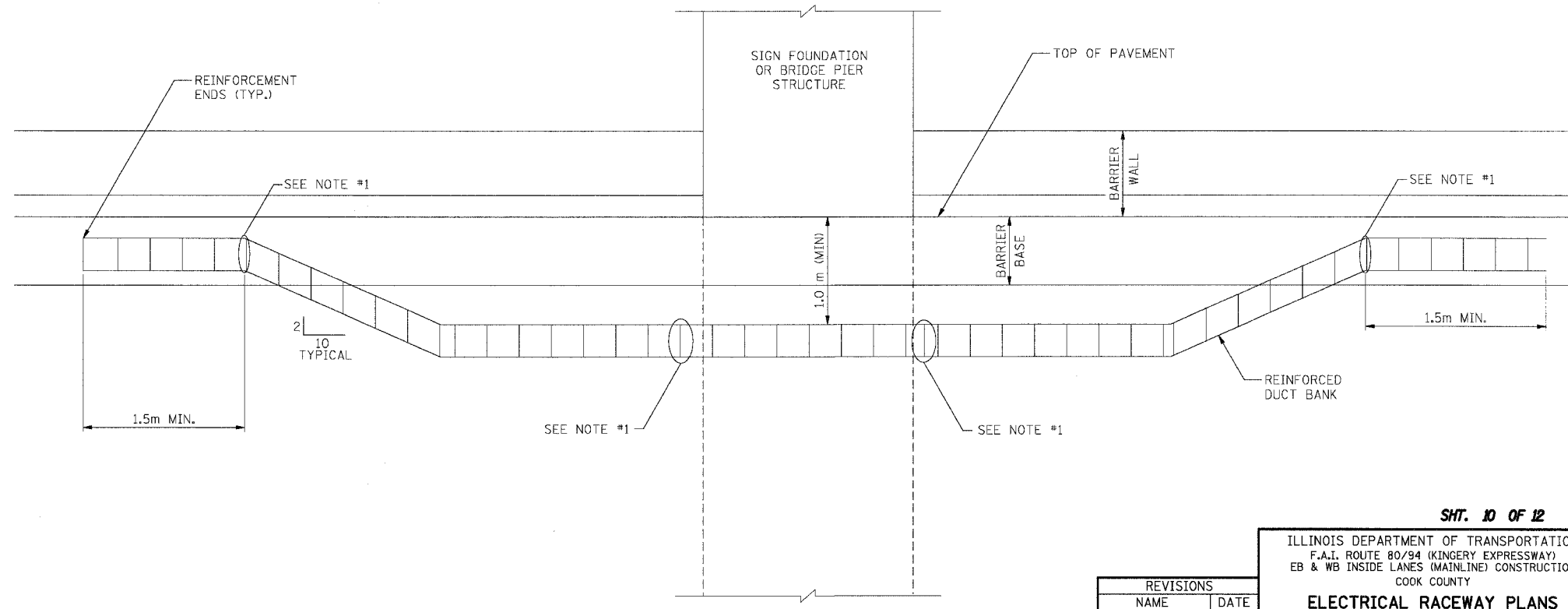


PLAN VIEW



SECTION A-A

- NOTES:**
1. BEND IN DUCT SHALL BE NO GREATER THAN 11.25 DEGREES.
 2. DETAIL IS TYPICAL. REFER TO PLAN DRAWINGS FOR APPLICABLE LOCATIONS AND STRUCTURE DIMENSIONS.
 3. COORDINATE DUCT BANK LOCATION WITH DRAINAGE STRUCTURES.



ELEVATION VIEW

\1\689002A.DGN
 8/19/2005 10:04
 1 2 3 4 5 6 7 8 9 10 11 12 13 14 15 16 17 18 19 20 21 22 23 24 25 26 27 28 29 30 31 32 33 34 35 36 37 38 39 40 41 42 43 44 45 46 47 48 49 50 51 52 53 54 55 56 57 58 59 60 61 62 63
 T:\DOCUMENTS\B7150\CIVIL\DWG\AS\17072A.DGN
 BALZEKJ

SHT. 10 OF 12

ILLINOIS DEPARTMENT OF TRANSPORTATION
 F.A.I. ROUTE 80/94 (KINGERY EXPRESSWAY)
 EB & WB INSIDE LANES (MAINLINE) CONSTRUCTION
 COOK COUNTY

**ELECTRICAL RACEWAY PLANS
 DETAILS - III**

SCALE: NONE
 DATE: 8/22/05

DRAWN BY: JFS
 CHECKED BY: VCP

TENG
 ENGINEERS/ARCHITECTS/PLANNERS
 CHICAGO, ILLINOIS

REVISIONS	
NAME	DATE