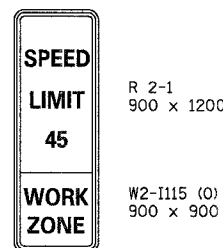
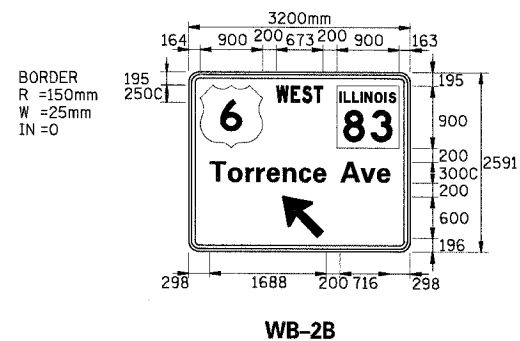
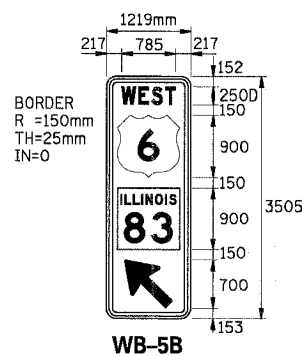
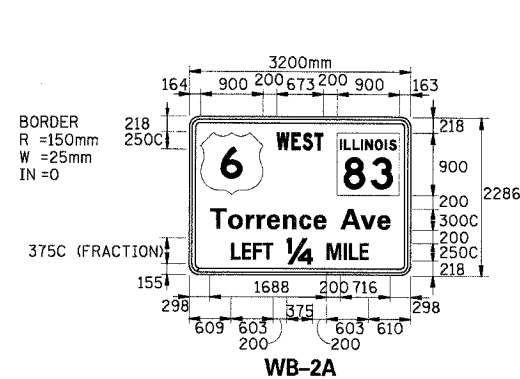


F.A.I. RTE.	SECTION	COUNTY	TOTAL SHEETS	SHEET NO.
80/94	*	COOK	631	304
STA.		TO STA.		
FED. ROAD DIST. NO.		ILLINOIS	FED. AID PROJECT	

• (2425 & 2625) R-2 CONTRACT NO. 62111



WORK ZONE SPEED LIMIT SIGNS

- STA. 4+700 - 4 SIGNS (2 SIGNS FOR EACH DIRECTION - TYPICAL)
 - STA. 5+550 - 4 SIGNS
 - STA. 6+400 - 4 SIGNS
- 12 SIGNS TOTAL - ALL STAGES

**NOT IN CONTRACT
FOR INFORMATION ONLY**

- NOTES:**
1. LOCATIONS OF EXISTING TEMPORARY INFORMATION SIGNS SHOWN ON THIS SHEET MAY BE VARIED SLIGHTLY AS DIRECTED BY THE ENGINEER TO FACILITATE OPERATIONS IN THE FIELD.
 2. ALL SIGNS ON THIS SHEET SHALL BE MOUNTED IN ACCORDANCE WITH THE SPECIFICATIONS. HOWEVER, SKID MOUNTS MAY BE SUBSTITUTED FOR GROUND MOUNTS WHERE APPROVED BY THE ENGINEER.

REVISIONS	
NAME	DATE

ILLINOIS DEPARTMENT OF TRANSPORTATION
F.A.I. ROUTE 80/94 (KINGERY EXPRESSWAY)
EB & WB INSIDE LANES (MAINLINE) CONSTRUCTION
COOK COUNTY

**EXISTING SIGNING
FAI 80/94 TEMPORARY INFORMATION
SIGNING DETAILS II**

SCALE: NTS
DATE: 8/22/05

DRAWN BY: JFS
CHECKED BY: RJM

TENG TENG & ASSOCIATES, INC.
ENGINEERS/ARCHITECTS/PLANNERS
CHICAGO, ILLINOIS

I:\DOCUMENTS\150\ACVIL\DON\SHOTO72A.DGN
 8-18-2005, 10:18:32
 1 2 3 4 5 6 7 8 9 10 11 12 13 14 15 16 17 18 19 20 21 22 23 24 25 26 27 28 29 30 31 32 33 34 35 36 37 38 39 40 41 42 43 44 45 46 47 48 49 50 51 52 53 54 55 56 57 58 59 60 61