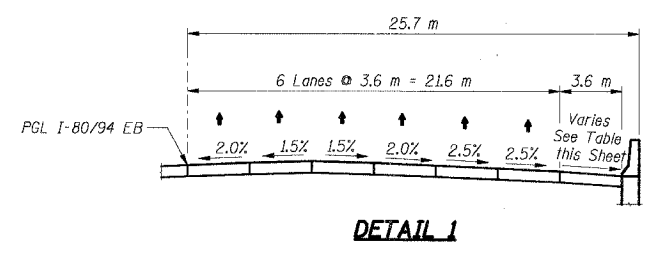
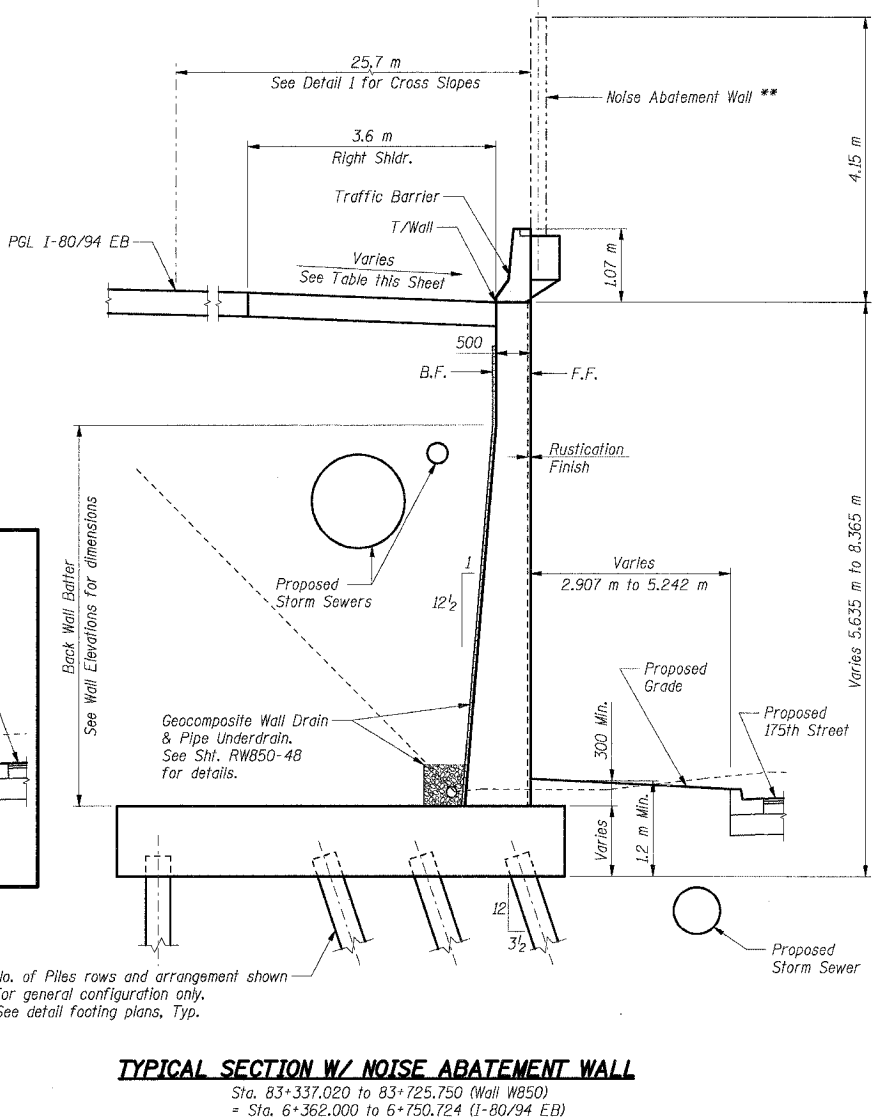
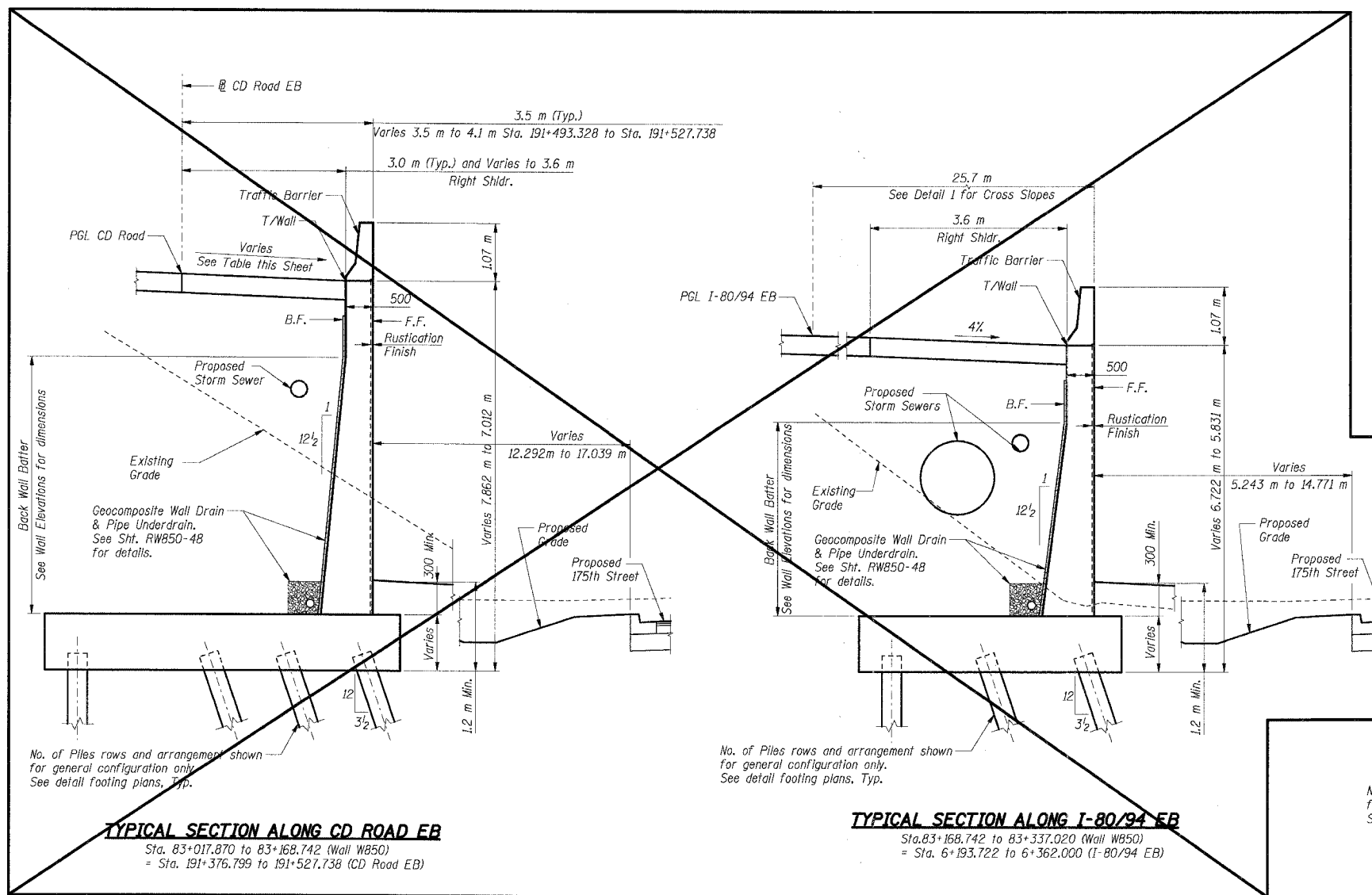


F.A.I. RTE.	SECTION	COUNTY	TOTAL SHEETS	SHEET NO.
80/94		COOK	631	344
STA.	TO STA.			
FED. ROAD DIST. NO.	ILLINOIS	FED. AID PROJECT		
• (2425 & 2626) R-2		CONTRACT NO. 62111		



CD ROAD EB

CROSS SLOPE DATA	
Station	Right Shoulder
191+323.485	2.5%
191+396.496	2.5%
191+409.496	4.0%
191+527.738	4.0%

I-80/94 EB

CROSS SLOPE DATA	
Station	Right Shoulder
6+193.722	4.0%
6+716.961	4.0%
6+730.461	2.5%
6+814.721	2.5%

Note: CD Road EB Sta. 191+527.738 equals I-80/94 EB Sta. 6+193.722

- Notes:**
- All dimensions are in millimeters (mm) except as noted.
 - F.F. denotes front face of wall.
 - B.F. denotes back face of wall.

** Noise abatement wall will be constructed under a separate contract, by Others.

*** 2001-167R, (2425 & 2626) R-1 AND (2425 & 2626) R-2

ILLINOIS DEPARTMENT OF TRANSPORTATION
F.A.I. ROUTE 80/94 (KINGERY EXPRESSWAY)
EB & WB INSIDE LANES (MAINLINE) CONSTRUCTION
RETAINING WALL - STRUCTURE NO. 016-W850
SECTIONS ***
COOK COUNTY

SHT. RW850-6 OF 58

REVISIONS	
NAME	DATE

DATE: 7/18/2005

DRAWN BY: MJK
CHECKED BY: MJK

TENG
TENG & ASSOCIATES, INC.
ENGINEERS/ARCHITECTS/PLANNERS
CHICAGO, ILLINOIS

AEB990012A.DGN, ...N50060624.DGN
 7-12-2005, 10:24:39
 T:\DOCUMENT\83759N\STRUCT\DCN\RS1062A.DGN
 1,2,3,4,5,6,7,8,9,10,11,12,13,14,15,16,17,18,19,20,21,22,23,24,25,26,27,28,29,30,31,32,33,34,35,36,37,38,39,40,41,42,43,44,45,46,47,48,49,50,51,52,53,54,55,56,57,58,59,60,61,62,63