F.A.I. RTE.	SECTION	COUNTY	TOTAL SHEETS	SHEET NO.
80/94	*	COOK	631	381
STA.		TO STA.		
FED. ROAD DIST. NO.		ILLINOIS	FED. AID PROJECT	

* (2425 & 2626) R-2 CONTRACT NO. 62111

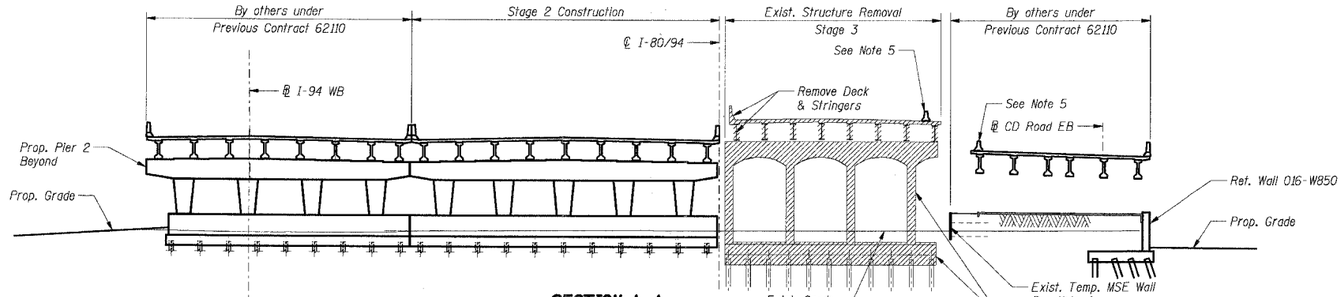

SECTION A-A
EXISTING PIER 1 ELEVATION STAGE 3 REMOVAL
(Looking East)

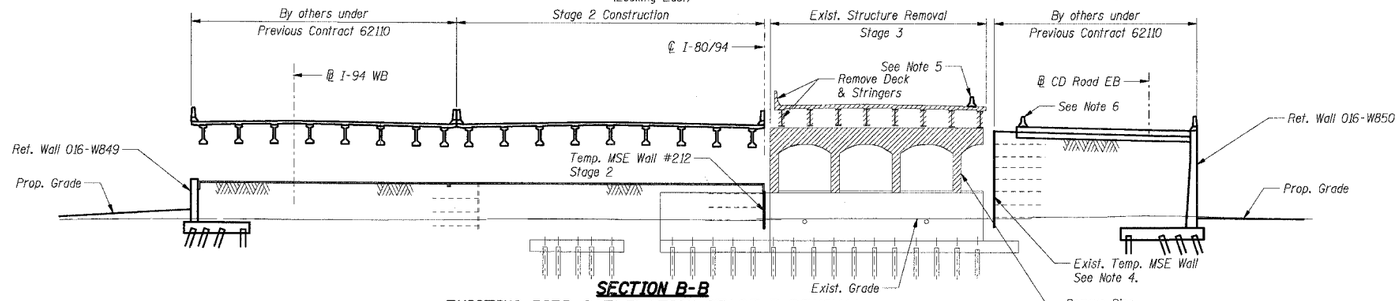

SECTION B-B
EXISTING PIER 2 ELEVATION STAGE 3 REMOVAL
(Looking East)

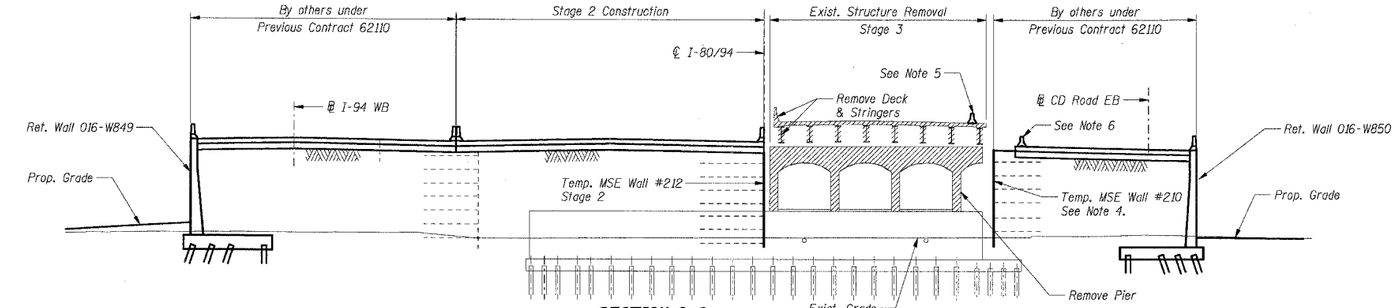

SECTION C-C
EXISTING PIER 3 ELEVATION STAGE 3 REMOVAL
(Looking East)

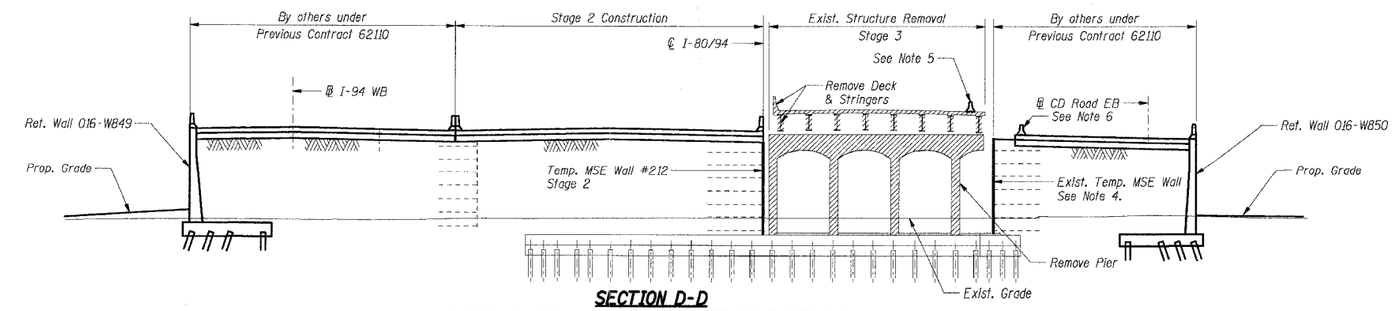

SECTION D-D
EXISTING PIER 4 ELEVATION STAGE 3 REMOVAL
(Looking East)

LEGEND:

Existing Structure Removal

Notes:

1. * Denotes Dimension shown perpendicular to ℄ I-80/94
2. All dimensions are in millimeters (mm) except as noted.
3. Work this sheet with Sht. RS-6 thru RS-12.
4. Exist. Temp. MSE Wall was constructed by others in previous Contract 62110.
5. Temporary Traffic Barrier on Bridge, See Sht RS-4 & RS-5 for installation details. See Roadway Plans for pay items and quantities.
6. Temporary Traffic Barrier on Roadway, See Roadway Plans.

SHT. RS-9 OF 70

REVISIONS	
NAME	DATE

ILLINOIS DEPARTMENT OF TRANSPORTATION
F.A.I. ROUTE 80/94 (KINGERY EXPRESSWAY)
EB & WB INSIDE LANES (MAINLINE) CONSTRUCTION
I-80/94 OVER RAILROAD AVENUE
STRUCTURE NO. 016-2792 STA. 6+025.000
SECTION 1977-121-R
COOK COUNTY

EXISTING STRUCTURE REMOVAL ELEVATIONS STAGE 3

DATE: 7/18/2005
DRAWN BY: LG
CHECKED BY: MJK

TENG
TENG & ASSOCIATES, INC.
ENGINEERS/ARCHITECTS/PLANNERS
CHICAGO, ILLINOIS

BAJZEKKJ
..\P199R022A.DGN, ..\AB99002A.DGN, ..\P199R022A.DGN, ..\P199R022A.DGN, ..\P199R022A.DGN
7-12-2005, 10:25:28 T:\DOCUMENT\93175D\STRUCT\DGN\RM73092A.DGN
1 2 3 4 5 6 7 8 9 10 11 12 13 14 15 16 17 18 19 20 21 22 23 24 25 26 27 28 29 30 31 32 33 34 35 36 37 38 39 40 41 42 43 44 45 46 47 48 49 50 51 52 53 54 55 56 57 58 59 60 61 62 63