




F.A.I. RTE.	SECTION	COUNTY	TOTAL SHEETS	SHEET NO.
83	•	COOK	631	570
STA. TO STA.				
FED. ROAD DIST. NO.		ILLINOIS FED. AID PROJECT		
• (2425 & 2626) R-2		CONTRACT NO. 62111		

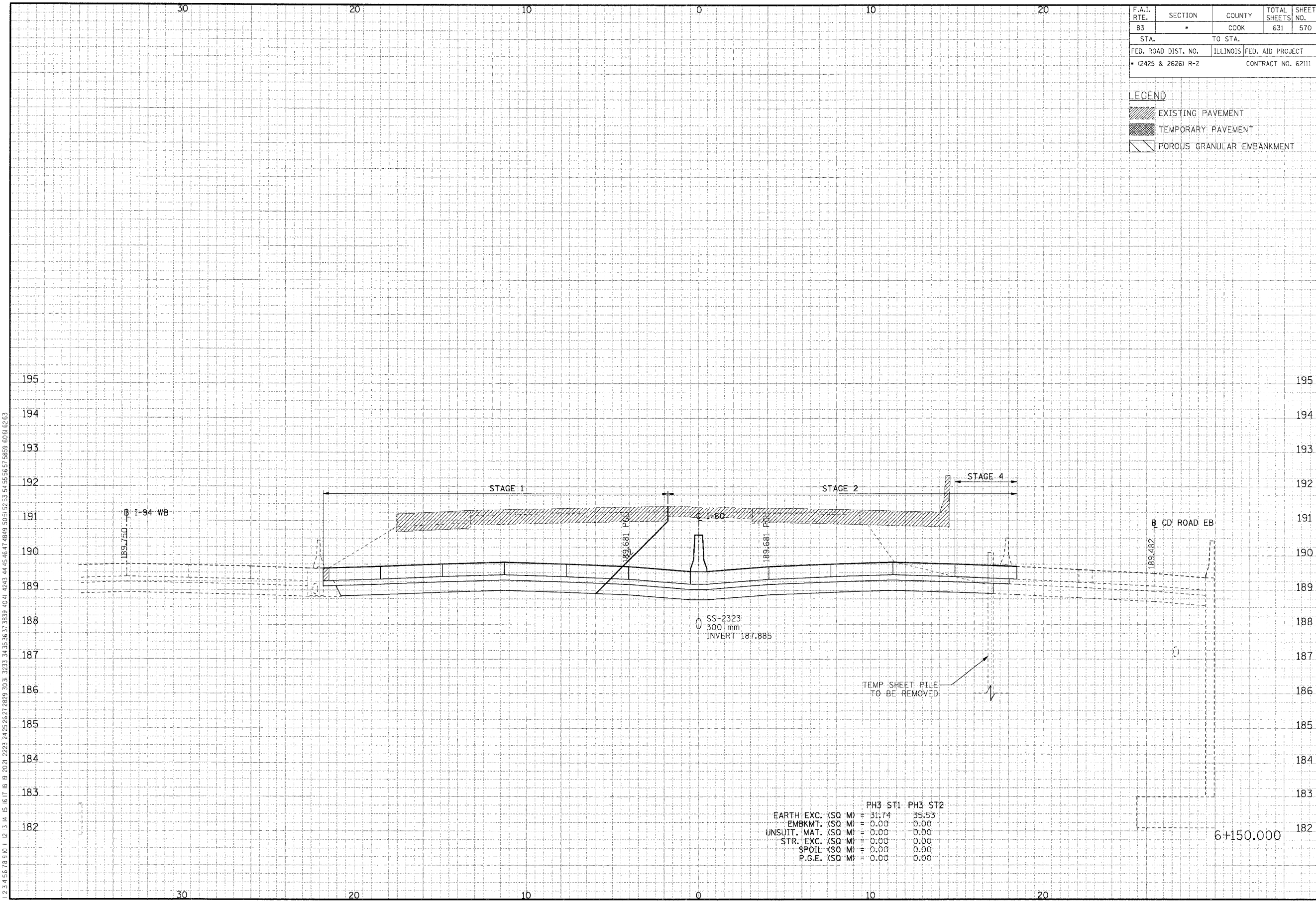
LEGEND

-  EXISTING PAVEMENT
-  TEMPORARY PAVEMENT
-  POROUS GRANULAR EMBANKMENT

FINAL SURVEY	SURVEYED	BY	DATE
NOTE BOOK	PLOTTED		
	REPLATE		
	AREAS CHECKED		
NO.			

ORIGINAL SURVEY	SURVEYED	BY	DATE
NOTE BOOK	PLOTTED		
	REPLATE		
	AREAS CHECKED		
NO.			

\\SR990002A.DGN \\XPT002A.DGN \\XPT002A.DGN \\XPT002A.DGN \\XPT002A.DGN \\XPT002A.DGN \\XPT002A.DGN \\XPT002A.DGN \\XPT002A.DGN \\XPT002A.DGN
 T:\DOCUMENT\931750\CIVIL\DGN\XPT002A.DGN \\SR990002A.DGN \\XPT002A.DGN \\XPT002A.DGN \\XPT002A.DGN \\XPT002A.DGN \\XPT002A.DGN \\XPT002A.DGN \\XPT002A.DGN \\XPT002A.DGN \\XPT002A.DGN
 1 2 3 4 5 6 7 8 9 10 11 12 13 14 15 16 17 18 19 20 21 22 23 24 25 26 27 28 29 30 31 32 33 34 35 36 37 38 39 40 41 42 43 44 45 46 47 48 49 50 51 52 53 54 55 56 57 58 59 60 61 62 63



	PH3 ST1	PH3 ST2
EARTH EXC. (SQ M)	= 31.74	35.53
EMBKMT. (SQ M)	= 0.00	0.00
UNSUIT. MAT. (SQ M)	= 0.00	0.00
STR. EXC. (SQ M)	= 0.00	0.00
SPOIL (SQ M)	= 0.00	0.00
P.G.E. (SQ M)	= 0.00	0.00

CROSS-SECTIONS FOR I-80/94