



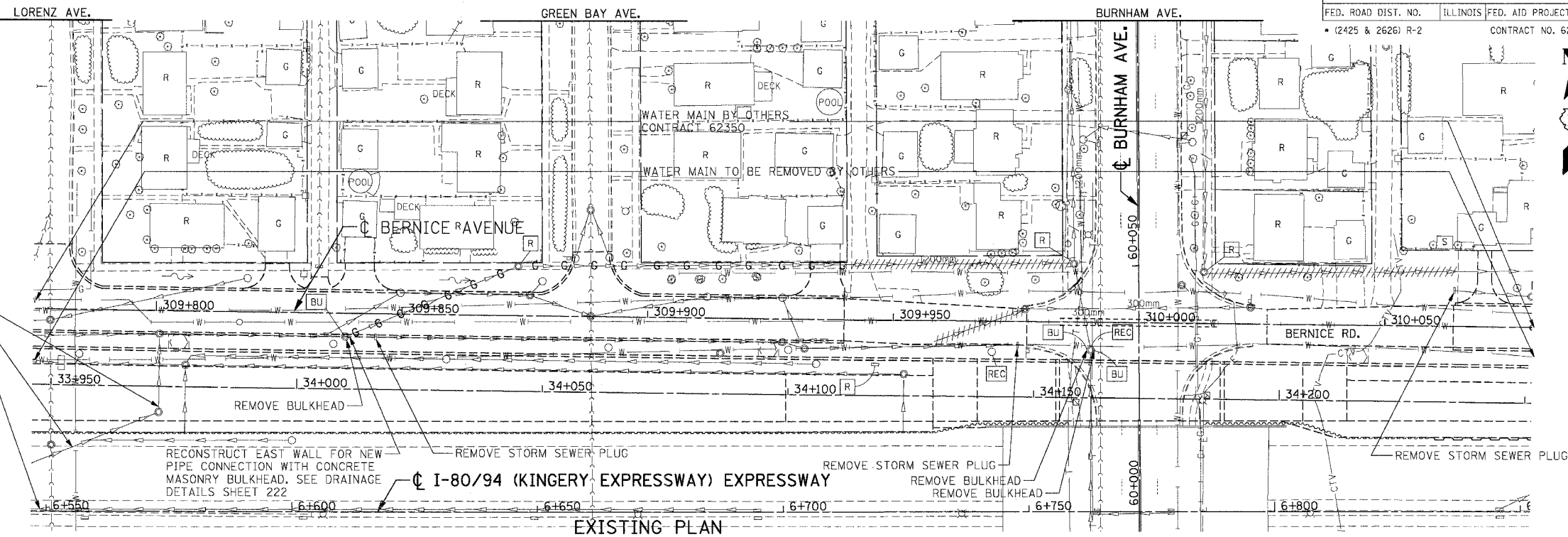


F.A.I. RTE.	SECTION	COUNTY	TOTAL SHEETS	SHEET NO.
80/94		COOK	631	209
STA.	TO STA.		FED. ROAD DIST. NO.	
			ILLINOIS	FED. AID PROJECT
			• (2425 & 2626) R-2	CONTRACT NO. 62111

LEGEND:

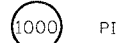
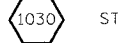


-  PIPE REMOVAL
-  STORM SEWERS TO BE GROUTED
-  CONCRETE MASONRY BULKHEAD. FOR DETAILS SEE SHEET 222
-  ABANDON EXISTING PIPE PER ARTICLE 550.05

FOR I-80 EXISTING STORM SEWER INFORMATION SEE SHEET 205



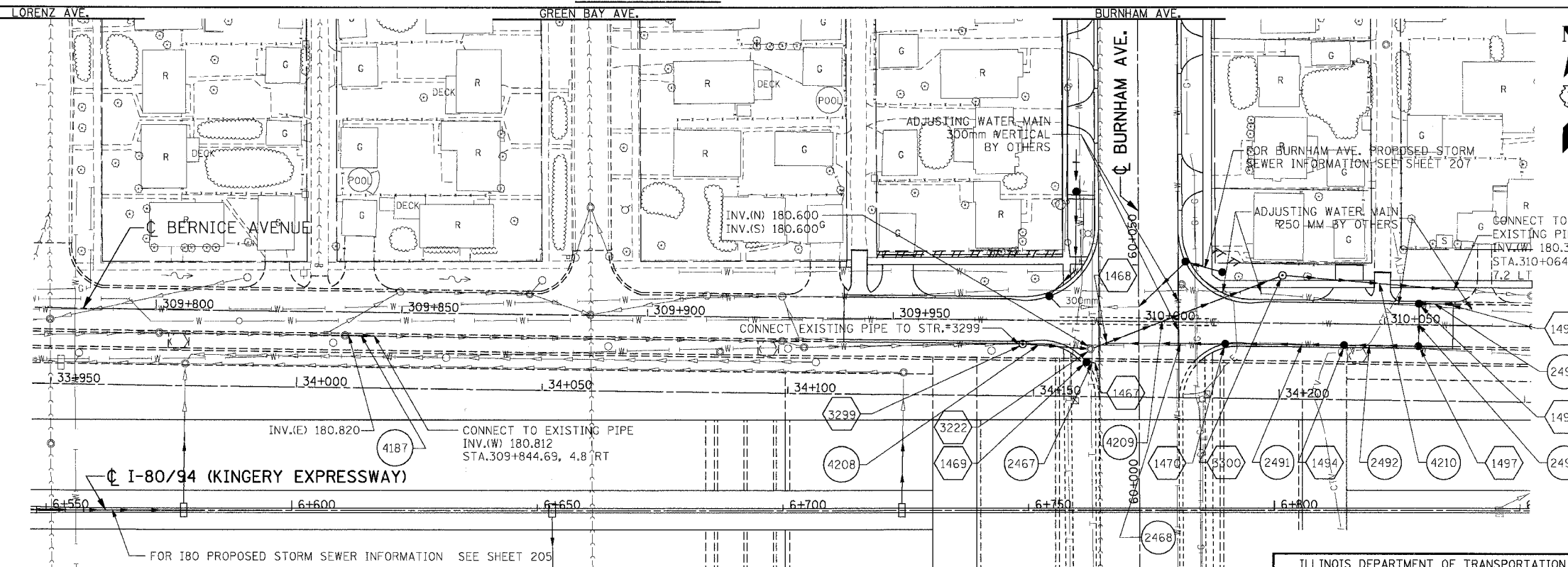
EXISTING PLAN

LEGEND:

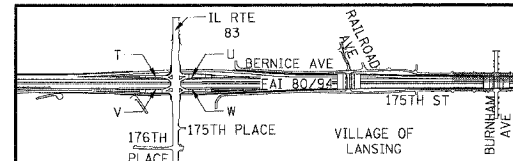
-  PIPE NUMBER
-  STRUCTURE NUMBER
-  LIGHT MAST FOUNDATION BY OTHERS
-  PROPOSED DRAINAGE STRUCTURE

NOTE:

1. FOR STRUCTURE AND PIPE INFORMATION SEE DRAINAGE SCHEDULE SHEETS 210 TO 211
2. FOR TEMPORARY DRAINAGE STRUCTURES AND PIPES SEE EROSION AND SEDIMENT CONTROL SHEETS
3. FOR PIPE UNDERDRAIN INFORMATION SEE SCHEDULE OF QUANTITIES SHEETS. FOR DETAILS SEE SHEET 223



PROPOSED PLAN



REVISIONS	
NAME	DATE

ILLINOIS DEPARTMENT OF TRANSPORTATION
 F.A.I. ROUTE 80/94 (KINGERY EXPRESSWAY)
 EB & WB INSIDE LANES (MAINLINE) CONSTRUCTION
 COOK COUNTY

**DRAINAGE AND UTILITY PLAN
 BERNICE AVENUE**

SCALE: 1:500
 DATE: 8/22/05
 DRAWN BY: SN
 CHECKED BY: MD

TENG TENG & ASSOCIATES, INC.
 ENGINEERS/ARCHITECTS/PLANNERS
 CHICAGO, ILLINOIS

PIPE/ CULVERT NO.	DESCRIPTION	DIA. (MM)	LENGTH (M)	SLOPE (%)	TRENCH BACKFILL (CU M)	SHEET NO.	FROM STR. 1	TO STR. 2
2323	SS 2 RCP CL 3 300	300	74.34	0.578	42.8	203	1387	1344
2333	SS 2 RCP CL 3 300	300	19.93	4.516	39.2	203	1344	E.S.
2338	SS 2 RCP CL 3 300	300	69.88	3.578	144.6	204	1351	1352
2340	SS 3 RCP CL 4 300	300	24.05	2.765	83.8	204	1352	E.S.
2352	SS 2 RCP CL 3 300	300	26.49	2.642	23.7	204	1358	1364
2353	SS 2 RCP CL 3 450	450	8.35	2.756	18.3	204	1364	1365
2354	SS 2 RCP CL 3 525	525	24.47	3.677	42.3	204	1365	E.S.
2357	SS 2 RCP CL 3 300	300	8.40	4.522	7.9	204	1369	1365
2367	SS 3 RCP CL 4 300	300	24.05	9.331	68.0	205	1378	E.S.
2376	SS 2 RCP CL 3 300	300	73.68	0.700	142.9	204	1386	1380
2380	SS 2 RCP CL 3 300	300	73.65	0.900	158.7	203	1392	1393
2381	SS 2 RCP CL 3 375	375	73.68	0.900	170.8	203	1393	1394
2382	SS 2 RCP CL 3 450	450	73.68	0.900	175.5	202	1394	E.S.
2385	SLOTTED DR 300MM W/VAR H. SLOT	300	73.77	0.912	-	202	1400	1401
2386	SS 2 RCP CL 3 300	300	8.75	3.427	3.1	202	1401	E.S.
2387	SLOTTED DR 300MM W/VAR H. SLOT	300	23.17	0.717	-	202	1399	1401
2391	SS 2 RCP CL 3 300	300	20.05	1.017	14.2	201	1405	E.S.
2392	SS 2 RCP CL 3 300	300	20.05	1.047	14.9	201	1406	E.S.
2398	SS 2 RCP CL 3 300	300	20.05	1.047	13.9	201	1412	E.S.
2401	SS 2 RCP CL 3 300	300	20.05	1.047	14.1	201	1415	E.S.
2404	SS 2 RCP CL 3 300	300	8.79	1.138	5.9	201	1418	1419
2405	SS 2 RCP CL 3 375	375	20.05	1.272	17.1	201	1419	E.S.
2409	SS 2 RCP CL 3 300	300	8.80	1.137	5.9	201	1423	1419
2411	SS 3 RCP CL 4 300	300	20.05	5.000	83.1	200	1427	E.S.
2413	SS 3 RCP CL 4 300	300	20.05	5.000	67.2	200	1428	E.S.
2415	SS 3 RCP CL 4 300	300	20.05	5.000	49.0	200	1433	E.S.
2420	SS 2 RCP CL 3 300	300	20.05	2.513	37.8	200	1436	E.S.
2463	SS RG CL A 2 300	300	1.28	4.000	4.8	207	1459	1460
2464	STORM SEW WM REQ 300MM	300	15.82	4.000	50.5	207	1462	1461
2465	STORM SEW WM REQ 300MM	300	2.60	5.775	1.8	207	1463	1464
2466	STORM SEW WM REQ 300MM	300	12.71	5.000	8.1	207	1466	1465
2467	SS RG CL A 2 300	300	1.10	0.816	2.4	207	1469	1467
2468	STORM SEW WM REQ 300MM	300	23.79	1.248	56.8	207	1470	1468
2469	SS RG CL A 2 300	300	1.95	7.490	5.3	207	1471	1472
2470	STORM SEW WM REQ 300MM	300	18.10	5.779	35.8	207	1475	1474
2471	SS RG CL A 2 300	300	5.68	2.517	3.0	207	1476	E.S.
2472	STORM SEW WM REQ 300MM	300	7.71	5.000	3.8	207	1479	1480
2473	STORM SEW WM REQ 300MM	300	1.10	2.725	3.7	207	1601	1602
2476	STORM SEW WM REQ 300MM	300	14.31	6.619	36.7	207	1483	1477
2477	STORM SEW WM REQ 300MM	300	4.37	6.979	3.0	207	1484	1481
2478	STORM SEW WM REQ 300MM	300	13.76	9.800	44.8	207	1485	1507
2479	STORM SEW WM REQ 300MM	300	20.43	3.427	16.2	207	1486	1483
2480	STORM SEW WM REQ 300MM	300	13.94	7.008	12.0	207	1487	1601
2481	STORM SEW WM REQ 300MM	300	15.53	0.440	-	207	1518	3301
2482	STORM SEW WM REQ 300MM	300	6.59	0.440	2.2	207	1519	1466
2486	SS RG CL A 2 300	300	25.78	1.746	3.9	207	1489	1490
2487	SS RG CL A 2 300	300	6.83	1.611	1.0	207	1490	1479
2488	STORM SEW WM REQ 300MM	300	11.81	0.500	7.1	207	1491	1476
2489	SS RG CL A 2 300	300	7.75	0.516	3.1	208	1492	1493
2490	SS RG CL A 2 300	300	21.76	2.826	17.8	208	1493	1475
2491	SS RG CL A 2 300	300	22.98	2.146	53.7	209	1494	1470
2492	SS RG CL A 2 300	300	13.91	0.702	24.2	209	1497	1494
2493	STORM SEW WM REQ 300MM	300	5.12	1.952	3.9	209	1496	1495
2495	STORM SEW WM REQ 300MM	300	7.39	1.354	6.1	209	1495	1497
2496	SS RG CL A 2 300	300	0.88	0.440	0.4	206	1498	E.S.
2500	SS RG CL A 1 300	300	14.09	0.440	1.1	206	1501	1551
2504	SS RG CL A 1 300	300	14.23	0.440	0.9	206	1504	1498
2505	SS D I T1 200	200	1.88	0.560	0.2	206	1506	E.P.
2510	SS RG CL A 2 300	300	6.09	1.000	4.8	208	1510	1511
2511	SS RG CL A 2 300	300	0.79	5.000	0.6	208	1511	1514
2512	SS RG CL A 2 300	300	4.11	0.500	3.1	208	1512	1513
2513	SS RG CL A 2 300	300	5.38	3.715	4.3	208	1513	1514
2514	SS RG CL A 2 300	300	5.31	4.707	4.4	208	1516	1526
2515	SS RG CL A 2 300	300	1.58	3.045	0.2	208	1517	1525
2516	SS RG CL A 2 300	300	1.41	1.000	1.3	208	1515	E.P.
2518	SS RG CL A 2 300	300	1.34	0.440	1.2	208	1526	E.P.
2520	P CUL 2 RCE EQRS 750	610	10.67	0.141	6.3	208	E.S.	E.P.
2550	STORM SEW WM REQ 300MM	300	1.09	0.457	0.7	207	1480	E.P.

D:\PROJECTS\PROJECTS\2425\2425.DWG 04/14/04 09:45
 BALZERU
 11/20/05 15:08:59
 2/3/05 15:10:12

* - VERTICAL RISE OF ELLIPTICAL PIPE
 E.P. - EXISTING PIPE
 E.S. - EXISTING STRUCTURE

NOTE:
 1. CONNECTIONS TO EXISTING PIPES MAY REQUIRE CONCRETE COLLARS, AS DETERMINED BY THE ENGINEER. SEE DISTRICT ONE STANDARD DETAIL BD-7 FOR DETAILS.

PIPE/ CULVERT NO.	DESCRIPTION	DIA. (MM)	LENGTH (M)	SLOPE (%)	TRENCH BACKFILL (CU M)	SHEET NO.	FROM STR. 1	TO STR. 2
2552	STORM SEW WM REQ 300MM	300	1.01	1.876	3.3	207	1602	1609
2553	STORM SEW WM REQ 300MM	300	4.23	7.023	12.0	207	1482	1601
2554	STORM SEW WM REQ 300MM	300	2.37	7.590	9.0	207	1481	1610
2565	SS 2 RCP CL 3 300	300	15.06	5.000	31.1	205	1377	E.P.
2568	SS 2 RCP CL 3 450	450	15.06	0.769	44.0	205	1380	E.P.
4187	P CUL 2 RCE EQRS 675	560	5.13	0.150	5.2	209	E.S.	E.P.
4206	STORM SEW WM REQ 900MM	900	34.60	0.101	32.0	208	E.S.	3297
4207	P CUL 2 RCE EQRS 900	740	63.77	0.422	17.3	208	3297	3298
4208	P CUL 2 RCE EQRS 675	560	12.36	0.150	8.7	209	3299	3222
4209	STORM SEW WM REQ 900MM	900	39.91	0.291	5.0	209	3222	3300
4210	P CUL 2 RCE EQRS 900	740	34.20	0.337	18.3	209	3300	E.P.
4211	STORM SEW WM REQ 900MM	900	21.24	0.100	21.3	208	3298	E14
4212	STORM SEW WM REQ 300MM	300	6.78	0.440	6.1	207	3301	1463

F.A.I. RTE. 80/94	SECTION *	COUNTY COOK	TOTAL SHEETS 631	SHEET NO. 211
STA. _____		TO STA. _____		
FED. ROAD DIST. NO.	ILLINOIS	FED. AID PROJECT		
(2425 & 2626) R-2			CONTRACT NO. 62111	

REVISIONS	
NAME	DATE

ILLINOIS DEPARTMENT OF TRANSPORTATION
 F.A.I. ROUTE 80/94 (KINGERY EXPRESSWAY)
 EB & WB INSIDE LANES (MAINLINE) CONSTRUCTION
 COOK COUNTY
DRAINAGE SCHEDULE II
PROPOSED PIPES

SCALE: NONE
 DATE: 8/22/05
 DRAWN BY: SN
 CHECKED BY: MD

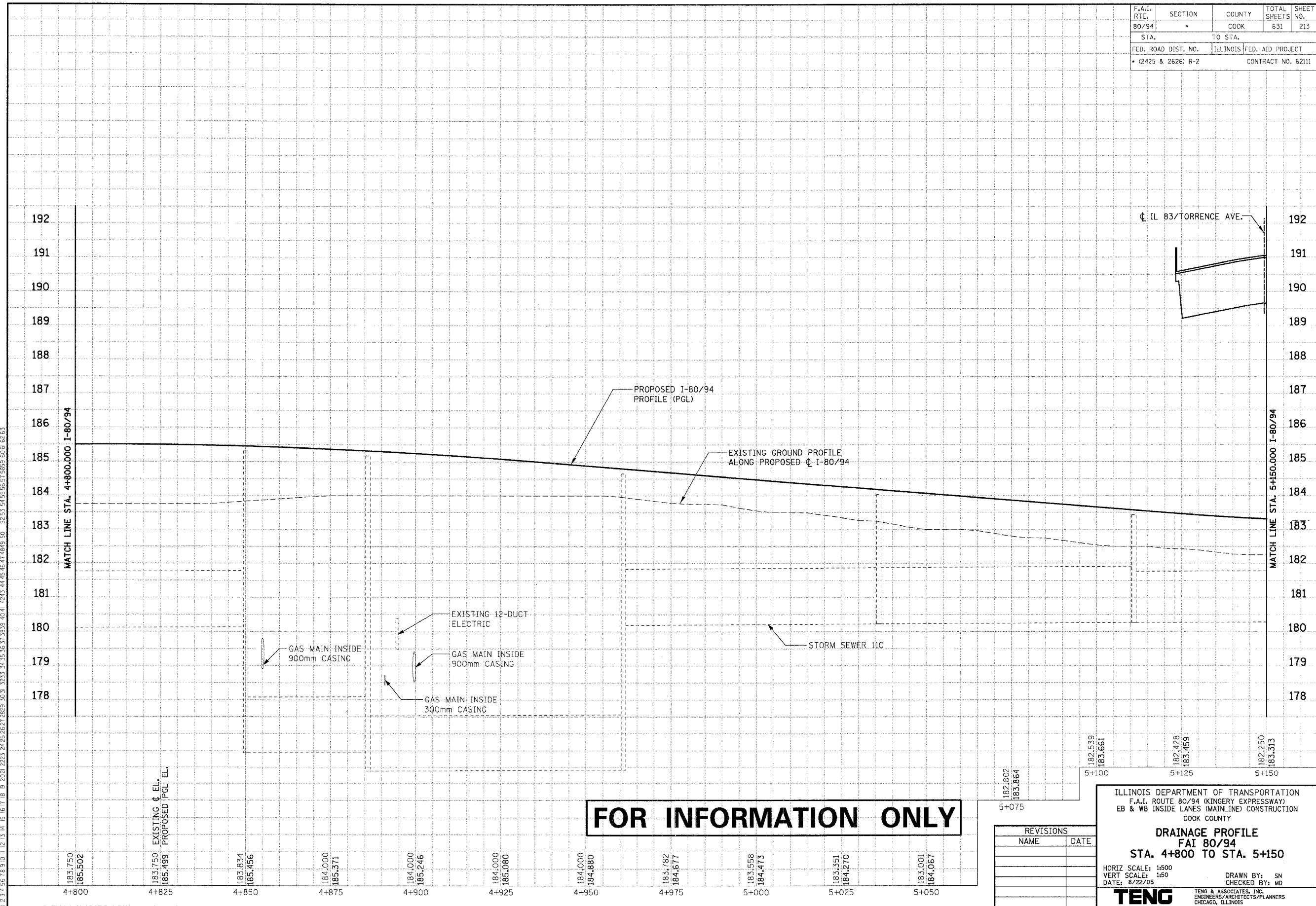
TENG
 TENG & ASSOCIATES, INC.
 ENGINEERS/ARCHITECTS/PLANNERS
 CHICAGO, ILLINOIS

F.A.I. RTE. 80/94	SECTION *	COUNTY COOK	TOTAL SHEETS 631	SHEET NO. 213
STA.		TO STA.		
FED. ROAD DIST. NO.		ILLINOIS FED. AID PROJECT		
• (2425 & 2626) R-2		CONTRACT NO. 62111		

PRELIMINARY SURVEYED	BY	DATE
SURVEY PLOTTED		
NOTE BOOK		
AREAS CHECKED		
NO.		

ORIGINAL SURVEYED	BY	DATE
SURVEY PLOTTED		
NOTE BOOK		
AREAS CHECKED		
NO.		

\FERIT002A.DGN, \DRIT0052A.DGN, \VERT002A.DGN, \FERIT002A.DGN, \A889002A.DGN, BALZUKI
 8-18-2005 10:46:47 T:\PROJECTS\8094\DRAIN\DRAIN\DRIT005A.DGN 52.53 54.55 56.57 58.59 60.61 62.63
 2.3 4.56 7.8 9 10 11 12 13 14 15 16 17 18 19 20 21 22 23 24 25 26 27 28 29 30 31 32 33 34 35 36 37 38 39 40 41 42 43 44 45 46 47 48 49 50



FOR INFORMATION ONLY

REVISIONS	
NAME	DATE

ILLINOIS DEPARTMENT OF TRANSPORTATION
 F.A.I. ROUTE 80/94 (KINGERY EXPRESSWAY)
 EB & WB INSIDE LANES (MAINLINE) CONSTRUCTION
 COOK COUNTY
DRAINAGE PROFILE
FAI 80/94
STA. 4+800 TO STA. 5+150

HORIZ SCALE: 1:500
 VERT SCALE: 1:50
 DATE: 8/22/05

DRAWN BY: SN
 CHECKED BY: MD

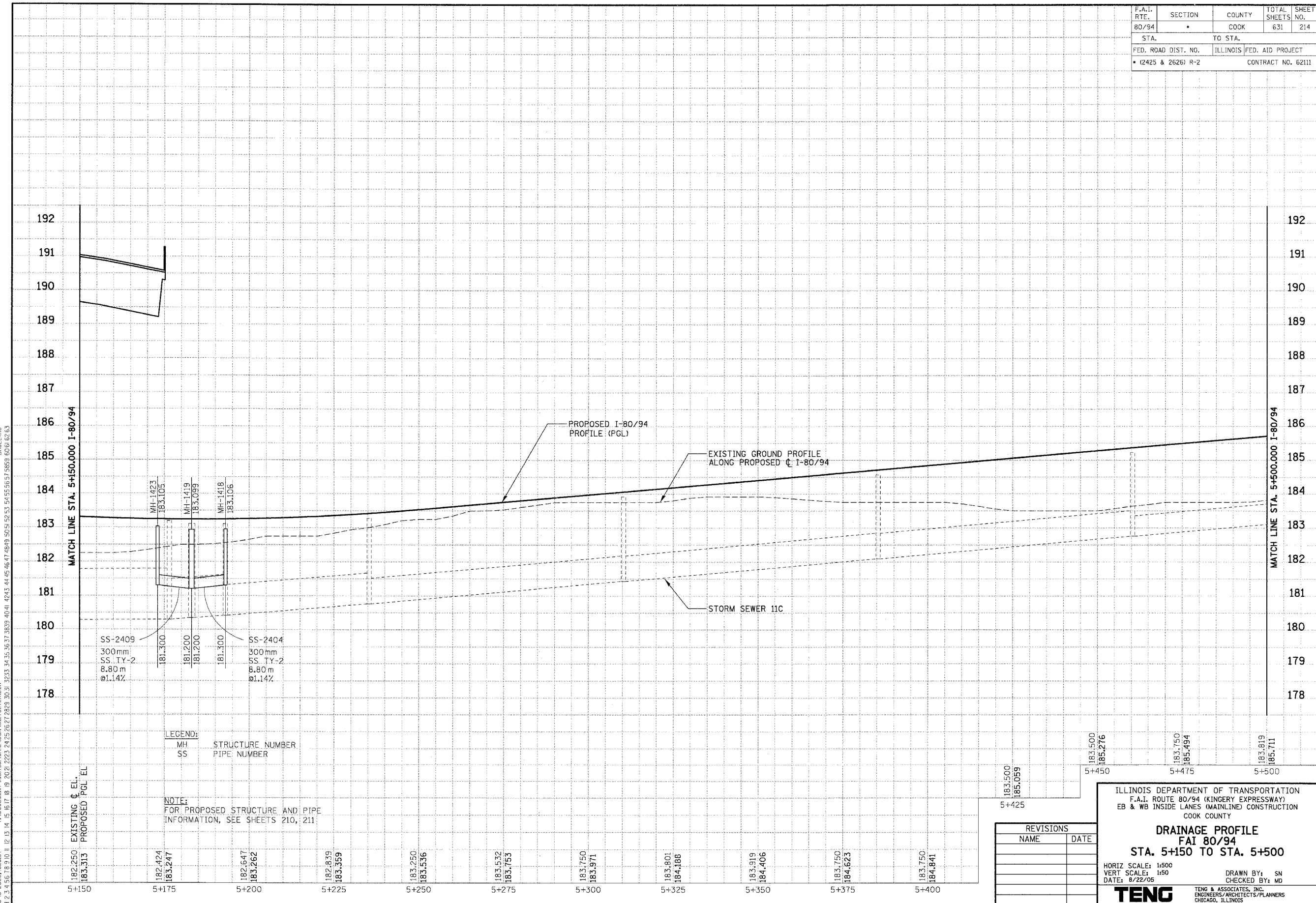
TENG
 TENG & ASSOCIATES, INC.
 ENGINEERS/ARCHITECTS/PLANNERS
 CHICAGO, ILLINOIS

F.A.I. RTE. 80/94	SECTION •	COUNTY COOK	TOTAL SHEETS 631	SHEET NO. 214
STA. • (2425 & 2626) R-2		TO STA. ILLINOIS FED. AID PROJECT CONTRACT NO. 62111		

PRELIMINARY SURVEY	BY	DATE
SURVEY PLOTTED		
NOTE BOOK		
NO.		

ORIGINAL SURVEY	BY	DATE
SURVEY PLOTTED		
NOTE BOOK		
NO.		

\AFR7002A.DGN, \NRY7002A.DGN, \AFR7002A.DGN, \AFR7002A.DGN, \NAB99002A.DGN
 8-18-2005 10:56:57 T:\DOCUMENTS\83150\CHILINDEN\DR210\DR210.DGN
 1 2 3 4 5 6 7 8 9 10 11 12 13 14 15 16 17 18 19 20 21 22 23 24 25 26 27 28 29 30 31 32 33 34 35 36 37 38 39 40 41 42 43 44 45 46 47 48 49 50 51 52 53 54 55 56 57 58 59 60 61 62 63
 BALZFKJ



REVISIONS	
NAME	DATE

ILLINOIS DEPARTMENT OF TRANSPORTATION
 F.A.I. ROUTE 80/94 (KINGERY EXPRESSWAY)
 EB & WB INSIDE LANES (MAINLINE) CONSTRUCTION
 COOK COUNTY

DRAINAGE PROFILE
FAI 80/94
STA. 5+150 TO STA. 5+500

HORIZ SCALE: 1:500
 VERT SCALE: 1:50
 DATE: 8/22/05

DRAWN BY: SN
 CHECKED BY: MD

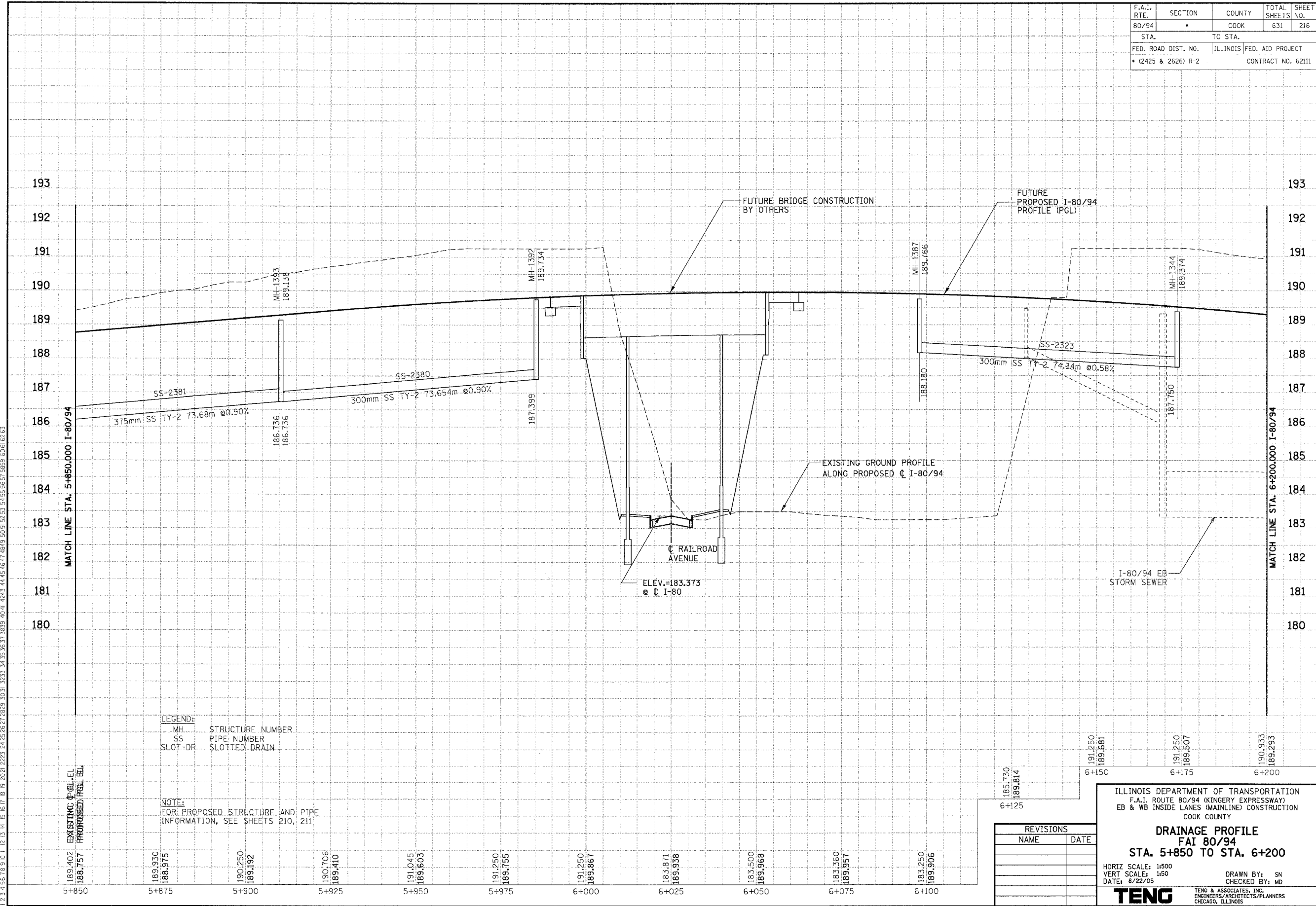
TENG
 TENG & ASSOCIATES, INC.
 ENGINEERS/ARCHITECTS/PLANNERS
 CHICAGO, ILLINOIS

F.A.I. RTE. 80/94	SECTION *	COUNTY COOK	TOTAL SHEETS 631	SHEET NO. 216
STA.		TO STA.		
FED. ROAD DIST. NO. *(2425 & 2626) R-2		ILLINOIS FED. AID PROJECT CONTRACT NO. 62111		

PRELIMINARY SURVEYED SURVEY PLOTTED NOTE BOOK NO.	BY	DATE
AREAS CHECKED		

ORIGINAL SURVEYED SURVEY PLOTTED NOTE BOOK NO.	BY	DATE
AREAS CHECKED		

\VERT002A.DGN, \DR7005ZALDGN, \VERT002A.DGN, \VERT002A.DGN, \A899002A.DGN
 8/19/2005 10:46:48 T:\DOCUMENTS\89150\50\DWG\VERT002A.DGN
 1, 2, 3, 4, 5, 6, 7, 8, 9, 10, 11, 12, 13, 14, 15, 16, 17, 18, 19, 20, 21, 22, 23, 24, 25, 26, 27, 28, 29, 30, 31, 32, 33, 34, 35, 36, 37, 38, 39, 40, 41, 42, 43, 44, 45, 46, 47, 48, 49, 50, 51, 52, 53, 54, 55, 56, 57, 58, 59, 60, 61, 62, 63



189.402
188.757
5+850

189.930
188.975
5+875

190.250
189.192
5+900

190.706
189.410
5+925

191.045
189.603
5+950

191.250
189.755
5+975

191.250
189.867
6+000

183.871
189.938
6+025

183.500
189.968
6+050

183.360
189.957
6+075

183.250
189.906
6+100

REVISIONS	
NAME	DATE

191.250
189.681
6+150

191.250
189.507
6+175

190.933
189.293
6+200

ILLINOIS DEPARTMENT OF TRANSPORTATION
 F.A.I. ROUTE 80/94 (KINGERY EXPRESSWAY)
 EB & WB INSIDE LANES (MAINLINE) CONSTRUCTION
 COOK COUNTY

DRAINAGE PROFILE
FAI 80/94
STA. 5+850 TO STA. 6+200

HORIZ SCALE: 1:500
 VERT SCALE: 1:50
 DATE: 8/22/05

DRAWN BY: SN
 CHECKED BY: MD

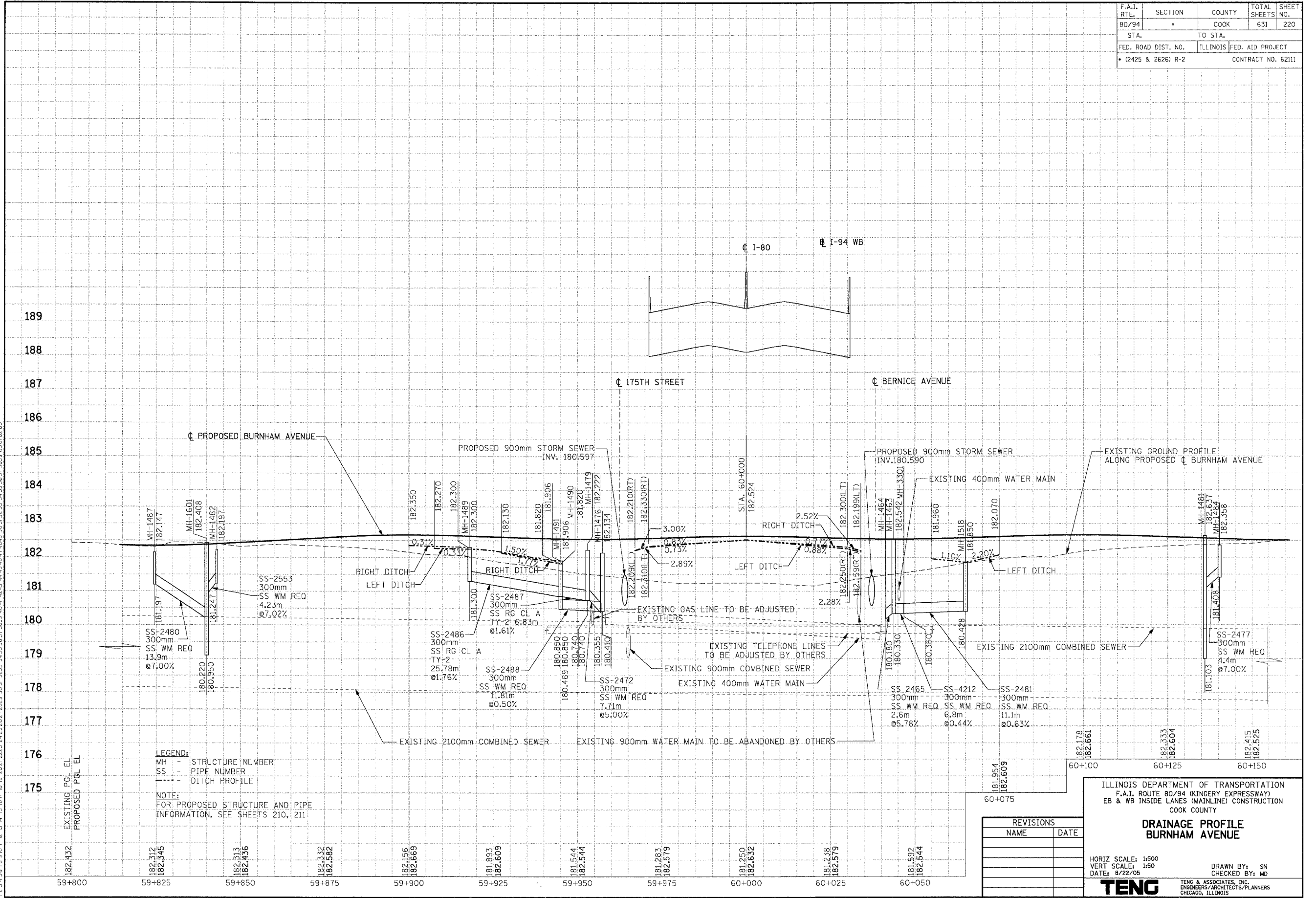
TENG
 TENG & ASSOCIATES, INC.
 ENGINEERS/ARCHITECTS/PLANNERS
 CHICAGO, ILLINOIS

F.A.I. RTE. 80/94	SECTION *	COUNTY COOK	TOTAL SHEETS 631	SHEET NO. 220
STA.		TO STA.		
FED. ROAD DIST. NO.		ILLINOIS	FED. AID PROJECT	
• (2425 & 2626) R-2		CONTRACT NO. 62111		

PRELIMINARY SURVEY	BY	DATE
SURVEY PLOTTED		
NOTE BOOK TEMPLATE		
AREAS CHECKED		
NO.		

ORIGINAL SURVEY	BY	DATE
SURVEY PLOTTED		
NOTE BOOK TEMPLATE		
AREAS CHECKED		
NO.		

BALZEKJ
 59+800 59+825 59+850 59+875 59+900 59+925 59+950 59+975 60+000 60+025 60+050
 182.312 182.345 182.313 182.436 182.332 182.582 182.156 182.669 181.893 182.609 181.544 182.544 181.283 182.579 181.250 182.632 181.238 182.579 181.592 182.544 181.178 182.661 182.333 182.604 182.415 182.525 181.954 182.609 182.178 182.661 182.333 182.604 182.415 182.525

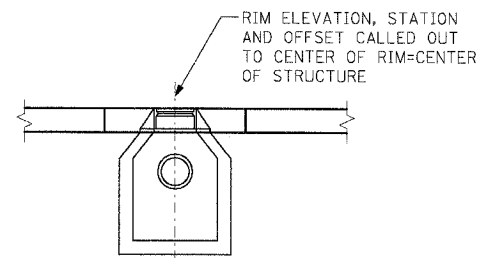


LEGEND:
 MH - STRUCTURE NUMBER
 SS - PIPE NUMBER
 --- DITCH PROFILE
NOTE:
 FOR PROPOSED STRUCTURE AND PIPE INFORMATION, SEE SHEETS 210, 211

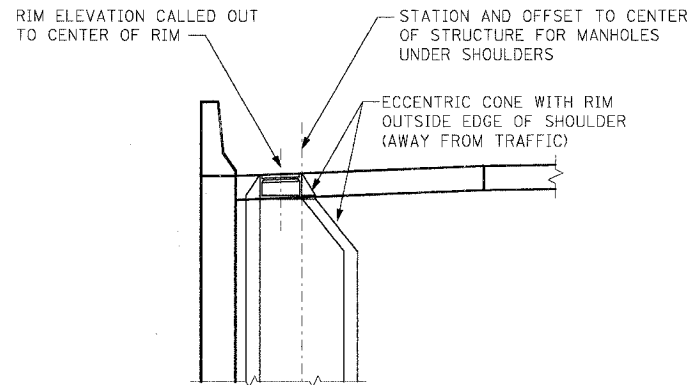
REVISIONS	
NAME	DATE

ILLINOIS DEPARTMENT OF TRANSPORTATION
 F.A.I. ROUTE 80/94 (KINGERY EXPRESSWAY)
 EB & WB INSIDE LANES (MAINLINE) CONSTRUCTION
 COOK COUNTY
**DRAINAGE PROFILE
 BURNHAM AVENUE**
 HORIZ SCALE: 1:500
 VERT SCALE: 1:50
 DATE: 8/22/05
 DRAWN BY: SN
 CHECKED BY: MD
TENG
 TENG & ASSOCIATES, INC.
 ENGINEERS/ARCHITECTS/PLANNERS
 CHICAGO, ILLINOIS

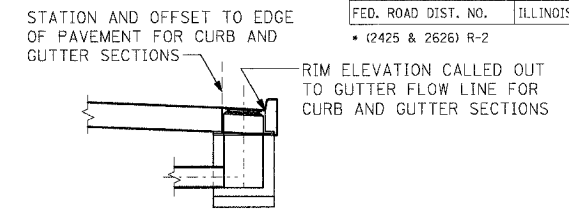
F.A.I. RTE.	SECTION	COUNTY	TOTAL SHEETS	SHEET NO.
80/94		COOK	631	221
STA. TO STA.		FED. AID PROJECT		
• (2425 & 2626) R-2		CONTRACT NO. 62111		



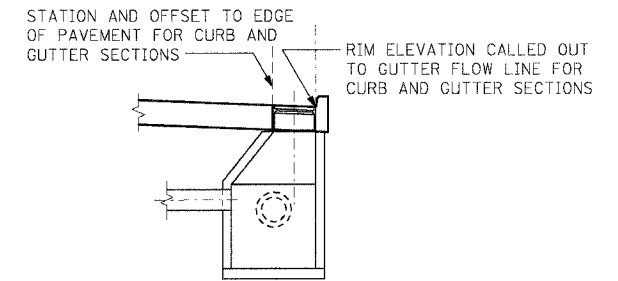
ELEVATION - CATCH BASIN UNDER SHOULDERS AND GORE AREAS



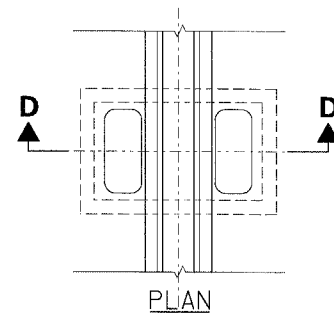
ELEVATION - CIRCULAR SECTION MANHOLES UNDER SHOULDERS



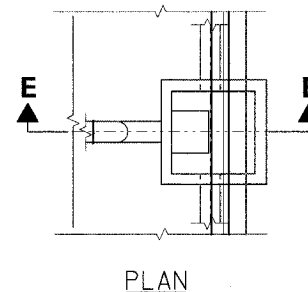
ELEVATION - INLET W/CURB AND GUTTER



ELEVATION - CATCH BASIN W/CURB AND GUTTER

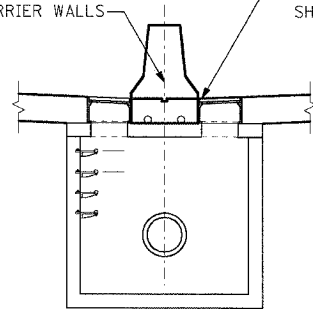


PLAN VIEW - DRAINAGE STRUCTURES UNDER BARRIER WALLS



PLAN VIEW - CATCH BASINS AT BARRIER WALLS

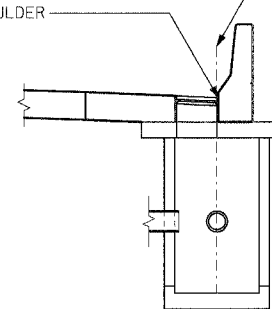
STATION AND OFFSET TO CENTER OF STRUCTURE FOR DRAINAGE STRUCTURES UNDER BARRIER WALLS



SECTION D-D

ELEVATION - DRAINAGE STRUCTURES UNDER BARRIER WALLS

RIM ELEVATION CALLED OUT TO FLOWLINE AT EDGE OF SHOULDER



SECTION E-E

ELEVATION - CATCH BASINS AT BARRIERS WALLS

RIM ELEVATION CALLED OUT TO CENTER OF RIM

STATION AND OFFSET TO CENTER OF STRUCTURE

ORIENT RIM AWAY FROM CURB

ADJUSTMENT RINGS

MAINLINE EXPRESSWAY SEWER

EXPRESSWAY COLLECTOR SYSTEM

BY OTHERS

ELEVATION - MAINLINE EXPRESSWAY SEWERS UNDER LOCAL ROADS PARKWAY

REVISIONS	
NAME	DATE

ILLINOIS DEPARTMENT OF TRANSPORTATION
F.A.I. ROUTE 80/94 (KINGERY EXPRESSWAY)
EB & WB INSIDE LANES (MAINLINE) CONSTRUCTION
COOK COUNTY

DRAINAGE DETAILS I

SCALE: NONE
DATE: 8/22/05

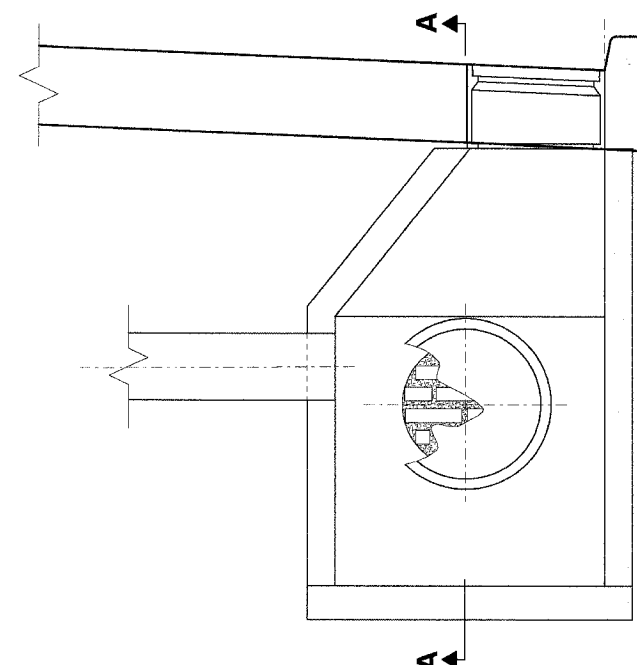
DRAWN BY: SN
CHECKED BY: MD

TENG

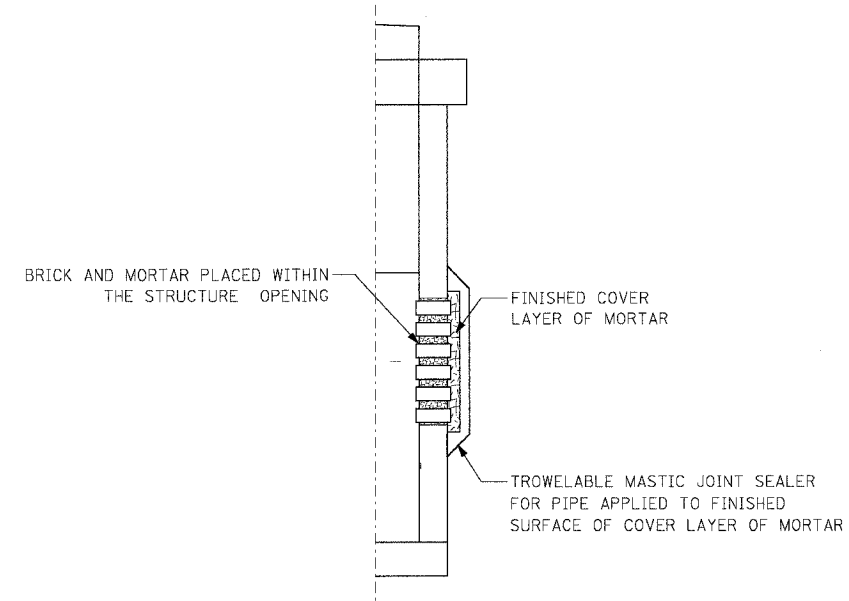
TENG & ASSOCIATES, INC.
ENGINEERS/ARCHITECTS/PLANNERS
CHICAGO, ILLINOIS

1. 2. 3. 1. 5. 6. 7. 8. 9. 10. 11. 12. 13. 14. 15. 16. 17. 18. 19. 20. 21. 22. 23. 24. 25. 26. 27. 28. 29. 30. 31. 32. 33. 34. 35. 36. 37. 38. 39. 40. 41. 42. 43. 44. 45. 46. 47. 48. 49. 50. 51. 52. 53. 54. 55. 56. 57. 58. 59. 60. 61. 62. 63. 64. 65. 66. 67. 68. 69. 70. 71. 72. 73. 74. 75. 76. 77. 78. 79. 80. 81. 82. 83. 84. 85. 86. 87. 88. 89. 90. 91. 92. 93. 94. 95. 96. 97. 98. 99. 100.

| | | | | |
|---------------------|----------|--------------------|--------------|-----------|
| F.A.I. RTE. | SECTION | COUNTY | TOTAL SHEETS | SHEET NO. |
| 80/94 | • | COOK | 631 | 222 |
| STA. | TO STA. | | | |
| FED. ROAD DIST. NO. | ILLINOIS | FED. AID PROJECT | | |
| • (2425 & 2626) R-2 | | CONTRACT NO. 62111 | | |



DRAINAGE STRUCTURE, CATCH BASIN, MANHOLE OR INLET



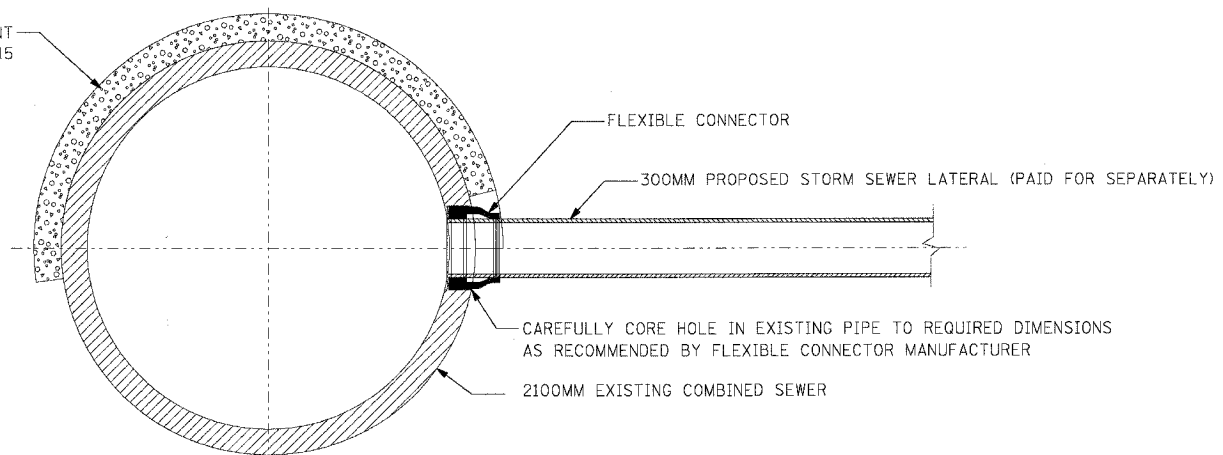
SECTION A-A

CONCRETE MASONRY BULKHEAD

NOTE:

- 1) THIS WORK SHALL BE PAID FOR AT THE CONTRACT UNIT PRICE PER EACH FOR "CONCRETE MASONRY BULKHEAD".

EXISTING 150mm CONCRETE ENCASEMENT
APPROXIMATE STA. 59+950 TO STA. 60+015



PROPOSED STORM SEWER CONNECTION TO EXISTING 2100MM COMBINED SEWER

NOTE:

- 1) THIS WORK CONSISTS OF FURNISHING AND INSTALLING A DIRECT CONNECTION OF PROPOSED LATERAL SEWER PIPE TO EXISTING 2100MM COMBINED SEWER, AS SHOWN ON THE PLANS AND AS DIRECTED BY THE ENGINEER.
- 2) COST OF THE CONNECTION SHALL BE PAID FOR AT THE CONTRACT UNIT PRICE PER EACH FOR "PROPOSED STORM SEWER CONNECTION TO EXISTING STORM SEWER".
- 3) CARE SHALL BE TAKEN TO PREVENT DEBRIS FROM ENTERING THE SEWER. ALL DEBRIS THAT ENTERS THE SEWER SHALL BE REMOVED. THE SEWER SHALL BE LEFT CLEAN AND UNOBSTRUCTED UPON COMPLETION OF THE CONTRACT.
- 4) IF THE EXISTING SEWER PIPE IS CRACKED, BROKEN OR OTHERWISE DAMAGED BY THE CONTRACTOR IN MAKING THE CIRCULAR OPENING, THE CONTRACTOR SHALL REPLACE THAT SECTION OF PIPE WITH PIPE EQUAL AND SIMILAR IN ALL RESPECTS TO THE PIPE IN THE EXISTING SEWER PIPE, IN A CAREFUL WORKMANLIKE MANNER, WITHOUT EXTRA COMPENSATION.
- 5) PIPE LATERAL SHALL NOT PROTRUDE INTO EXISTING 2100mm COMBINED SEWER.

\AR900024.DGN, \GN70022A.DGN, \DD30032A.DGN, \B97005 (C)702, \T\DOCUMENT\18970501.DWG, \DCA\10070024.DGN
 1 2 3 4 5 6 7 8 9 10 11 12 13 14 15 16 17 18 19 20 21 22 23 24 25 26 27 28 29 30 31 32 33 34 35 36 37 38 39 40 41 42 43 44 45 46 47 48 49 50 51 52 53
 56 5859 606162 BALZEKJ

| REVISIONS | |
|-----------|------|
| NAME | DATE |
| | |
| | |
| | |
| | |

ILLINOIS DEPARTMENT OF TRANSPORTATION
 F.A.I. ROUTE 80/94 (KINGERY EXPRESSWAY)
 EB & WB INSIDE LANES (MAINLINE) CONSTRUCTION
 COOK COUNTY

DRAINAGE DETAILS II

SCALE: NONE
 DATE: 8/22/05

DRAWN BY: SN
 CHECKED BY: MD

TENG
 TENG & ASSOCIATES, INC.
 ENGINEERS/ARCHITECTS/PLANNERS
 CHICAGO, ILLINOIS

| | | | | |
|---------------------|---------|---------------------------|--------------|-----------|
| F.A.I. RTE. | SECTION | COUNTY | TOTAL SHEETS | SHEET NO. |
| 80/94 | * | COOK | 631 | 223 |
| STA. | | TO STA. | | |
| FED. ROAD DIST. NO. | | ILLINOIS FED. AID PROJECT | | |
| * (2425 & 2626) R-2 | | CONTRACT NO. 62111 | | |

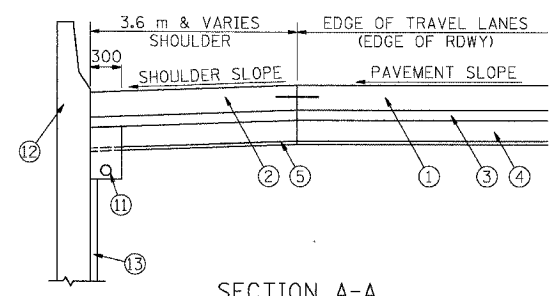
LEGEND

- ① PROPOSED PAVEMENT
- ② PORTLAND CEMENT CONCRETE SHOULDERS
- ③ STABILIZED SUBBASE - 150 mm
- ④ SUB-BASE GRANULAR MATERIAL, TYPE B - 300 mm
- ⑤ GEOTECHNICAL FABRIC FOR GROUND STABILIZATION
- ⑥ NOT USED
- ⑦ CONCRETE BARRIER, SINGLE FACE
- ⑧ CONCRETE BARRIER, DOUBLE FACE
- ⑨ CONCRETE BARRIER BASE
- ⑩ BARRIER BASE OPEN JOINT (P/J)
- ⑪ PIPE UNDERDRAINS - 150 mm
- ⑫ RETAINING WALL
- ⑬ GEOCOMPOSITE WALL DRAIN
- ⑭ CONCRETE HEADWALLS FOR PIPE DRAINS (STD. 601101)
- ⑮ PIPE UNDERDRAINS (SPECIAL)
- ⑯ AGGREGATE SHOULDERS, TYPE B

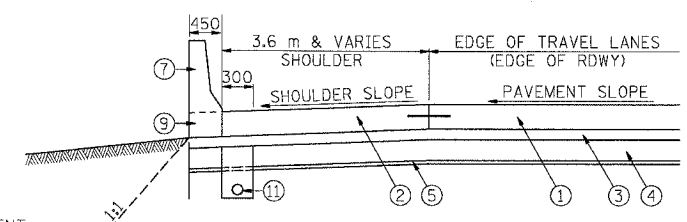
LEGEND
(COST INCLUDED IN PIPE UNDERDRAINS)

- ⑩A FABRIC ENVELOPE FOR PIPE UNDERDRAINS
- ⑩A POROUS GRANULAR BACKFILL (CA-16)

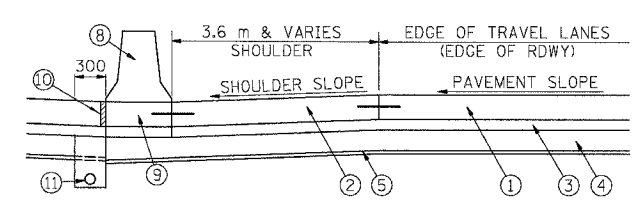
- NOTE 1: NO ADDITIONAL COMPENSATION WILL BE ALLOWED FOR TRENCHING THROUGH AGGREGATE SUBGRADE, POROUS GRANULAR EMBANKMENT, SUBGRADE OR GEOTECHNICAL FABRIC FOR GROUND STABILIZATION.
- NOTE 2: DRAINAGE MATS WILL NOT BE ALLOWED.
- NOTE 3: SEE TYPICAL SECTIONS AND ROADWAY PLANS FOR PAVEMENT AND SHOULDER TYPES, WIDTHS AND CROSS-SLOPES.
- NOTE 4: SEE CONCRETE BARRIER DETAILS FOR REQUIRED TIE BARS OR REINFORCING BARS AND OTHER DETAILS.
- NOTE 5: ADDITIONAL SUB-BASE GRANULAR MATERIAL UNDER THE CONCRETE BARRIER WILL NOT BE PAID FOR SEPARATELY BUT WILL BE INCLUDED IN THE SQUARE METER COST OF SUB-BASE GRANULAR MATERIAL, TYPE B.
- NOTE 6: ALL PIPE FITTINGS NECESSARY FOR THE INSTALLATION OF THE UNDERDRAIN SYSTEM WILL NOT BE PAID FOR SEPARATELY BUT WILL BE INCLUDED IN THE METER COST OF PIPE UNDERDRAINS, 150.



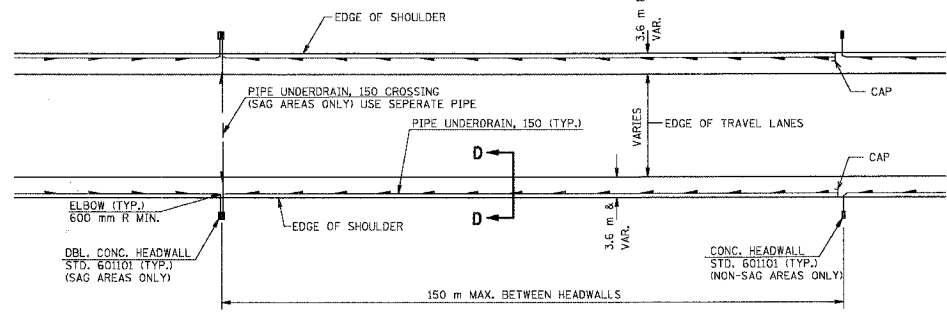
SECTION A-A
SHOWING RETAINING WALL



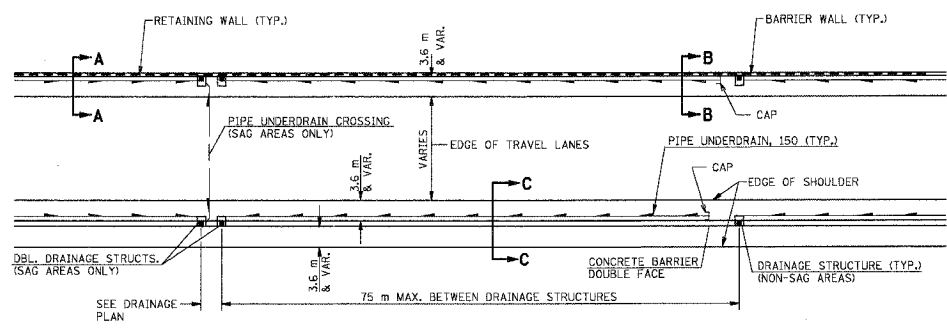
SECTION B-B
SHOWING CONCRETE BARRIER, SINGLE FACE



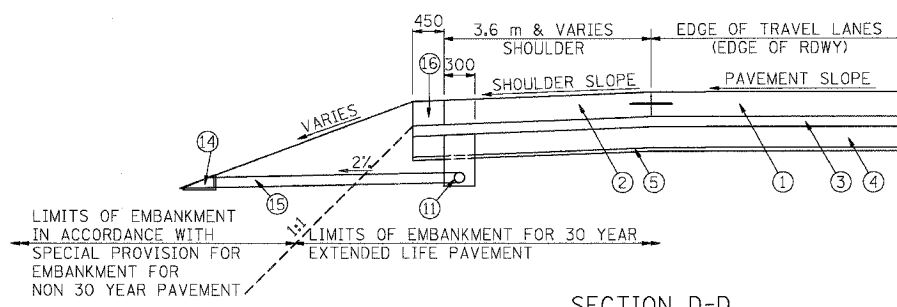
SECTION C-C
SHOWING CONCRETE BARRIER, DOUBLE FACE



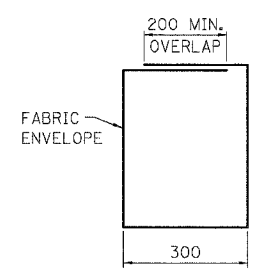
PROPOSED PLAN VIEW WITH OPEN DRAINAGE SYSTEM



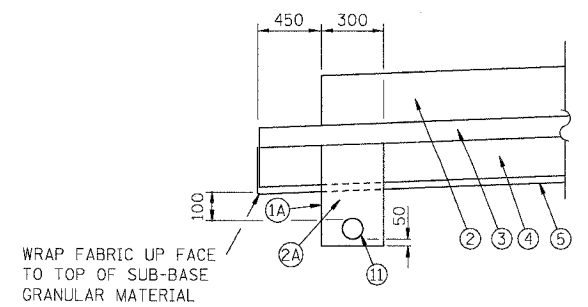
PROPOSED PLAN VIEW WITH CLOSED DRAINAGE SYSTEM



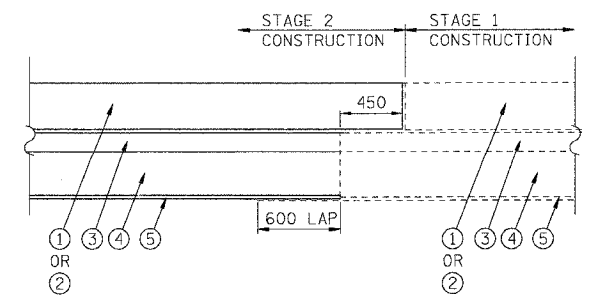
SECTION D-D
SHOWING OPEN DRAINAGE



FABRIC ENVELOPE
DETAIL



UNDERDRAIN TRENCH
DETAIL



DETAIL FOR STAGE CONSTRUCTION OF THE SUBGRADE
(FOR 30 YEAR EXTENDED LIFE PAVEMENT)

LEGEND

- STAGE 1
- STAGE 2

PIPE UNDERDRAIN AND SHOULDER DET.DWG
 8-18-2005, 10:40:02
 T:\PROJECTS\8094\8094\8094.DWG
 12.3.4.56.78.9.10.11.12.13.14.15.16.17.18.19.20.21.22.23.24.25.26.27.28.29.30.31.32.33.34.35.36.37.38.39.40.41.42.43.44.45.46.47.48.49.50.51.52.53.54.55.56.57.58.59.60.61.62.63.

| REVISIONS | |
|-----------|---------|
| NAME | DATE |
| ACE | 06/04 |
| ACE | 6/9/04 |
| ACE | 4/20/05 |
| | |
| | |
| | |
| | |
| | |
| | |

ALL DIMENSIONS IN MILLIMETERS UNLESS OTHERWISE SHOWN.

ILLINOIS DEPARTMENT OF TRANSPORTATION
F.A.I. ROUTE 80/94 (KINGERY EXPRESSWAY)

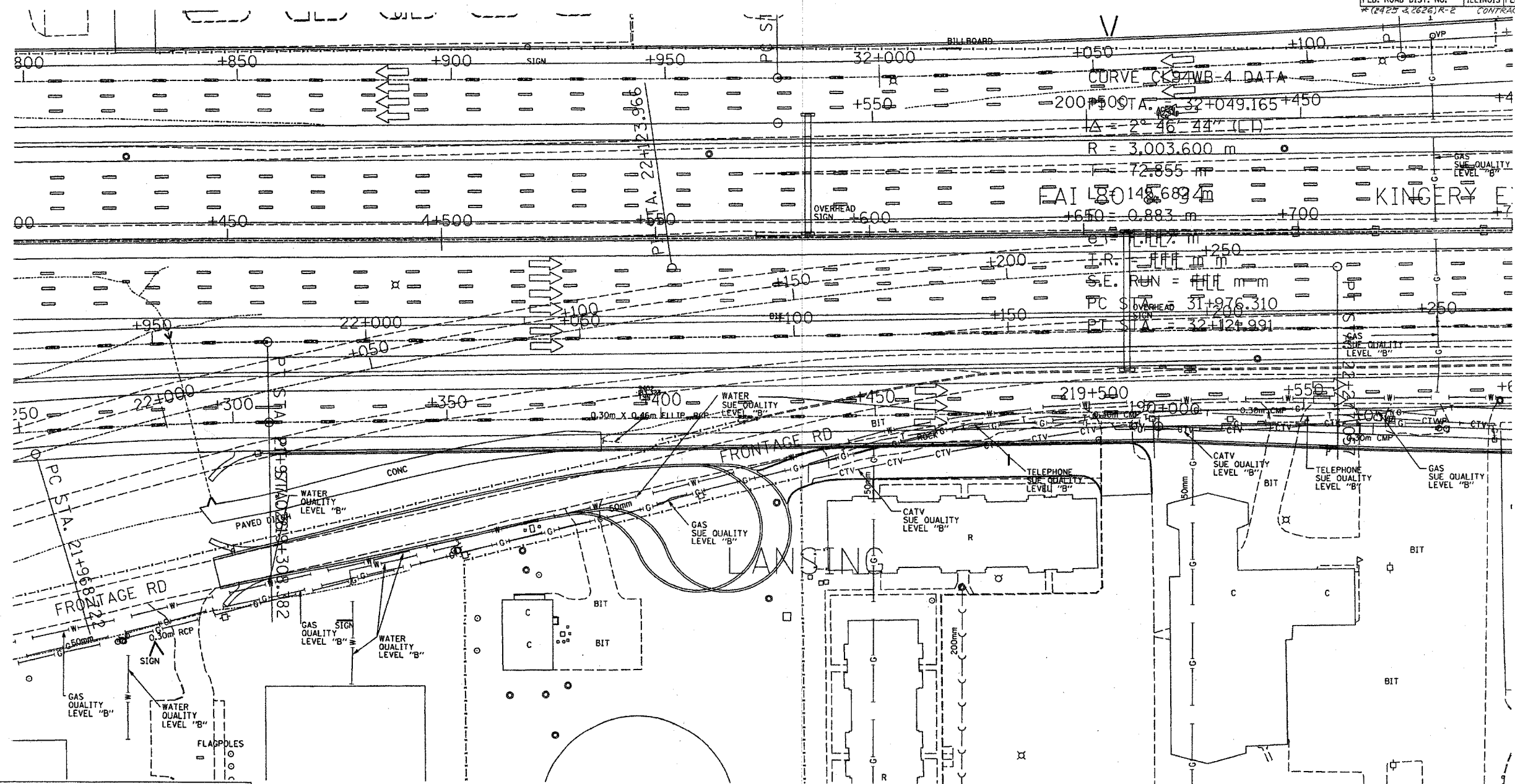
PIPE UNDERDRAIN AND SUBGRADE DETAILS FOR OPEN AND CLOSED DRAINAGE SYSTEMS

SCALE NONE
 DATE 02/04

DRAWN BY ACE/CAD
 CHECKED BY

AMERICAN
 CONSULTING ENGINEERS

| | | | | |
|---------------------|-----------|---------------------------|--------------|-----------|
| F.A. RTE. | SECTION | COUNTY | TOTAL SHEETS | SHEET NO. |
| | SEE BELOW | COOK | 681 | 225 |
| STA. TO STA. | | ILLINOIS FED. AID PROJECT | | |
| FED. ROAD DIST. NO. | | CONTRACT NO. 62111 | | |



| | |
|---------------------|------------------|
| — T — T — | TELEPHONE |
| — W — W — | WATER |
| — G — G — | GAS |
| — CTV — CTV — CTV — | CABLE TELEVISION |
| — FO — FO — FO — | FIBER OPTIC |
| — E — E — | ELECTRIC |



TBE GROUP, INC.
 CIVIL ENGINEERING • TRANSPORTATION • ENVIRONMENTAL
 • PLANNING • UTILITY ENGINEERING/LOCATING
 SOUTHERN REGION: FL, GA, SC, NC
 NORTHERN REGION: IL, IN, MI, OH, MD, NJ, NY
 PA, VA, CANADA
 WESTERN REGION: AZ, NV, NM, TX, CA, OR, UT, WA

IL09500122
 TBE SUE PAGE NO: 27 of 52
 Signature *Robert C. Romano Jr.*
 SUE Quality Level "A" : Test Holes
 SUE Quality Level "B" : Designating

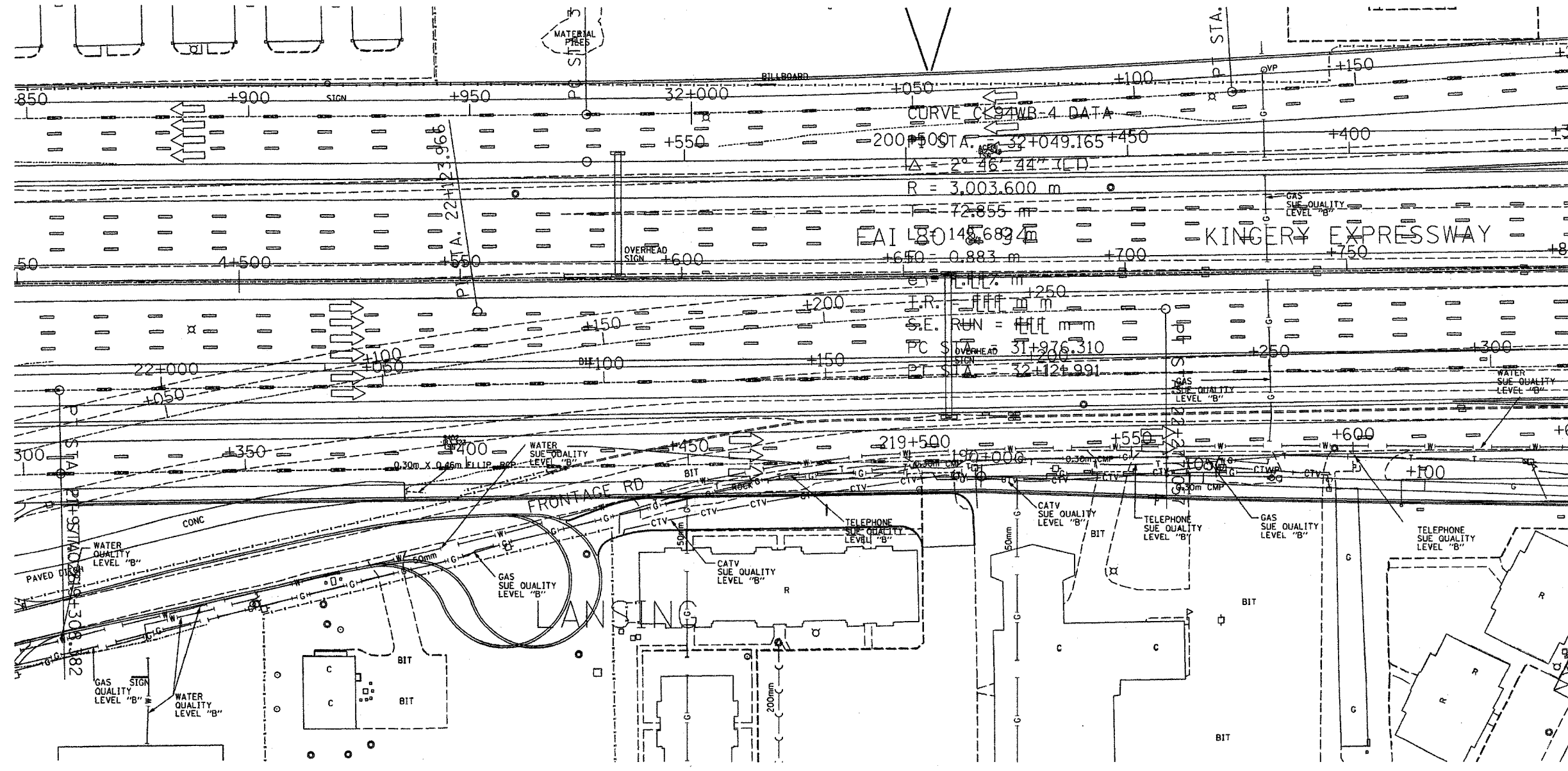


205 W. WACKER DRIVE
 SUITE 1020
 CHICAGO, IL 60606
 (312) 704-1970

Utilities shown on these plans as depicted in the legend have been investigated by TBE Group, Inc in accordance with SUE Industry Standards as of 2/8/02.
 All other information shown has been provided to TBE Group, Inc by others.

| REVISIONS | | ILLINOIS DEPARTMENT OF TRANSPORTATION |
|-----------|------|--|
| NAME | DATE | |
| | | E. of IL RT. 83/US RT. 6 to E. Burnham Ave. |
| | | I-80/I-94 Burnham Ave. to State Line |
| | | I-80/I-94 (Tollway) E. of I-94 to W. of RT. 83/US 6. |
| | | I-94/IL RT. 394 S. of US 6 to 186th Street (N. bound & S. bound) |
| | | Contract No. 62110, 62111, 62114, 62105, 62107, 62108 |
| | | SCALE : 500 DRAWN BY : JAC |
| | | SQL "B" DATE : 2/8/02 CHECKED BY |

| | | | | |
|---------------------|-----------|-------------------|--------------|-----------|
| F.A. RTE. | SECTION | COUNTY | TOTAL SHEETS | SHEET NO. |
| | SEE BELOW | COOK | 631 | 226 |
| STA. | TO STA. | | | |
| FED. ROAD DIST. NO. | ILLINOIS | FED. AID PROJECT | | |
| *(2425 & 2626) R-2 | | CONTRACT NO 52111 | | |



| | |
|---------------------|------------------|
| — T — T — | TELEPHONE |
| — W — W — | WATER |
| — G — G — | GAS |
| — CTV — CTV — CTV — | CABLE TELEVISION |
| — FO — FO — FO — | FIBER OPTIC |
| — E — E — | ELECTRIC |

TBE GROUP, INC.
 CIVIL ENGINEERING * TRANSPORTATION * ENVIRONMENTAL
 * PLANNING * UTILITY ENGINEERING * LOCATING
 SOUTHERN REGION: FL, GA, SC, NC
 NORTHERN REGION: IL, IN, MI, OH, MD, NJ, NY
 PA, VA, CANADA
 WESTERN REGION: AZ, NV, NM, TX, CA, OR, UT, WA

IL09500122
 TBE SUE PAGE NO: 28 of 52
 Signature *Robert J. Romano Jr.*
 SUE Quality Level "A" : Test Holes
 SUE Quality Level "B" : Designating

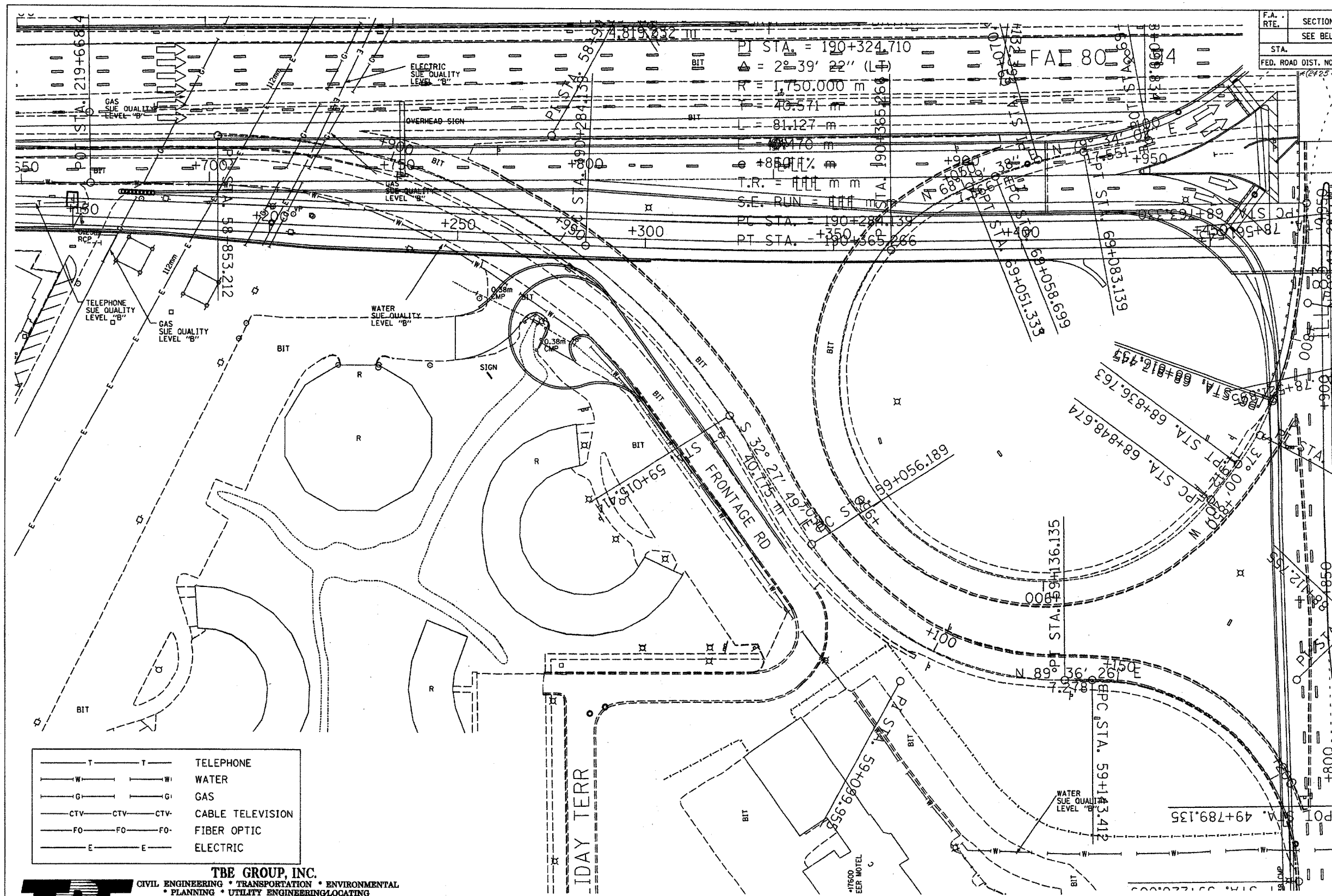


205 W. WACKER DRIVE
 SUITE 1020
 CHICAGO, IL 60606
 (312) 704-1970

Utilities shown on these plans as depicted in the legend have been investigated by TBE Group, Inc in accordance with SUE Industry Standards as of 2/8/02.
 All other information shown has been provided to TBE Group, Inc by others.

| REVISIONS | | ILLINOIS DEPARTMENT OF TRANSPORTATION |
|-----------|------|--|
| NAME | DATE | |
| | | E. of IL RT. 83/US RT. 6 to E. Burnham Ave.
I-80/I-94 Burnham Ave. to State Line
I-80/I-94 (Tollway) E. of I-94 to W. of RT. 83/US 6.
I-94/IL RT. 394 S. of US 6 to 186th Street (Inbound & S. bound) |
| | | Contract No. 62110, 62111, 62114, 62105, 62107, 62108 |
| | | SCALE : 500 DRAWN BY : JAC |
| | | SQL "B" DATE : 2/8/02 CHECKED BY |

| | | | | |
|--------------|-----------|---|--------------|-----------|
| F.A. RTE. | SECTION | COUNTY | TOTAL SHEETS | SHEET NO. |
| | SEE BELOW | COOK | 631 | 227 |
| STA. TO STA. | | FED. ROAD DIST. NO. ILLINOIS FED. AID PROJECT | | |
| | | (E.25 & 26.25) R-2 CONTRACT NO 62111 | | |



| | |
|---------------------|------------------|
| — T — T — | TELEPHONE |
| — W — W — | WATER |
| — G — G — | GAS |
| — CTV — CTV — CTV — | CABLE TELEVISION |
| — FO — FO — FO — | FIBER OPTIC |
| — E — E — | ELECTRIC |

TBE GROUP, INC.
 CIVIL ENGINEERING • TRANSPORTATION • ENVIRONMENTAL
 • PLANNING • UTILITY ENGINEERING/LOCATING
 SOUTHERN REGION: FL, GA, SC, NC
 NORTHERN REGION: IL, IN, MI, OH, MD, NJ, NY
 PA, VA, CANADA
 WESTERN REGION: AZ, NV, NM, TX, CA, OR, UT, WA



205 W. WACKER DRIVE
 SUITE 1020
 CHICAGO, IL 60606
 (312) 704-1970

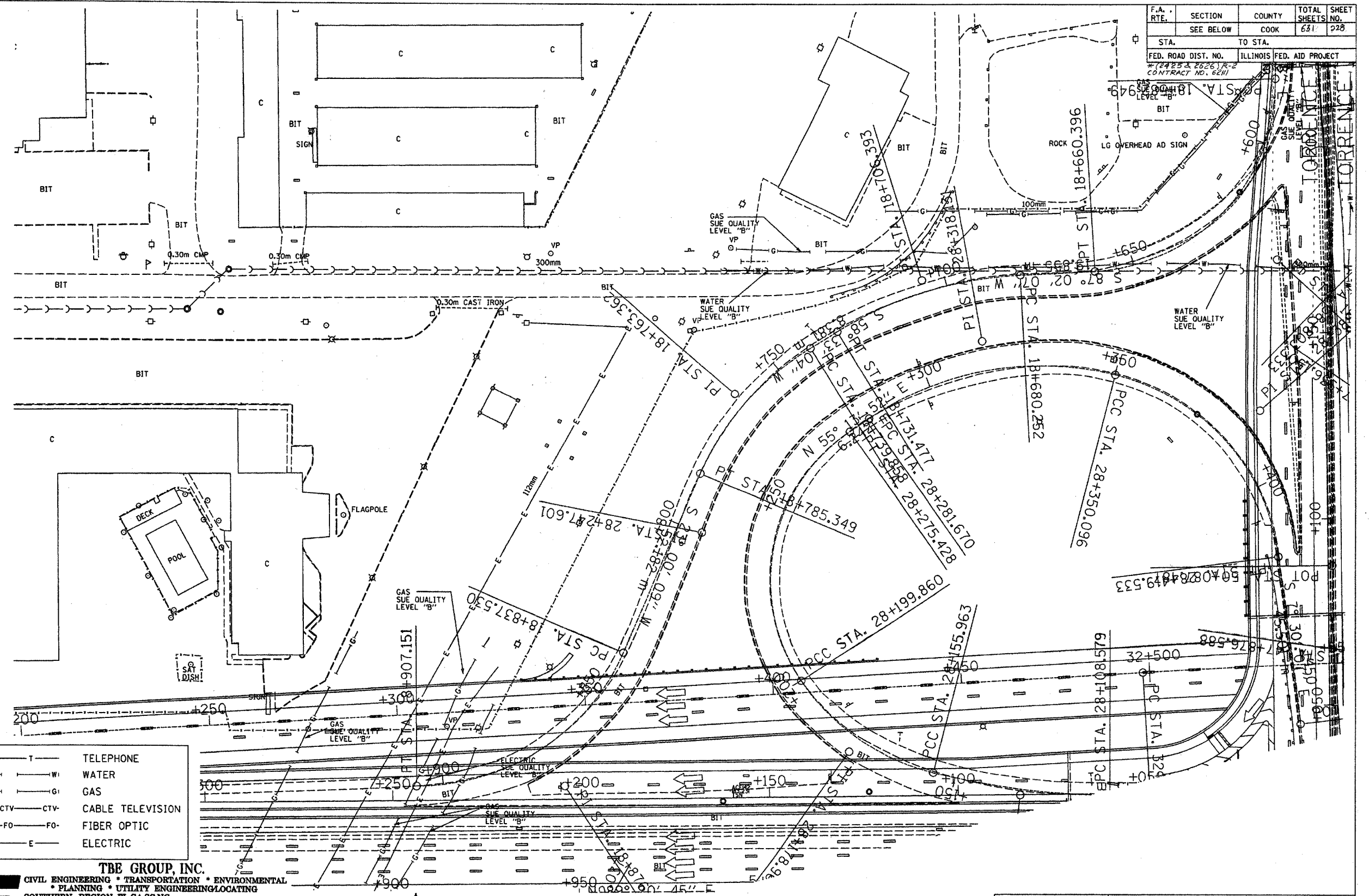
Utilities shown on these plans as depicted in the legend have been investigated by TBE Group, Inc in accordance with SUE Industry Standards as of 2/8/02. All other information shown has been provided to TBE Group, Inc by others.

| REVISIONS | |
|-----------|------|
| NAME | DATE |
| | |
| | |
| | |
| | |
| | |

ILLINOIS DEPARTMENT OF TRANSPORTATION
 E. of IL RT. 83/US RT. 6 to E. Burnham Ave.
 I-80/I-94 Burnham Ave. to State Line
 I-80/I-94 (Tollway) E. of I-94 to W. of RT. 83/US 6.
 I-94/IL RT. 394 S. of US 6 to 186th Street (N. bound & S. bound)
 Contract No. 62110, 62111, 62114, 62105, 62107, 62108
 SCALE: 500 DRAWN BY: JAC
 SOL "B" DATE: 2/8/02 CHECKED BY:

IL09500122
 TBE SUE PAGE NO: 31 of 52
 Signature *[Signature]*
 SUE Quality Level "A" : Test Holes
 SUE Quality Level "B" : Designating

| | | | |
|---------------------|---------------------------|--------|------------------|
| F.A. RTE. | SECTION | COUNTY | TOTAL SHEETS NO. |
| SEE BELOW | COOK | 631 | 228 |
| STA. | TO STA. | | |
| FED. ROAD DIST. NO. | ILLINOIS FED. AID PROJECT | | |
| * (2425 & 2826) R-2 | | | |
| CONTRACT NO. 6211 | | | |



| | |
|-----|------------------|
| T | TELEPHONE |
| W | WATER |
| G | GAS |
| CTV | CABLE TELEVISION |
| FO | FIBER OPTIC |
| E | ELECTRIC |

TBE GROUP, INC.
 CIVIL ENGINEERING • TRANSPORTATION • ENVIRONMENTAL
 • PLANNING • UTILITY ENGINEERING/LOCATING
 SOUTHERN REGION: FL, GA, SC, NC
 NORTHERN REGION: IL, IN, MI, OH, MD, NJ, NY
 PA, VA, CANADA
 WESTERN REGION: AZ, NV, NM, TX, CA, OR, UT, WA

IL09500122
 TBE SUE PAGE NO: 32 of 52
 Signature *Robert L. Clements Jr.*
 SUE Quality Level "A" : Test Holes
 SUE Quality Level "B" : Designating



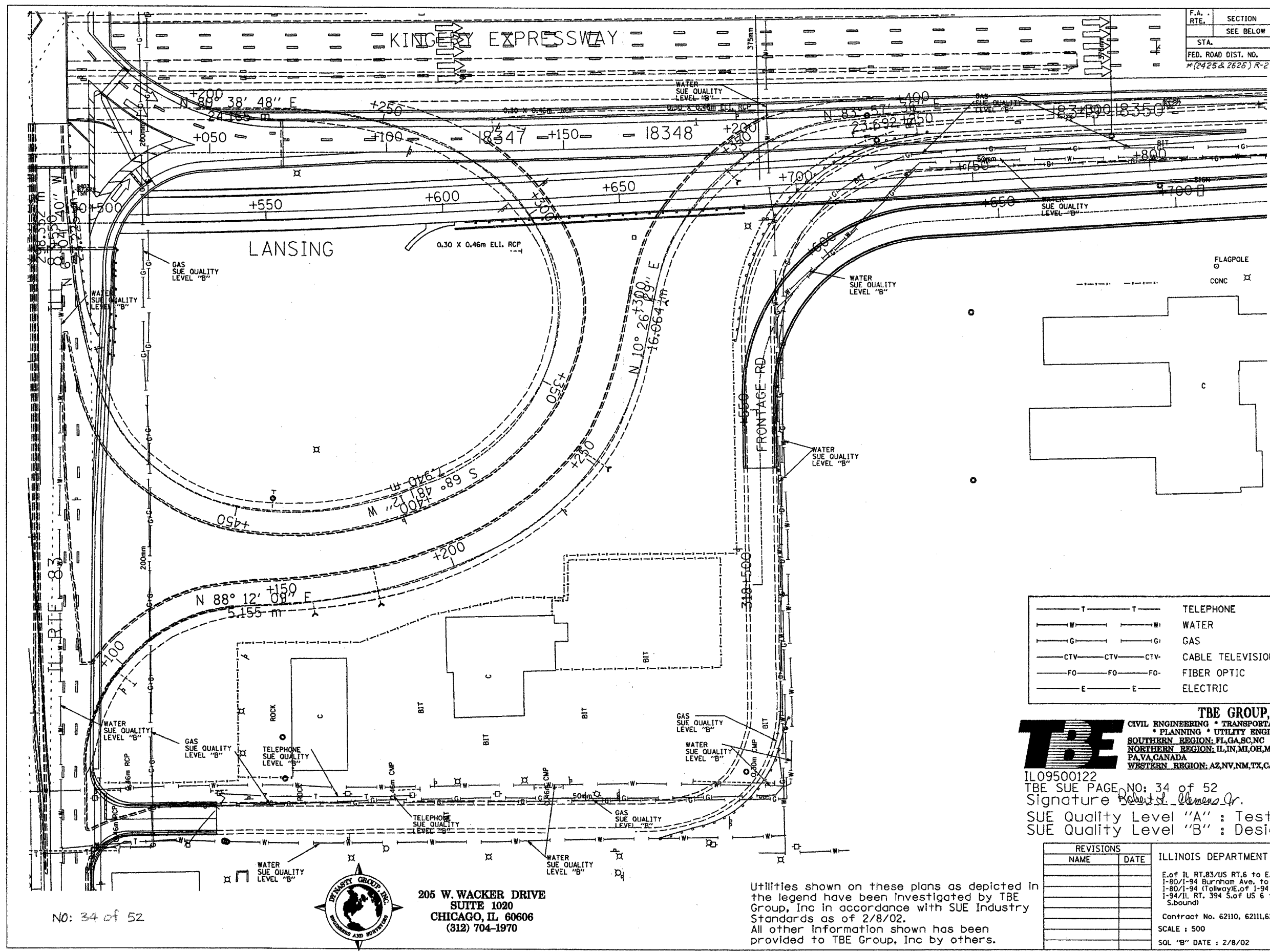
205 W. WACKER DRIVE
 SUITE 1020
 CHICAGO, IL 60606
 (312) 704-1970

Utilities shown on these plans as depicted in the legend have been investigated by TBE Group, Inc in accordance with SUE Industry Standards as of 2/8/02. All other information shown has been provided to TBE Group, Inc by others.

| REVISIONS | |
|-----------|------|
| NAME | DATE |
| | |
| | |
| | |
| | |
| | |

ILLINOIS DEPARTMENT OF TRANSPORTATION
 E.of IL RT.83/US RT.6 to E.Burnham Ave.
 I-80/I-94 Burnham Ave. to State Line
 I-80/I-94 (Tollway) E.of I-94 to W. of RT.83/US 6.
 I-94/IL RT. 394 S.of US 6 to 186th Street (Inbound & S-bound)
 Contract No. 62110, 62111, 62114, 62105, 62107, 62108
 SCALE : 500 DRAWN BY : JAC
 SOL "B" DATE : 2/8/02 CHECKED BY

| | | | | |
|---------------------|---------------------------|--------|--------------------|-----------|
| F.A. RTE. | SECTION | COUNTY | TOTAL SHEETS | SHEET NO. |
| SEE BELOW | COOK | 631 | 217 | |
| STA. | TO STA. | | | |
| FED. ROAD DIST. NO. | ILLINOIS FED. AID PROJECT | | | |
| *(2425 & 2626) R-2 | | | CONTRACT NO. 62111 | |



| | |
|---------------------|------------------|
| — T — T — | TELEPHONE |
| — W — W — | WATER |
| — G — G — | GAS |
| — CTV — CTV — CTV — | CABLE TELEVISION |
| — FO — FO — FO — | FIBER OPTIC |
| — E — E — | ELECTRIC |

TBE GROUP, INC.
 CIVIL ENGINEERING • TRANSPORTATION • ENVIRONMENTAL
 • PLANNING • UTILITY ENGINEERING/LOCATING
 SOUTHERN REGION: FL, GA, SC, NC
 NORTHERN REGION: IL, IN, MI, OH, MD, NJ, NY
 PA, VA, CANADA
 WESTERN REGION: AZ, NV, NM, TX, CA, OR, UT, WA

IL09500122
 TBE SUE PAGE NO: 34 of 52
 Signature *Robert J. Clemens Jr.*
 SUE Quality Level "A" : Test Holes
 SUE Quality Level "B" : Designating

| REVISIONS | | ILLINOIS DEPARTMENT OF TRANSPORTATION |
|-----------|------|--|
| NAME | DATE | |
| | | E. of IL RT. 83/US RT. 6 to E. Burnham Ave. |
| | | I-80/I-94 Burnham Ave. to State Line |
| | | I-80/I-94 (Tollway) E. of I-94 to W. of RT. 83/US 6. |
| | | I-94/IL RT. 394 S. of US 6 to 186th Street (Nbound & Sbound) |
| | | Contract No. 62110, 62111, 62114, 62105, 62107, 62108 |
| | | SCALE : 500 |
| | | DRAWN BY : JAC |
| | | SQL "B" DATE : 2/8/02 |
| | | CHECKED BY |

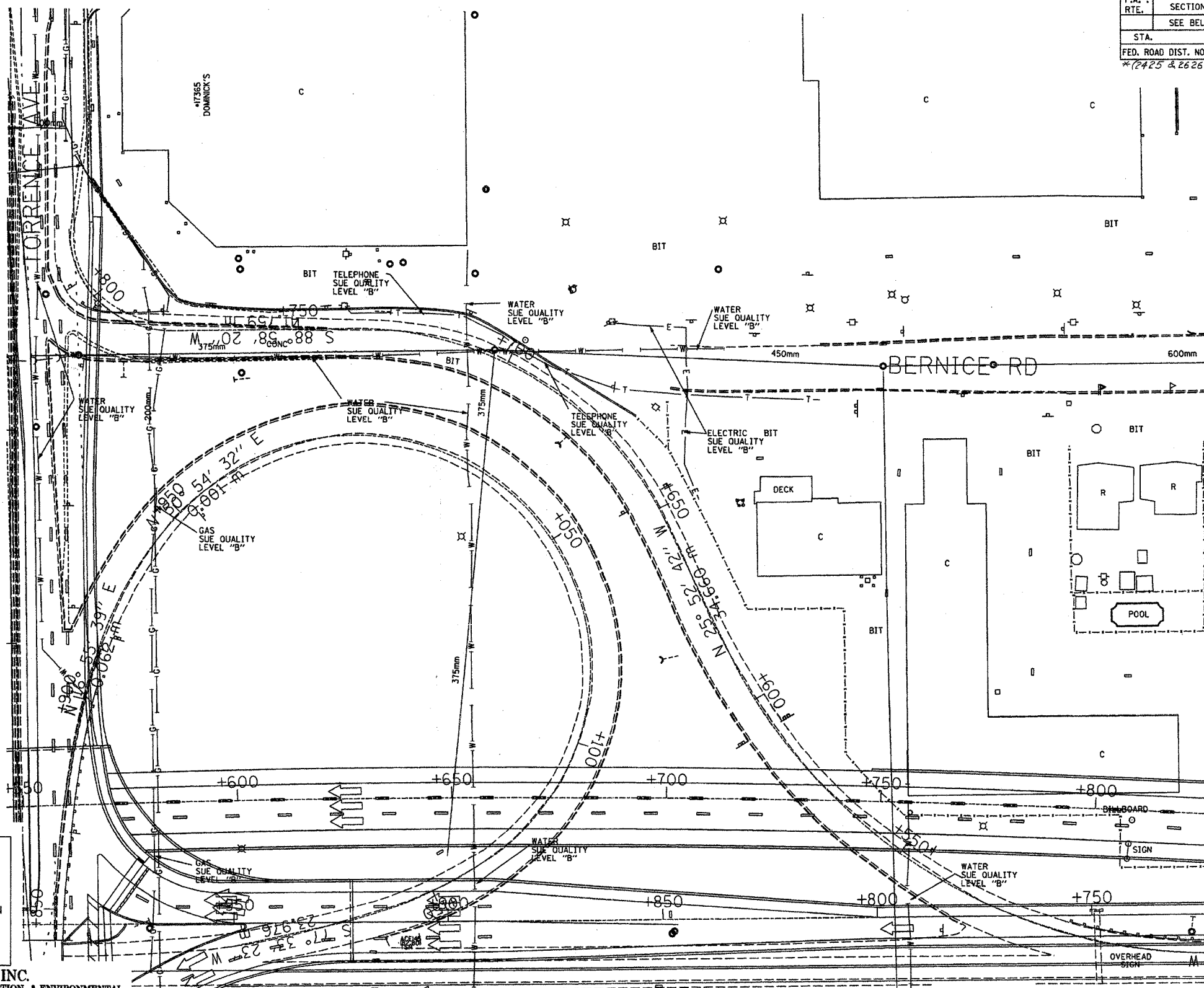
Utilities shown on these plans as depicted in the legend have been investigated by TBE Group, Inc in accordance with SUE Industry Standards as of 2/8/02.
 All other information shown has been provided to TBE Group, Inc by others.

NO: 34 of 52



205 W. WACKER DRIVE
 SUITE 1020
 CHICAGO, IL 60606
 (312) 704-1970

| | | | | |
|---------------------|-----------|--------------------|------------------|-----------|
| F.A. RTE. | SECTION | COUNTY | TOTAL SHEETS | SHEET NO. |
| | SEE BELOW | COOK | 631 | 230 |
| STA. | | TO STA. | | |
| FED. ROAD DIST. NO. | | ILLINOIS | FED. AID PROJECT | |
| *(2425 & 2626) R-2 | | CONTRACT NO. 62111 | | |



| | |
|---------------------|------------------|
| — T — T — | TELEPHONE |
| — W — W — | WATER |
| — G — G — | GAS |
| — CTV — CTV — CTV — | CABLE TELEVISION |
| — FO — FO — FO — | FIBER OPTIC |
| — E — E — | ELECTRIC |

TBE GROUP, INC.
 CIVIL ENGINEERING * TRANSPORTATION * ENVIRONMENTAL
 * PLANNING * UTILITY ENGINEERING * LOCATING
 SOUTHERN REGION: FL, GA, SC, NC
 NORTHERN REGION: IL, IN, MI, OH, MD, NJ, NY
 PA, VA, CANADA
 WESTERN REGION: AZ, NV, NM, TX, CA, OR, UT, WA

IL09500122
 TBE SUE PAGE NO: 35 of 52
 Signature *Robert J. Demers Jr.*
 SUE Quality Level "A" : Test Holes
 SUE Quality Level "B" : Designating



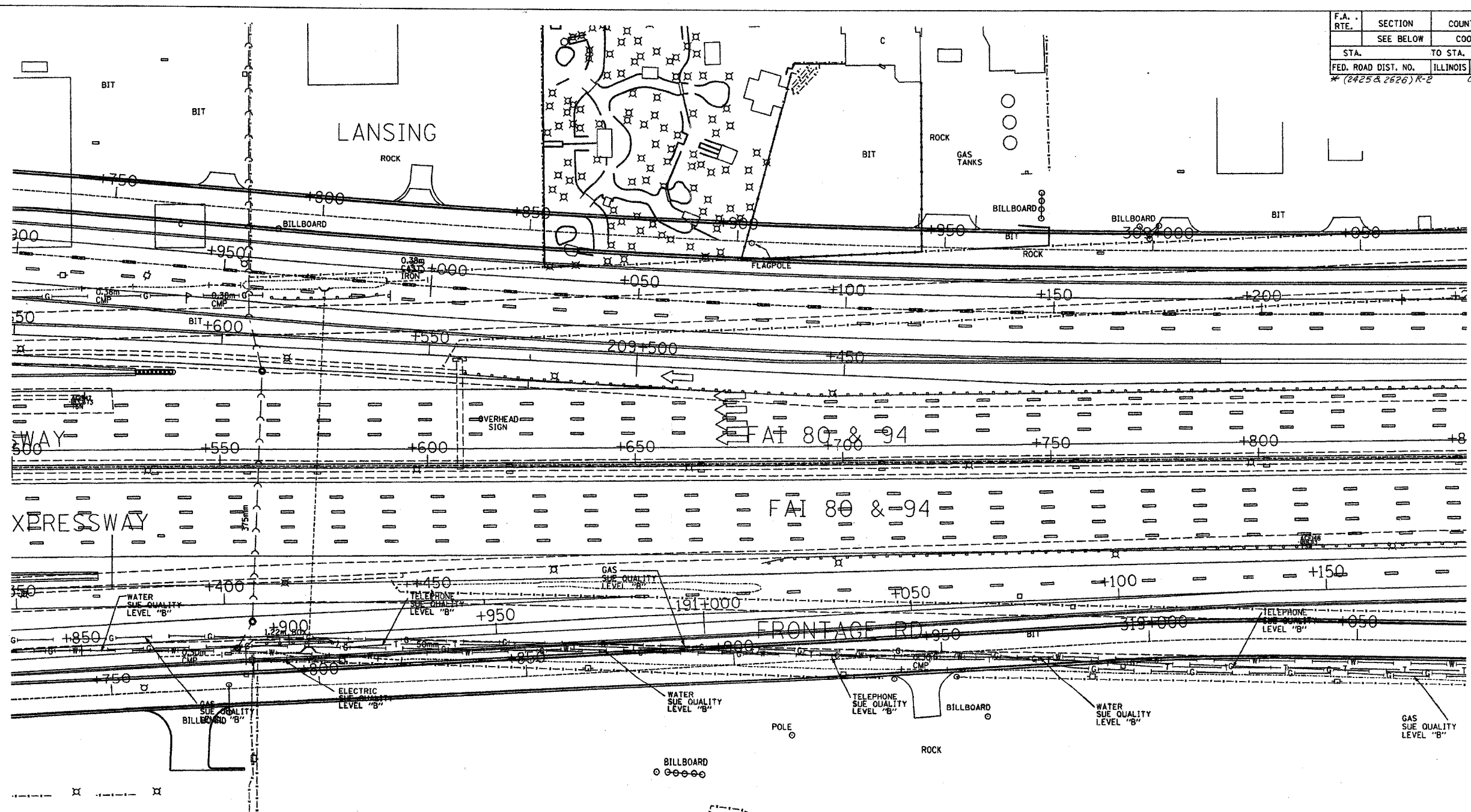
205 W. WACKER DRIVE
 SUITE 1020
 CHICAGO, IL 60606
 (312) 704-1970

Utilities shown on these plans as depicted in the legend have been investigated by TBE Group, Inc in accordance with SUE Industry Standards as of 2/8/02. All other information shown has been provided to TBE Group, Inc by others.

| REVISIONS | |
|-----------|------|
| NAME | DATE |
| | |
| | |
| | |
| | |
| | |
| | |

ILLINOIS DEPARTMENT OF TRANSPORTATION
 E. of IL RT. 83/US RT. 6 to E. Burnham Ave.
 1-80/1-94 Burnham Ave. to State Line
 1-80/1-94 (Tollway) E. of 1-94 to W. of RT. 83/US 6.
 1-94/IL RT. 394 S. of US 6 to 186th Street (Inbound & S. bound)
 Contract No. 62110, 62111, 62114, 62105, 62107, 62108
 SCALE : 500 DRAWN BY : JAC
 SOL "B" DATE : 2/8/02 CHECKED BY

| | | | | |
|---------------------|-----------|--------------------|--------------|-----------|
| F.A. RTE. | SECTION | COUNTY | TOTAL SHEETS | SHEET NO. |
| | SEE BELOW | COOK | 631 | 231 |
| STA. | TO STA. | | | |
| FED. ROAD DIST. NO. | ILLINOIS | FED. AID PROJECT | | |
| * (2425 & 2626) R-2 | | CONTRACT NO. 62111 | | |



| | |
|---------------|------------------|
| —T—T— | TELEPHONE |
| —W—W— | WATER |
| —G—G— | GAS |
| —CTV—CTV—CTV— | CABLE TELEVISION |
| —FO—FO—FO— | FIBER OPTIC |
| —E—E— | ELECTRIC |

TBE GROUP, INC.
 CIVIL ENGINEERING • TRANSPORTATION • ENVIRONMENTAL
 • PLANNING • UTILITY ENGINEERING • LOCATING
 SOUTHERN REGION: FL, GA, SC, NC
 NORTHERN REGION: IL, IN, MI, OH, MD, NJ, NY
 PA, VA, CANADA
 WESTERN REGION: AZ, NV, NM, TX, CA, OR, UT, WA

IL09500122
 TBE SUE PAGE NO: 36 of 52
 Signature *Robert J. Williams Jr.*
 SUE Quality Level "A" : Test Holes
 SUE Quality Level "B" : Designating

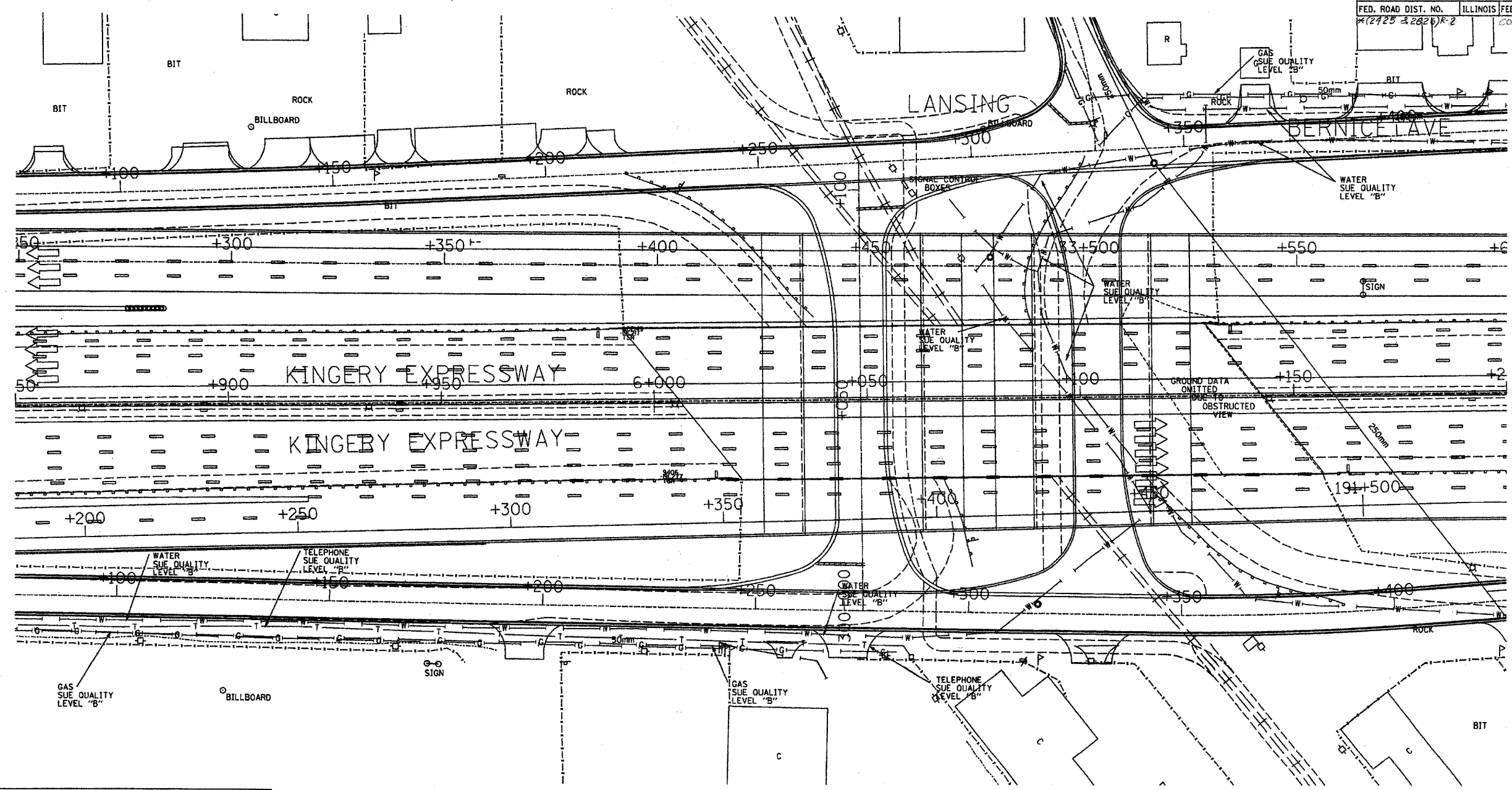


205 W. WACKER DRIVE
 SUITE 1020
 CHICAGO, IL 60606
 (312) 704-1970

Utilities shown on these plans as depicted in the legend have been investigated by TBE Group, Inc in accordance with SUE Industry Standards as of 2/8/02.
 All other information shown has been provided to TBE Group, Inc by others.

| REVISIONS | | ILLINOIS DEPARTMENT OF TRANSPORTATION |
|-----------|------|--|
| NAME | DATE | |
| | | E. of IL RT. 83/US RT. 6 to E. Burnham Ave. |
| | | I-80/I-94 Burnham Ave. to State Line |
| | | I-80/I-94 (Tollway) E. of I-94 to W. of RT. 83/US 6. |
| | | I-94/IL RT. 394 S. of US 6 to 186th Street (N. bound & S. bound) |
| | | Contract No. 62110, 62111, 62114, 62105, 62107, 62108 |
| | | SCALE : 500 DRAWN BY : JAC |
| | | SOL "B" DATE : 2/8/02 CHECKED BY |

| | | | | |
|---------------------|----------|------------------|--------------|--------------------|
| F.A. RTE. | SECTION | COUNTY | TOTAL SHEETS | SHEET NO. |
| SEE BELOW | COOK | 33 | 332 | |
| STA. | TO STA. | | | |
| FED. ROAD DIST. NO. | ILLINOIS | FED. AID PROJECT | | CONTRACT NO. 62111 |
| (2725 & 2825)R-2 | | | | |



| | |
|---------------------|------------------|
| — T — T — | TELEPHONE |
| — W — W — | WATER |
| — G — G — | GAS |
| — CTV — CTV — CTV — | CABLE TELEVISION |
| — FO — FO — FO — | FIBER OPTIC |
| — E — E — | ELECTRIC |

TBE GROUP, INC.
 CIVIL ENGINEERING • TRANSPORTATION • ENVIRONMENTAL
 • PLANNING • UTILITY ENGINEERING • LOCATING
 SOUTHERN REGION: FL, GA, SC, NC
 NORTHERN REGION: IL, IN, MI, OH, MD, NJ, NY
 PA, VA, CANADA
 WESTERN REGION: AZ, NV, NM, TX, CA, OR, UT, WA

IL09500122
 TBE SUE PAGE NO: 37 of 52
 Signature: *Robert D. Clemens Jr.*
 SUE Quality Level "A" : Test Holes
 SUE Quality Level "B" : Designating

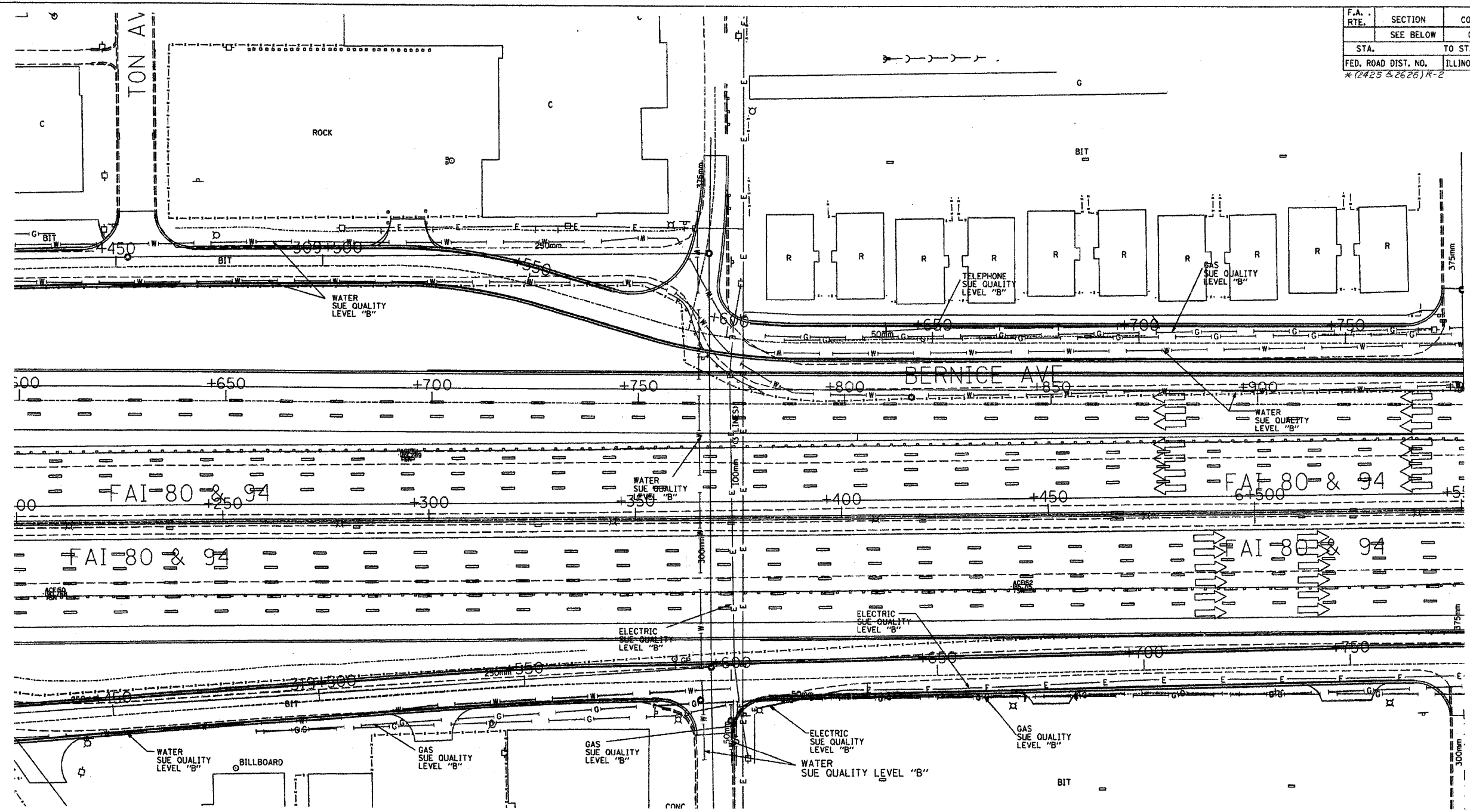


205 W. WACKER DRIVE
 SUITE 1020
 CHICAGO, IL 60606
 (312) 704-1970

Utilities shown on these plans as depicted in the legend have been investigated by TBE Group, Inc in accordance with SUE Industry Standards as of 2/8/02.
 All other information shown has been provided to TBE Group, Inc by others.

| REVISIONS | | ILLINOIS DEPARTMENT OF TRANSPORTATION |
|-----------|------|--|
| NAME | DATE | |
| | | E. of IL RT. 83/US RT. 6 to E. Burnham Ave. |
| | | I-80/I-94 Burnham Ave. to State Line |
| | | I-80/I-94 (Tollway) E. of I-94 to W. of RT. 83/US 6. |
| | | I-94/IL RT. 394 S. of US 6 to 186th Street N. bound & S. bound |
| | | Contract No. 62110, 62111, 62114, 62105, 62107, 62108 |
| | | SCALE : 500 DRAWN BY : JAC |
| | | SQL "B" DATE : 2/8/02 CHECKED BY |

| | | | | |
|---------------------|-----------|---------------------------|--------------|-----------|
| F.A. RTE. | SECTION | COUNTY | TOTAL SHEETS | SHEET NO. |
| | SEE BELOW | COOK | 631 | 233 |
| STA. | | TO STA. | | |
| FED. ROAD DIST. NO. | | ILLINOIS FED. AID PROJECT | | |
| *(2425 & 2626) R-2 | | CONTRACT NO. 6211 | | |



| | |
|---------------|------------------|
| —T—T—T— | TELEPHONE |
| —W—W—W— | WATER |
| —G—G—G— | GAS |
| —CTV—CTV—CTV— | CABLE TELEVISION |
| —FO—FO—FO— | FIBER OPTIC |
| —E—E—E— | ELECTRIC |

TBE GROUP, INC.
 CIVIL ENGINEERING • TRANSPORTATION • ENVIRONMENTAL
 • PLANNING • UTILITY ENGINEERING/LOCATING
 SOUTHERN REGION: FL, GA, SC, NC
 NORTHERN REGION: IL, IN, MI, OH, MD, NJ, NY
 PA, VA, CANADA
 WESTERN REGION: AZ, NV, NM, TX, CA, OR, UT, WA

IL09500122
 TBE SUE PAGE NO: 38 of 52
 Signature *Robert J. Demans Jr.*
 SUE Quality Level "A" : Test Holes
 SUE Quality Level "B" : Designating

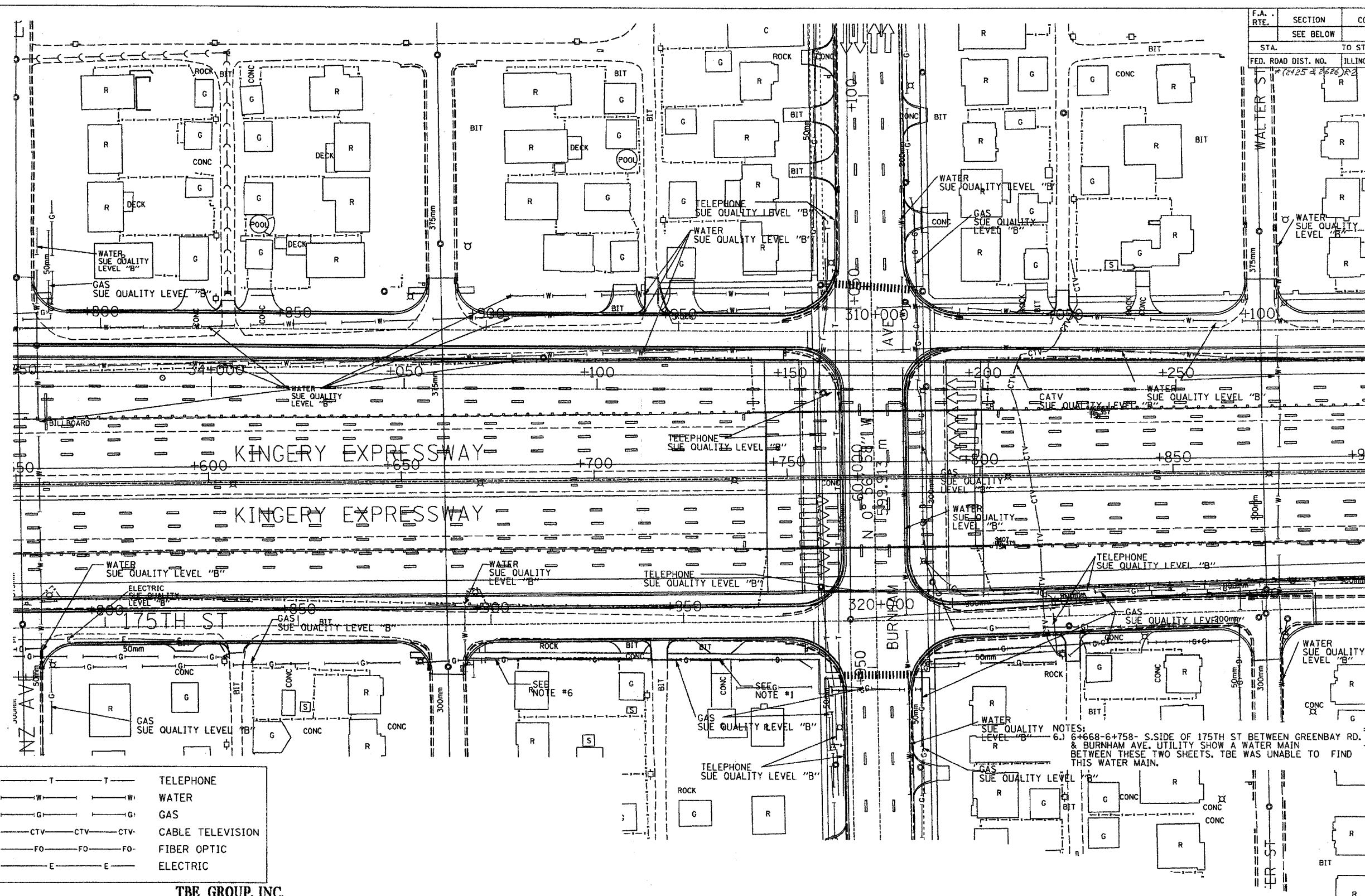


205 W. WACKER DRIVE
 SUITE 1020
 CHICAGO, IL 60606
 (312) 704-1970

Utilities shown on these plans as depicted in the legend have been investigated by TBE Group, Inc in accordance with SUE Industry Standards as of 2/8/02. All other information shown has been provided to TBE Group, Inc by others.

| REVISIONS | | ILLINOIS DEPARTMENT OF TRANSPORTATION |
|-----------|------|--|
| NAME | DATE | |
| | | E. of IL RT. 83/US RT. 6 to E. Burnham Ave. |
| | | I-80/I-94 Burnham Ave. to State Line |
| | | I-80/I-94 (Tollway) E. of I-94 to W. of RT. 83/US 6. |
| | | I-94/IL RT. 394 S. of US 6 to 186th Street (Nbound & Sbound) |
| | | Contract No. 62110, 62111, 62114, 62105, 62107, 62108 |
| | | SCALE : 500 DRAWN BY : JAC |
| | | SOL "B" DATE : 2/8/02 CHECKED BY |

| | | | | |
|---------------------|---------------------------|--------|--------------|-----------|
| F.A. RTE. | SECTION | COUNTY | TOTAL SHEETS | SHEET NO. |
| | SEE BELOW | COOK | 631 | 234 |
| STA. | TO STA. | | | |
| FED. ROAD DIST. NO. | ILLINOIS FED. AID PROJECT | | | |
| | CONTRACT NO. 62111 | | | |



| | |
|---------------|------------------|
| —T—T— | TELEPHONE |
| —W—W— | WATER |
| —G—G— | GAS |
| —CTV—CTV—CTV— | CABLE TELEVISION |
| —FO—FO—FO— | FIBER OPTIC |
| —E—E— | ELECTRIC |

TBE GROUP, INC.
 CIVIL ENGINEERING * TRANSPORTATION * ENVIRONMENTAL
 * PLANNING * UTILITY ENGINEERING/LOCATING
 SOUTHERN REGION: FL, GA, SC, NC
 NORTHERN REGION: IL, IN, MI, OH, MD, NJ, NY
 PA, VA, CANADA
 WESTERN REGION: AZ, NV, NM, TX, CA, OR, UT, WA

IL09500122
 TBE SUE PAGE NO: 39 of 52
 Signature *Robert J. Demers Jr.*
 SUE Quality Level "A" : Test Holes
 SUE Quality Level "B" : Designating



205 W. WACKER DRIVE
 SUITE 1020
 CHICAGO, IL 60606
 (312) 704-1970

Utilities shown on these plans as depicted in the legend have been investigated by TBE Group, Inc in accordance with SUE Industry Standards as of 2/8/02.
 All other information shown has been provided to TBE Group, Inc by others.

| REVISIONS | |
|-----------|------|
| NAME | DATE |
| | |
| | |
| | |
| | |
| | |
| | |

ILLINOIS DEPARTMENT OF TRANSPORTATION

E. of IL RT. 83/US RT. 6 to E. Burnham Ave.
 I-80/I-94 Burnham Ave. to State Line
 I-80/I-94 (Tollway) E. of I-94 to W. of RT. 83/US 6
 I-94/IL RT. 394 S. of US 6 to 186th Street (N. bound & S. bound)

Contract No. 62110, 62111, 62114, 62105, 62107, 62108
 SCALE : 500 DRAWN BY : JAC
 SOL "B" DATE : 2/8/02 CHECKED BY :

PART of the SOUTHEAST QUARTER of SECTION 25, T36N., R14E., of the 3rd. P.M. COOK COUNTY, ILLINOIS
PART of the SOUTHWEST QUARTER of SECTION 30, T36N., R15E., of the 3rd. P.M. COOK COUNTY, ILLINOIS

| PARCEL NO. | OWNER | TOTAL HOLDING ACRES | PART TAKEN ACRES | REMAINDER ACRES | PREVIOUSLY DED. ACRES | EASEMENT ACRES | EASEMENT PURPOSE | PERMANENT ID. NO. | PROPERTY ACQUIRED BY |
|------------|--|---------------------|------------------|-----------------|-----------------------|-----------------------|---------------------------|---|----------------------|
| OED0215* | AMERICAN BANK & TRUST CO. TR. NO. 1224301-01 | 19.539 | 0.086 | 19.453 | N/A | TE 0.494
PE=0.104 | CONSTRUCTION MAINTENANCE | 30-30-305-027
30-30-305-028
30-30-305-030 | |
| OED0222* | U.S. BANK TR. NO. 3414 | 0.364 | N/A | 0.364 | N/A | TE=0.018
DED=0.023 | CONSTRUCTION RIGHT-OF-WAY | 29-25-407-012
29-25-407-013
29-25-407-014
29-25-407-015
29-25-407-016 | |
| OED0223* | MARLON FEIN | 3.115 | 0.017 | 3.098 | N/A | 0.020 | CONSTRUCTION | 29-25-405-14 | |

* SEE SHEET 9A FOR TOTAL HOLDING PARCELS OED0215, OED0222, & OED0223

LEGEND

SECTION CORNER
 QUARTER SECTION CORNER

COORDINATE POSITION NUMBER
 SECTION LINE
 QUARTER SECTION LINE
 QUARTER, QUARTER SECTION LINE
 PROPOSED RIGHT OF WAY LINE
 PROPOSED EASEMENT
 EXISTING RIGHT OF WAY LINE
 CENTERLINE
 PLATTED LOT LINES
 PROPERTY (DEED) LINE
 APPARENT PROPERTY LINE
 MEASURED ENGLISH DIMENSION
 129.32 (COMP) COMPUTED DIMENSION
 129.32 RECORDED DIMENSION
 129.322m METRIC DIMENSION
 + CUT CROSS FOUND OR SET
 EXISTING BUILDING

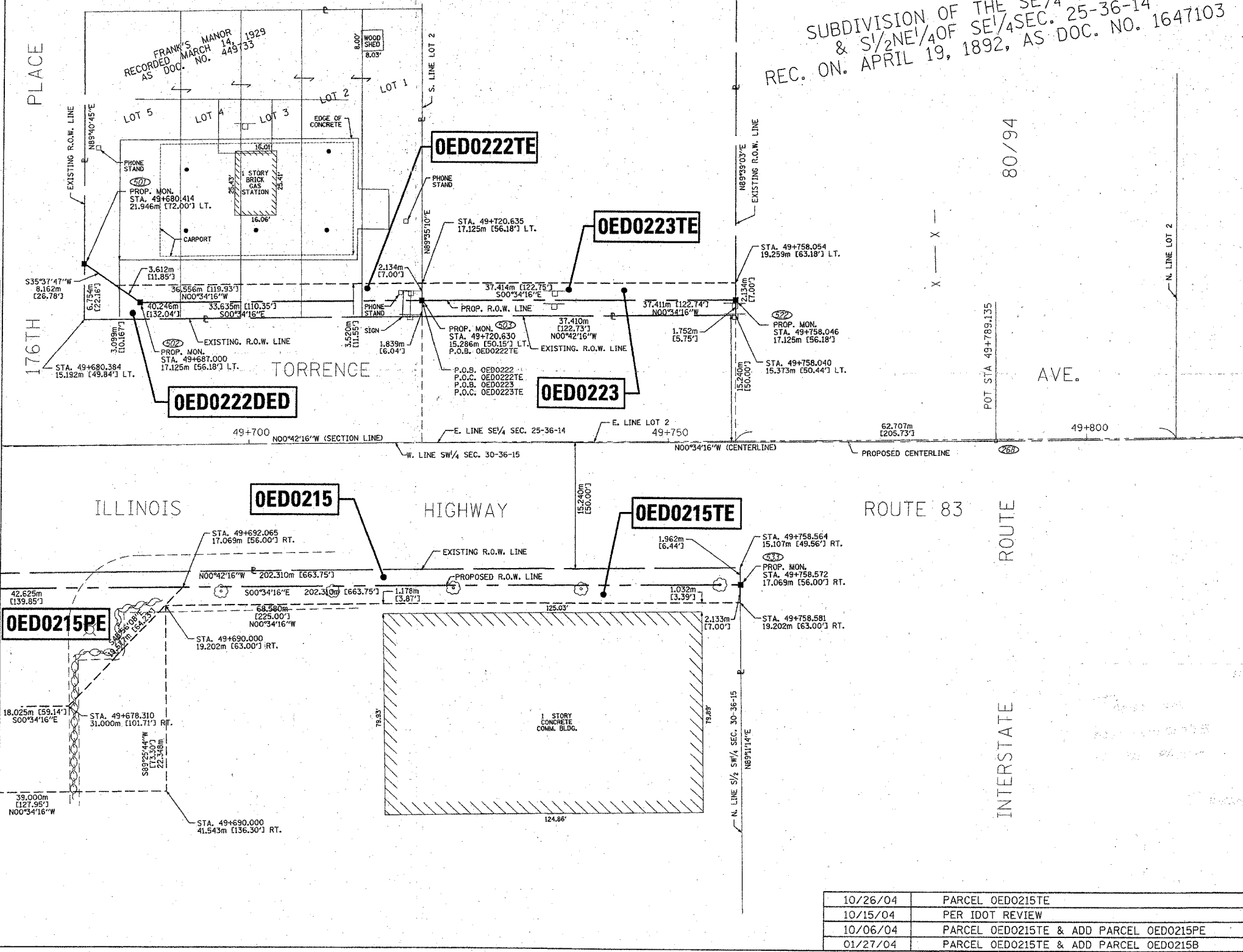
IRON PIPE FOUND
 IRON PIPE SET

T1, T2, T3 THESE STAKES REFERENCE FOUND MONUMENTATION. SET 5/8 INCH IRON ROD FLUSH WITH GROUND TO TIE FOUND IRON STAKE IDENTIFIED BY COLORED PLASTIC CAP BEARING SURVEYORS REGISTRATION NUMBER.
 BT1, BT2, BT3 THESE STAKES, IN CULTIVATED AREAS, REFERENCE FOUND MONUMENTATION. BURIED 5/8 INCH IRON ROD 20 INCHES BELOW GROUND TO TIE TP FOUND IRON STAKE. IDENTIFIED BY COLORED PLASTIC CAP BEARING SURVEYORS REGISTRATION NUMBER.
 S STAKING OF PROPOSED RIGHT OF WAY. SET DIVISION OF HIGHWAYS SURVEY MARKER TO MONUMENT THE POSITION SHOWN. IDENTIFIED BY INSCRIPTION DATA AND SURVEYORS REGISTRATION NUMBER.
 M STAKING OF PROPOSED RIGHT OF WAY IN CULTIVATED AREAS. BURIED 5/8 INCH METAL ROD 20 INCHES BELOW GROUND TO MARK FUTURE SURVEY DISK POSITION IDENTIFIED BY COLORED PLASTIC CAP BEARING SURVEYORS REGISTRATION NUMBER.
 P PERMANENT SURVEY MARKER, I.D.O.T. STD. 2135 (TO BE SET BY OTHERS)
 R RIGHT OF WAY STAKING PROPOSED TO BE SET.

SUBDIVISION OF THE SE 1/4 OF SE 1/4 & S 1/2 NE 1/4 OF SE 1/4 SEC. 25-36-14 REC. ON. APRIL 19, 1892, AS DOC. NO. 1647103

| BY | DATE |
|----|------|
| | |
| | |
| | |

R.O.W. PLAT NO. NOTEBOOK NO.



STATE OF ILLINOIS)
) SS
 COUNTY OF WILL)
 THIS IS TO CERTIFY THAT I, ROBERT A. ROGINA, AN ILLINOIS PROFESSIONAL LAND SURVEYOR, HAVE SURVEYED THE PLAT OF HIGHWAYS SHOWN HERE ON BETWEEN SECTIONS 25 AND 30, TOWNSHIP 36 NORTH, AND RANGE 14 AND 15 EAST OF THE THIRD PRINCIPAL MERIDIAN, COOK COUNTY; THAT THE SURVEY IS TRUE AND COMPLETE AS SHOWN TO THE BEST OF MY KNOWLEDGE AND BELIEF; THAT THE PLAT CORRECTLY REPRESENTS SAID SURVEY, THAT ALL MONUMENTS FOUND AND ESTABLISHED ARE OF PERMANENT QUALITY AND OCCUPY THE POSITIONS SHOWN THEREON AND THAT THE MONUMENTS ARE SUFFICIENT TO ENABLE THE SURVEY TO BE RETRACED, MADE FOR THE DEPARTMENT OF TRANSPORTATION, STATE OF ILLINOIS.

DATED AT JOLIET, ILLINOIS THIS 15th DAY OF JANUARY, 2003 A.D.

Robert A. Rogina
 ILLINOIS PROFESSIONAL LAND SURVEYOR NO. 2017



NOTE:
 BASIS OF BEARINGS IS THE ILLINOIS STATE PLANE COORDINATE SYSTEM EAST ZONE, NAD 83



PLAT OF HIGHWAYS
 STATE OF ILLINOIS
 DEPARTMENT OF TRANSPORTATION
 FAI - 80/94

SECTION: COOK COUNTY
 PROJECT: JOB NO. R-90-010-01
 STATION + TO STATION +
 SCALE: 1:250 SHEET: 8A OF 63A

| | | |
|----------|---|---------|
| 10/26/04 | PARCEL OED0215TE | BLF/JAK |
| 10/15/04 | PER IDOT REVIEW | BLF/JAK |
| 10/06/04 | PARCEL OED0215TE & ADD PARCEL OED0215PE | RPH/JAK |
| 01/27/04 | PARCEL OED0215TE & ADD PARCEL OED0215B | RPH/JAK |

BUREAU OF LAND ACQUISITION
 201 WEST CENTER COURT
 SCHAMBURG, ILLINOIS 60196

PART of the SOUTHEAST QUARTER of SECTION 25, T36N., R14E., of the 3rd. P.M. COOK COUNTY, ILLINOIS
PART of the SOUTHWEST QUARTER of SECTION 30, T36N., R15E., of the 3rd. P.M. COOK COUNTY, ILLINOIS

TOTAL SHEET 631
 SYMBEY 236
 N.P.
 CONTRACT NO 6011

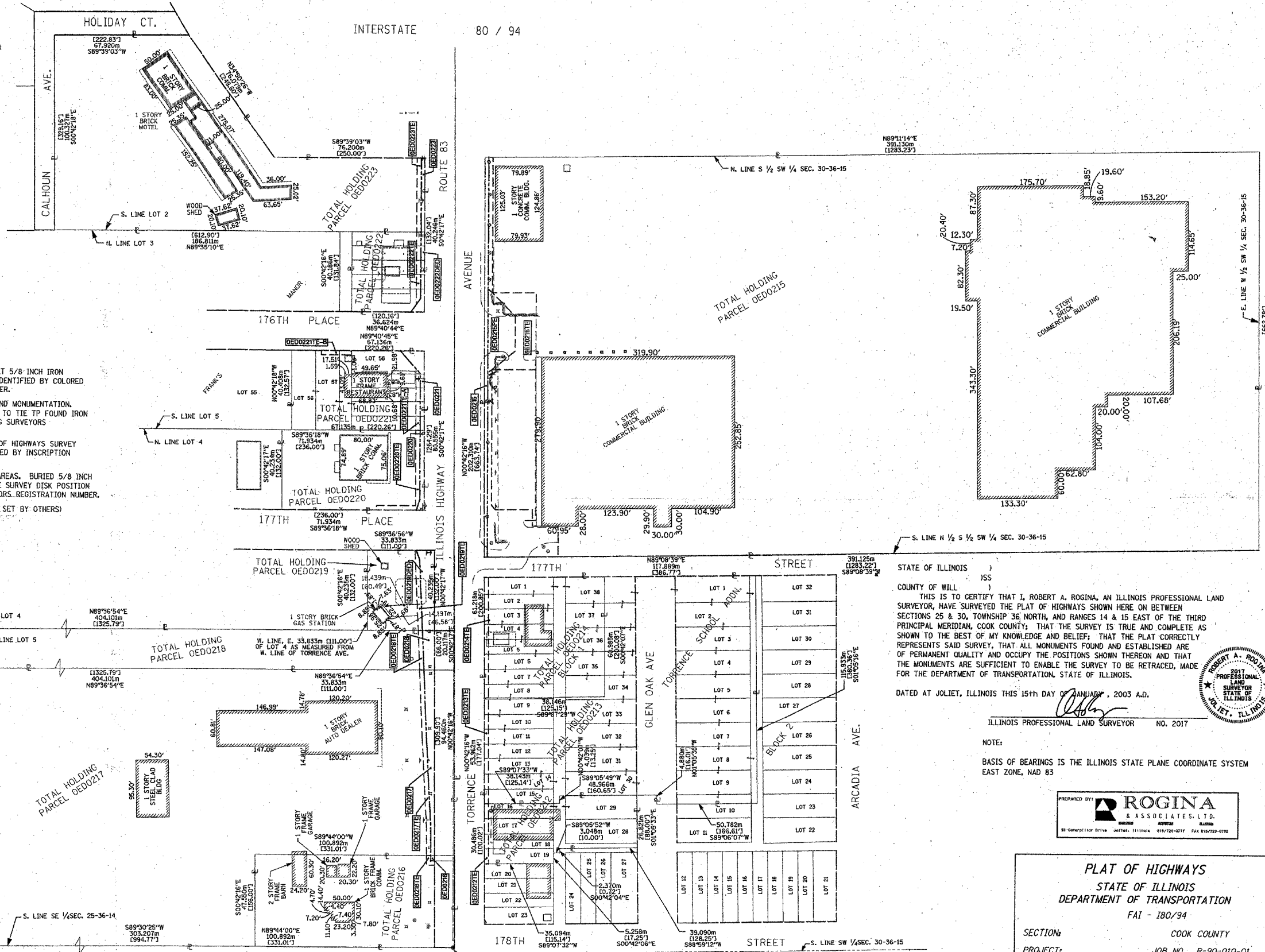
LEGEND

- COORDINATE POSITION NUMBER
- SECTION LINE
- QUARTER SECTION LINE
- QUARTER, QUARTER SECTION LINE
- PROPOSED RIGHT OF WAY LINE
- PROPOSED EASEMENT
- EXISTING RIGHT OF WAY LINE
- CENTERLINE
- PLATTED LOT LINES
- PROPERTY (DEED) LINE
- APL
- APPARENT PROPERTY LINE
- (129.32) MEASURED ENGLISH DIMENSION
- (129.32 (COMP)) COMPUTED DIMENSION
- (129.32m) RECORDED DIMENSION
- 129.322m METRIC DIMENSION
- + CUT CROSS FOUND OR SET
- EXISTING BUILDING

- IRON PIPE FOUND ● IRON PIPE SET
- T1 THESE STAKES REFERENCE FOUND MONUMENTATION. SET 5/8 INCH IRON ROD FLUSH WITH GROUND TO TIE FOUND IRON STAKE IDENTIFIED BY COLORED PLASTIC CAP BEARING SURVEYORS REGISTRATION NUMBER.
- T2
- T3
- BT1 THESE STAKES, IN CULTIVATED AREAS, REFERENCE FOUND MONUMENTATION. BURIED 5/8 INCH IRON ROD 20 INCHES BELOW GROUND TO TIE TP FOUND IRON STAKE. IDENTIFIED BY COLORED PLASTIC CAP BEARING SURVEYORS REGISTRATION NUMBER.
- BT2
- BT3
- STAKING OF PROPOSED RIGHT OF WAY. SET DIVISION OF HIGHWAYS SURVEY MARKER TO MONUMENT THE POSITION SHOWN. IDENTIFIED BY INSCRIPTION DATA AND SURVEYORS REGISTRATION NUMBER.
- M STAKING OF PROPOSED RIGHT OF WAY IN CULTIVATED AREAS. BURIED 5/8 INCH METAL ROD 20 INCHES BELOW GROUND TO MARK FUTURE SURVEY DISK POSITION IDENTIFIED BY COLORED PLASTIC CAP BEARING SURVEYORS REGISTRATION NUMBER.
- PERMANENT SURVEY MARKER, I.D.O.T. STD. 2135 (TO BE SET BY OTHERS)
- RIGHT OF WAY STAKING PROPOSED TO BE SET.

| BY | DATE |
|----|------|
| | |
| | |
| | |
| | |

| R.O.W. PLAT | NOTEBOOK NO. |
|-------------|--------------|
| | |
| | |
| | |
| | |



STATE OF ILLINOIS)
) SS
 COUNTY OF WILL)
 THIS IS TO CERTIFY THAT I, ROBERT A. ROGINA, AN ILLINOIS PROFESSIONAL LAND SURVEYOR, HAVE SURVEYED THE PLAT OF HIGHWAYS SHOWN HERE ON BETWEEN SECTIONS 25 & 30, TOWNSHIP 36 NORTH, AND RANGES 14 & 15 EAST OF THE THIRD PRINCIPAL MERIDIAN, COOK COUNTY; THAT THE SURVEY IS TRUE AND COMPLETE AS SHOWN TO THE BEST OF MY KNOWLEDGE AND BELIEF; THAT THE PLAT CORRECTLY REPRESENTS SAID SURVEY, THAT ALL MONUMENTS FOUND AND ESTABLISHED ARE OF PERMANENT QUALITY AND OCCUPY THE POSITIONS SHOWN THEREON AND THAT THE MONUMENTS ARE SUFFICIENT TO ENABLE THE SURVEY TO BE RETRACED, MADE FOR THE DEPARTMENT OF TRANSPORTATION, STATE OF ILLINOIS.
 DATED AT JOLIET, ILLINOIS THIS 15TH DAY OF JANUARY, 2003 A.D.
 ILLINOIS PROFESSIONAL LAND SURVEYOR NO. 2017



NOTE:
 BASIS OF BEARINGS IS THE ILLINOIS STATE PLANE COORDINATE SYSTEM EAST ZONE, NAD 83



PLAT OF HIGHWAYS
 STATE OF ILLINOIS
 DEPARTMENT OF TRANSPORTATION
 FAI - 180/94

SECTION: COOK COUNTY
 PROJECT: JOB NO. R-90-010-01
 STATION + TO STATION +
 SCALE: 1:1000 SHEET: 9A OF 63A

BUREAU OF LAND ACQUISITION
 201 WEST CENTER COURT
 SCHAUMBURG, ILLINOIS 60196

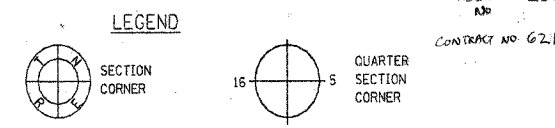
| | | |
|----------|--|---------|
| 10/26/04 | PARCEL OED0215TE | BLF/JAK |
| 10/06/04 | PARCEL OED0215PE & OED0215TE-A, OED0215TE-B, OED0215TE-C | RPH/JAK |
| 01/27/04 | TOTAL HOLDING PARCEL OED0215 | RPH/JAK |
| 09/26/03 | TOTAL HOLDING PARCEL OED0221 | RPH/JAK |

DGM/IDOT/123-0801/SHT1000-08A.DGN

PART of the NORTHEAST QUARTER of SECTION 25, T36N., R14E., of the 3rd. P.M. COOK COUNTY, ILLINOIS
PART of the NORTHWEST QUARTER of SECTION 30, T36N., R15E., of the 3rd. P.M. COOK COUNTY, ILLINOIS

| PARCEL NO. | OWNER | TOTAL HOLDING ACRES | PART TAKEN ACRES | REMAINDER ACRES | PREVIOUSLY DED. ACRES | EASEMENT ACRES | EASEMENT PURPOSE | PERMANENT ID. NO. | PROPERTY ACQUIRED BY |
|------------|-----------------------|---------------------|------------------|-----------------|-----------------------|----------------|------------------|-------------------|----------------------|
| OED0224* | SHADRALL ASSOCIATES | 1.553 | 0.029 | 1.524 | N/A | 0.035 | CONSTRUCTION | 30-30-316-041 | |
| OED0225* | MALAN MORTGAGEOR INC. | 10.035 | N/A | 10.035 | N/A | 0.060 | CONSTRUCTION | 30-30-116-042 | |
| OED0226* | CHI-CO. INK | 0.678 | N/A | 0.678 | N/A | 0.022 | CONSTRUCTION | 29-25-209-039 | |

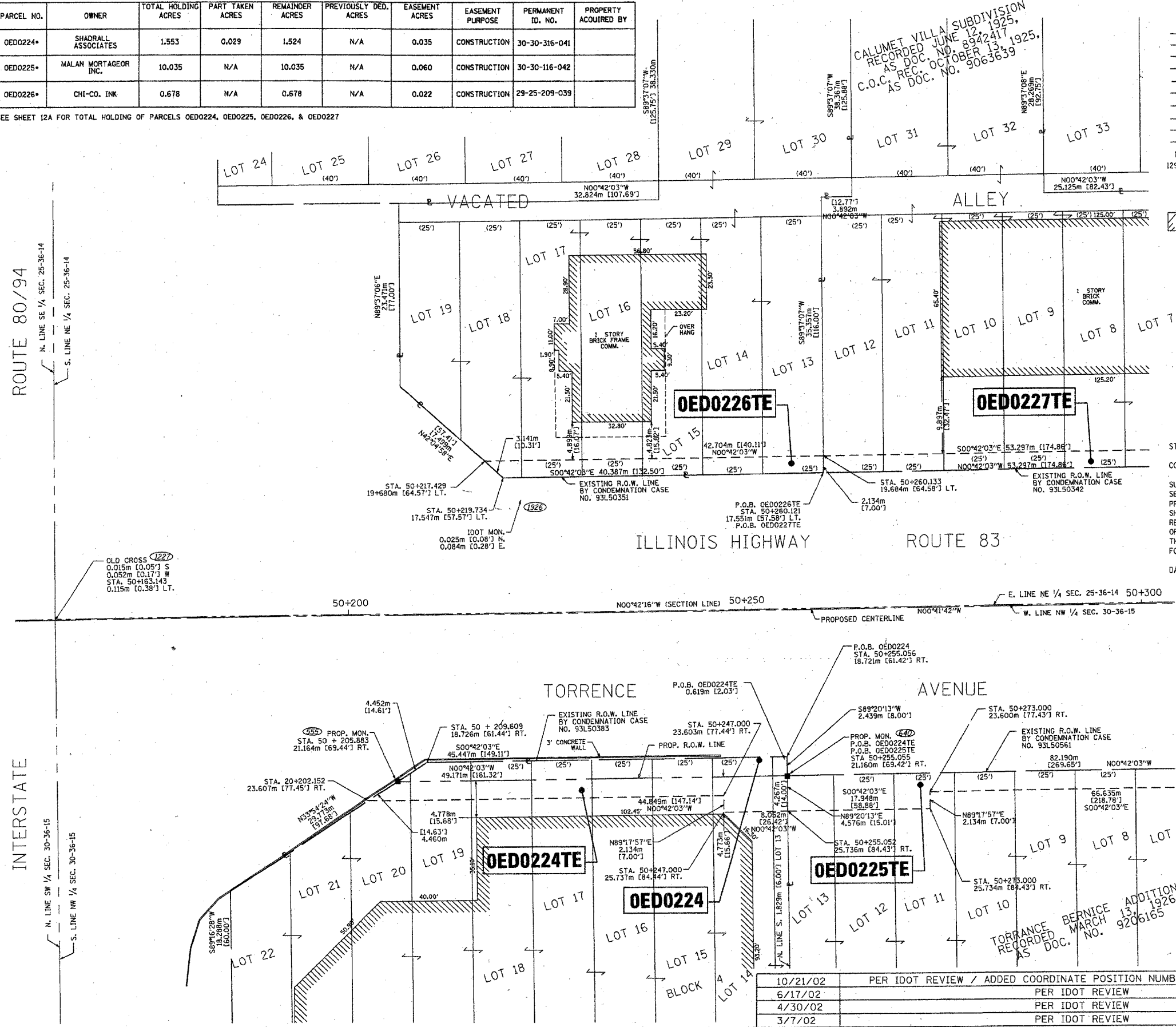
* SEE SHEET 12A FOR TOTAL HOLDING OF PARCELS OED0224, OED0225, OED0226, & OED0227



STATE OF ILLINOIS)
 COUNTY OF WILL)
) 155
 THIS IS TO CERTIFY THAT I, ROBERT A. ROGINA, AN ILLINOIS PROFESSIONAL LAND SURVEYOR, HAVE SURVEYED THE PLAT OF HIGHWAYS SHOWN HERE ON BETWEEN SECTIONS 25 AND 30, TOWNSHIP 36 NORTH, AND RANGE 14 AND 15 EAST OF THE THIRD PRINCIPAL MERIDIAN, COOK COUNTY; THAT THE SURVEY IS TRUE AND COMPLETE AS SHOWN TO THE BEST OF MY KNOWLEDGE AND BELIEF; THAT THE PLAT CORRECTLY REPRESENTS SAID SURVEY, THAT ALL MONUMENTS FOUND AND ESTABLISHED ARE OF PERMANENT QUALITY AND OCCUPY THE POSITIONS SHOWN THEREON AND THAT THE MONUMENTS ARE SUFFICIENT TO ENABLE THE SURVEY TO BE RETRACED, MADE FOR THE DEPARTMENT OF TRANSPORTATION, STATE OF ILLINOIS.
 DATED AT JOLIET, ILLINOIS THIS 15th DAY OF JANUARY, 2003 A.D.
 ILLINOIS PROFESSIONAL LAND SURVEYOR NO. 2017

| BY | DATE |
|----|------|
| | |
| | |
| | |
| | |

| R.O.W. PLAT | NOTEBOOK NO. |
|-------------|--------------|
| | |
| | |
| | |
| | |



NOTE:
 BASIS OF BEARINGS IS THE ILLINOIS STATE PLANE COORDINATE SYSTEM EAST ZONE, NAD 83



PLAT OF HIGHWAYS
 STATE OF ILLINOIS
 DEPARTMENT OF TRANSPORTATION
 FALL - 80/94
 SECTION: COOK COUNTY
 PROJECT: JOB NO. R-90-010-01
 STATION 50+200 TO STATION 50+300
 SCALE: 1:250 SHEET: 10A OF 63A
 BUREAU OF LAND ACQUISITION
 201 WEST CENTER COURT
 SCHAUMBURG, ILLINOIS 60196

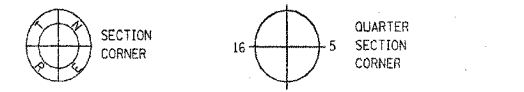
| | | |
|----------|---|---------|
| 10/21/02 | PER IDOT REVIEW / ADDED COORDINATE POSITION NUMBERS | RPH/JAK |
| 6/17/02 | PER IDOT REVIEW | BLF/JAK |
| 4/30/02 | PER IDOT REVIEW | BLF/JAK |
| 3/7/02 | PER IDOT REVIEW | MHG/JAK |

/DGN/IDOT/123-0801/DESIGN/SHT250-10A.DGN

PART of the NORTHEAST QUARTER of SECTION 25, T36N., R14E., of the 3rd. P.M. COOK COUNTY, ILLINOIS
PART of the NORTHEAST QUARTER of SECTION 30, T36N., R15E., of the 3rd. P.M. COOK COUNTY, ILLINOIS

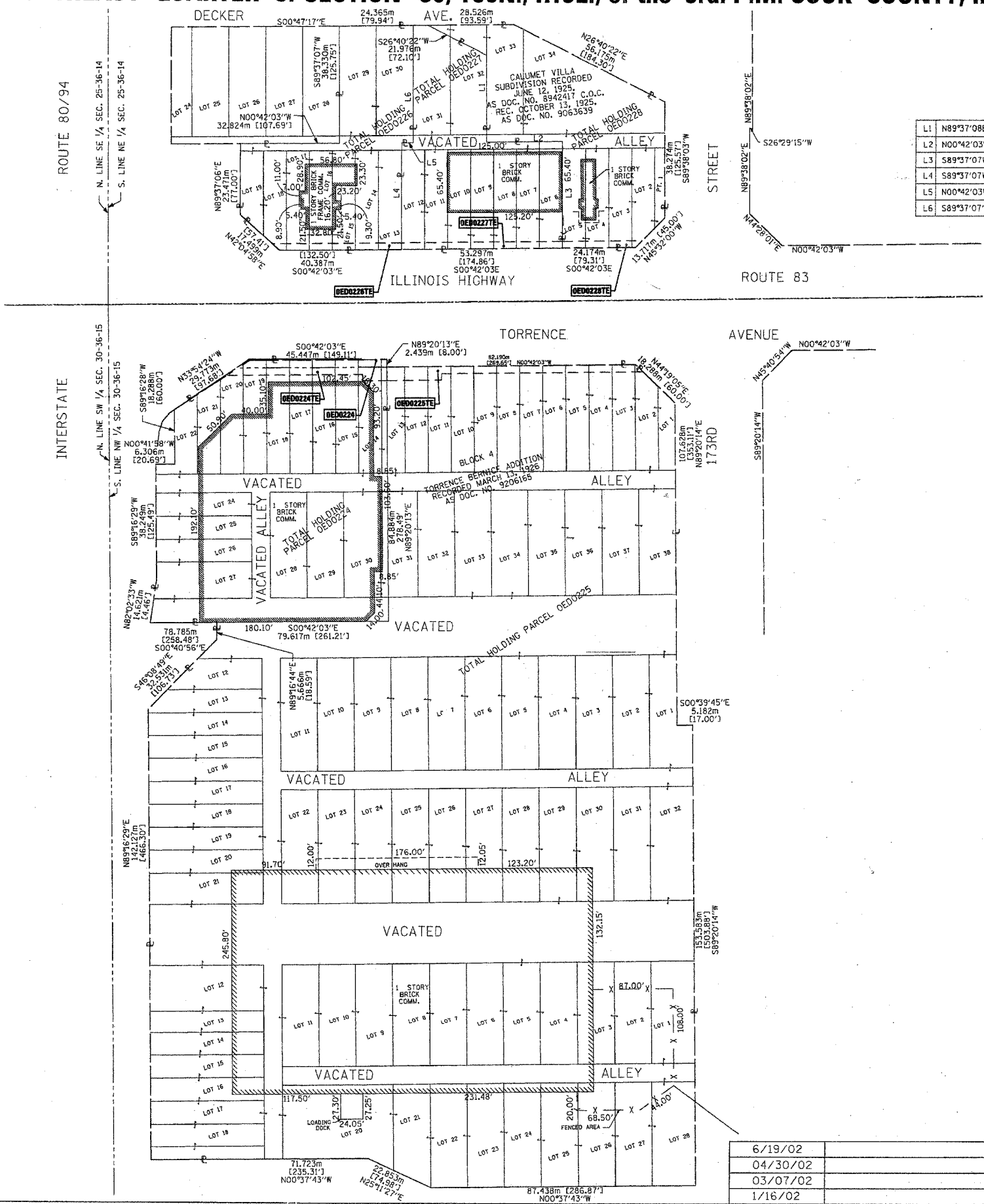
TOTAL 631
 SHEET 238
 NO.
 CONTRACT NO. 62111

LEGEND



- (85) COORDINATE POSITION NUMBER
- SECTION LINE
- QUARTER SECTION LINE
- PROPOSED RIGHT OF WAY LINE
- PROPOSED EASEMENT
- EXISTING RIGHT OF WAY LINE
- CENTERLINE
- PLATTED LOT LINES
- PROPERTY (DEED) LINE
- APPEARANT PROPERTY LINE
- (129.32) MEASURED ENGLISH DIMENSION
- 129.32 (COMP) COMPUTED DIMENSION
- (129.32) RECORDED DIMENSION
- 129.322m METRIC DIMENSION
- + CUT CROSS FOUND OR SET
- EXISTING BUILDING
- IRON PIPE FOUND ● IRON PIPE SET
- T1 THESE STAKES REFERENCE FOUND MONUMENTATION. SET 5/8 INCH IRON ROD FLUSH WITH GROUND TO TIE FOUND IRON STAKE IDENTIFIED BY COLORED PLASTIC CAP BEARING SURVEYORS REGISTRATION NUMBER.
- BT1 THESE STAKES, IN CULTIVATED AREAS, REFERENCE FOUND MONUMENTATION. BURIED 5/8 INCH IRON ROD 20 INCHES BELOW GROUND TO TIE TP FOUND IRON STAKE. IDENTIFIED BY COLORED PLASTIC CAP BEARING SURVEYORS REGISTRATION NUMBER.
- STAKING OF PROPOSED RIGHT OF WAY. SET DIVISION OF HIGHWAYS SURVEY MARKER TO MONUMENT THE POSITION SHOWN. IDENTIFIED BY INSCRIPTION DATA AND SURVEYORS REGISTRATION NUMBER.
- M STAKING OF PROPOSED RIGHT OF WAY IN CULTIVATED AREAS. BURIED 5/8 INCH METAL ROD 20 INCHES BELOW GROUND TO MARK FUTURE SURVEY DISK POSITION IDENTIFIED BY COLORED PLASTIC CAP BEARING SURVEYORS REGISTRATION NUMBER.
- PERMANENT SURVEY MARKER, I.D.O.T. STD. 2135 (TO BE SET BY OTHERS)
- RIGHT OF WAY STAKING PROPOSED TO BE SET.

| | | | |
|----|-------------|---------|-----------|
| L1 | N89°37'08"E | 28.269m | (92.75'1) |
| L2 | N00°42'03"W | 25.125m | (82.43') |
| L3 | S89°37'07"W | 35.357m | (116.00') |
| L4 | S89°37'07"W | 35.357m | (116.00') |
| L5 | N00°42'03"W | 3.892m | (12.77') |
| L6 | S89°37'07"W | 38.367m | (125.88') |



| BY | DATE |
|-------------|--------------|
| | |
| | |
| | |
| R.O.W. PLAT | NOTEBOOK NO. |
| | |
| | |

STATE OF ILLINOIS)
)
 COUNTY OF WILL)
)
 THIS IS TO CERTIFY THAT I, ROBERT A. ROGINA, AN ILLINOIS PROFESSIONAL LAND SURVEYOR, HAVE SURVEYED THE PLAT OF HIGHWAYS SHOWN HERE ON BETWEEN SECTION 25 & 30, TOWNSHIP 36 NORTH, AND RANGE 14 & 15 EAST OF THE THIRD PRINCIPAL MERIDIAN, COOK COUNTY; THAT THE SURVEY IS TRUE AND COMPLETE AS SHOWN TO THE BEST OF MY KNOWLEDGE AND BELIEF; THAT THE PLAT CORRECTLY REPRESENTS SAID SURVEY, THAT ALL MONUMENTS FOUND AND ESTABLISHED ARE OF PERMANENT QUALITY AND OCCUPY THE POSITIONS SHOWN THEREON AND THAT THE MONUMENTS ARE SUFFICIENT TO ENABLE THE SURVEY TO BE RETRACED, MADE FOR THE DEPARTMENT OF TRANSPORTATION, STATE OF ILLINOIS.

DATED AT JOLIET, ILLINOIS THIS 15th DAY OF JANUARY, 2003 A.D.
 ILLINOIS PROFESSIONAL LAND SURVEYOR NO. 2017



NOTE:
 BASIS OF BEARINGS IS THE ILLINOIS STATE PLANE COORDINATE SYSTEM EAST ZONE, NAD 83



PLAT OF HIGHWAYS
 STATE OF ILLINOIS
 DEPARTMENT OF TRANSPORTATION
 FAI - 180/94

SECTION: COOK COUNTY
 PROJECT: JOB NO. R-90-010-01
 STATION + TO STATION +
 SCALE: 1:750 SHEET: 12A OF 63A

BUREAU OF LAND ACQUISITION
 201 WEST CENTER COURT
 SCHAMBURG, ILLINOIS 60196

| | | |
|----------|-----------------|---------|
| 6/19/02 | PER IDOT REVIEW | BLF/JAK |
| 04/30/02 | PER IDOT REVIEW | BLF/JAK |
| 03/07/02 | PER IDOT REVIEW | MHG/JAK |
| 1/16/02 | PER IDOT REVIEW | BLF/JAK |

/DGN/IDOT/23-0801/SHT750-12.DGN

PART of the SOUTHEAST QUARTER of SECTION 25, T36N., R14E., of the 3rd. P.M. COOK COUNTY, ILLINOIS

TOTAL SHEET NO. 249 CONTRACT NO. 62114

| PARCEL NO. | OWNER | TOTAL HOLDING ACRES | PART TAKEN ACRES | REMAINDER ACRES | PREVIOUSLY DED. ACRES | EASEMENT ACRES | EASEMENT PURPOSE | PERMANENT ID. NO. | PROPERTY ACQUIRED BY |
|------------|---|---------------------|------------------|-----------------|-----------------------|----------------|------------------|--|----------------------|
| OED0230* | UNITED MOTELS, INC. | 3.928 | 0.163 | 3.765 | N/A | N/A | N/A | 29-25-402-032
29-25-402-033
29-25-401-034
29-25-401-035 | |
| OED0231* | NATURAL GAS PIPELINE COMPANY OF AMERICA | 0.831 | N/A | 0.831 | N/A | 0.085 | RIGHT-OF-WAY | 29-25-400-045 | |

* SEE SHEET 23A FOR TOTAL HOLDING OF PARCEL OED0231

LEGEND

- COORDINATE POSITION NUMBER
- SECTION LINE
- QUARTER SECTION LINE
- QUARTER, QUARTER SECTION LINE
- PROPOSED RIGHT OF WAY LINE
- PROPOSED EASEMENT
- EXISTING RIGHT OF WAY LINE
- CENTERLINE
- PLATTED LOT LINES
- PROPERTY (DEED) LINE
- APPARENT PROPERTY LINE
- MEASURED ENGLISH DIMENSION
- COMPUTED DIMENSION
- RECORDED DIMENSION
- METRIC DIMENSION
- CUT CROSS FOUND OR SET
- EXISTING BUILDING
- IRON PIPE FOUND
- IRON PIPE SET
- THESE STAKES REFERENCE FOUND MONUMENTATION. SET 5/8 INCH IRON ROD FLUSH WITH GROUND TO TIE FOUND IRON STAKE IDENTIFIED BY COLORED PLASTIC CAP BEARING SURVEYORS REGISTRATION NUMBER.
- THESE STAKES, IN CULTIVATED AREAS, REFERENCE FOUND MONUMENTATION. BURIED 5/8 INCH IRON ROD 20 INCHES BELOW GROUND TO TIE TP FOUND IRON STAKE. IDENTIFIED BY COLORED PLASTIC CAP BEARING SURVEYORS REGISTRATION NUMBER.
- STAKING OF PROPOSED RIGHT OF WAY. SET DIVISION OF HIGHWAYS SURVEY MARKER TO MONUMENT THE POSITION SHOWN. IDENTIFIED BY INSCRIPTION DATA AND SURVEYORS REGISTRATION NUMBER.
- STAKING OF PROPOSED RIGHT OF WAY IN CULTIVATED AREAS. BURIED 5/8 INCH METAL ROD 20 INCHES BELOW GROUND TO MARK FUTURE SURVEY DISK POSITION IDENTIFIED BY COLORED PLASTIC CAP BEARING SURVEYORS REGISTRATION NUMBER.
- PERMANENT SURVEY MARKER, I.D.O.T. STD. 2135 (TO BE SET BY OTHERS)
- RIGHT OF WAY STAKING PROPOSED TO BE SET.

STATE OF ILLINOIS)
 COUNTY OF WILL)
 THIS IS TO CERTIFY THAT I, ROBERT A. ROGINA, AN ILLINOIS PROFESSIONAL LAND SURVEYOR, HAVE SURVEYED THE PLAT OF HIGHWAYS SHOWN HERE ON BETWEEN SECTION 25, TOWNSHIP 36 NORTH, AND RANGE 14 EAST OF THE THIRD PRINCIPAL MERIDIAN, COOK COUNTY; THAT THE SURVEY IS TRUE AND COMPLETE AS SHOWN TO THE BEST OF MY KNOWLEDGE AND BELIEF; THAT THE PLAT CORRECTLY REPRESENTS SAID SURVEY, THAT ALL MONUMENTS FOUND AND ESTABLISHED ARE OF PERMANENT QUALITY AND OCCUPY THE POSITIONS SHOWN THEREON AND THAT THE MONUMENTS ARE SUFFICIENT TO ENABLE THE SURVEY TO BE RETRACED, MADE FOR THE DEPARTMENT OF TRANSPORTATION, STATE OF ILLINOIS.

DATED AT JOLIET, ILLINOIS THIS 15th DAY OF JANUARY, 2003 A.D.
 ILLINOIS PROFESSIONAL LAND SURVEYOR NO. 2017

NOTE:
 BASIS OF BEARINGS IS THE ILLINOIS STATE PLANE COORDINATE SYSTEM EAST ZONE, NAD 83

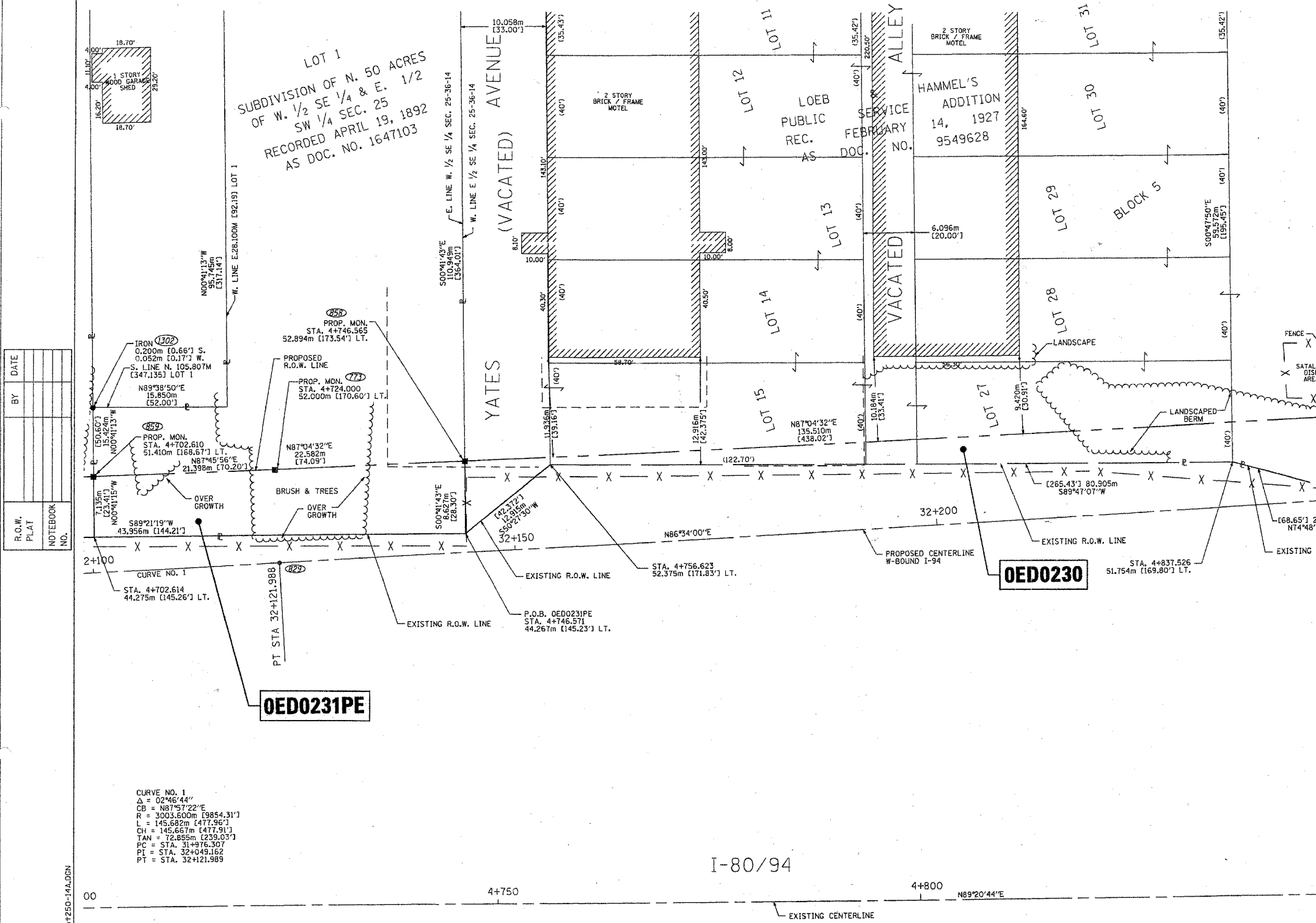
PREPARED BY: **ROGINA & ASSOCIATES, L.P.**

PLAT OF HIGHWAYS
 STATE OF ILLINOIS
 DEPARTMENT OF TRANSPORTATION
 FAI - 80/94

SECTION: COOK COUNTY
 PROJECT: JOB NO. R-90-010-01
 STATION 4 + 702.000 TO STATION 4 + 838.000
 SCALE: 1:250 SHEET: 14A OF 63A

BUREAU OF LAND ACQUISITION
 201 WEST CENTER COURT
 SCHAUMBURG, ILLINOIS 60196

| | | |
|----------|--|---------|
| 04/02/03 | CHANGE PARCEL OED0231 TO OED0231PE, OWNERSHIP CHANGE | RPH/JAK |
| 10/21/02 | PER IDOT REVIEW / ADDED COORDINATE POSITION NUMBERS | RPH/JAK |
| 06/17/02 | PER IDOT REVIEW & TITLE POLICY | MHG/JAK |
| 03/05/02 | PER IDOT REVIEW | MHG/JAK |



| BY | DATE |
|----|------|
| | |
| | |
| | |

| R.O.W. PLAT | NOTEBOOK NO. |
|-------------|--------------|
| | |
| | |
| | |

CURVE NO. 1
 Δ = 02°46'44"
 CB = N87°57'22"E
 R = 3003.600m [9854.31']
 L = 145.682m [477.96']
 CH = 145.687m [477.91']
 TAN = 72.855m [239.03']
 PC = STA. 31+976.307
 PT = STA. 32+049.162
 PT = STA. 32+121.989

PART of the SOUTHEAST QUARTER of SECTION 25, T36N., R14E., of the 3rd. P.M. COOK COUNTY, ILLINOIS

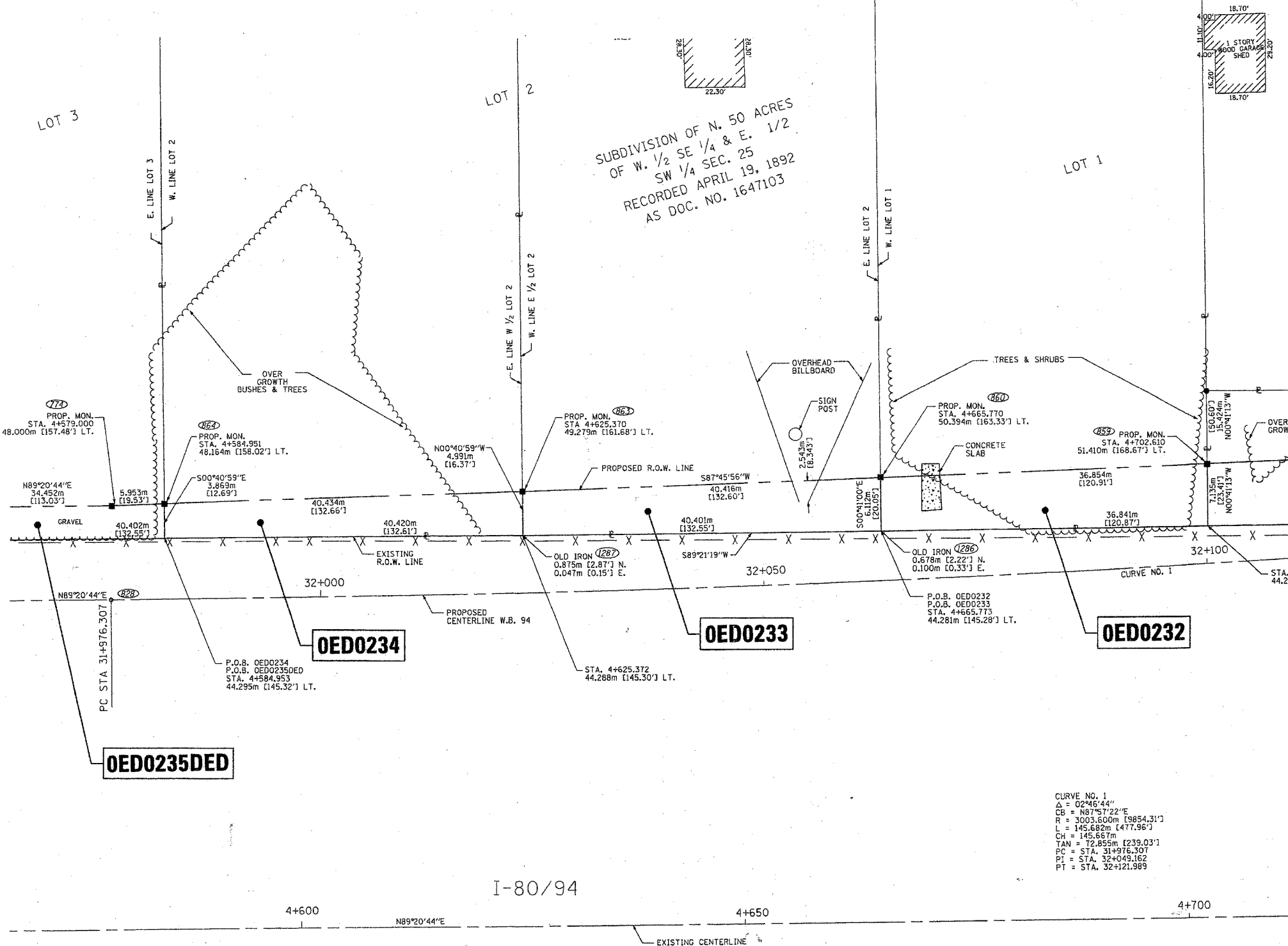
TOTAL 631
SHEET 244
NO. 1
CONTRACT NO. 621H

| PARCEL NO. | OWNER | TOTAL HOLDING ACRES | PART TAKEN ACRES | REMAINDER ACRES | PREVIOUSLY DED. ACRES | EASEMENT ACRES | EASEMENT PURPOSE | PERMANENT ID. NO. | PROPERTY ACQUIRED BY |
|------------|-----------------------------------|---------------------|------------------|-----------------|-----------------------|----------------|------------------|-------------------|----------------------|
| OED0232 | ANDREW C. & MARISA ROY | 1.013 | 0.060 | 0.953 | N/A | N/A | N/A | 29-25-400-015 | |
| OED0233 | BANK OF HOMEWOOD TRUST NO. 220-21 | 1.113 | 0.055 | 1.058 | N/A | N/A | N/A | 29-25-400-020 | |
| OED0234 | JAGDISH & VIJAY PATEL | 1.115 | 0.044 | 1.071 | N/A | N/A <td N/A | 29-25-400-019 | | |

SEE SHEET 23A FOR TOTAL HOLDING OF PARCEL OED0232, OED0233, OED0234

LEGEND

- (85) COORDINATE POSITION NUMBER
- SECTION LINE
- QUARTER SECTION LINE
- QUARTER, QUARTER SECTION LINE
- PROPOSED RIGHT OF WAY LINE
- PROPOSED EASEMENT
- EXISTING RIGHT OF WAY LINE
- CENTERLINE
- PLATTED LOT LINES
- PROPERTY (DEED) LINE
- APL APPARENT PROPERTY LINE
- (129.32) MEASURED ENGLISH DIMENSION
- 129.32 (COMP) COMPUTED DIMENSION
- (129.32) RECORDED DIMENSION
- 129.322m METRIC DIMENSION
- + CUT CROSS FOUND OR SET
- EXISTING BUILDING
- IRON PIPE FOUND
- IRON PIPE SET
- T1 THESE STAKES REFERENCE FOUND MONUMENTATION. SET 5/8 INCH IRON ROD FLUSH WITH GROUND TO TIE FOUND IRON STAKE IDENTIFIED BY COLORED PLASTIC CAP BEARING SURVEYORS REGISTRATION NUMBER.
- T2
- T3
- BT1 THESE STAKES, IN CULTIVATED AREAS, REFERENCE FOUND MONUMENTATION. BURIED 5/8 INCH IRON ROD 20 INCHES BELOW GROUND TO TIE TP FOUND IRON STAKE. IDENTIFIED BY COLORED PLASTIC CAP BEARING SURVEYORS REGISTRATION NUMBER.
- BT2
- BT3
- STAKING OF PROPOSED RIGHT OF WAY. SET DIVISION OF HIGHWAYS SURVEY MARKER TO MONUMENT THE POSITION SHOWN. IDENTIFIED BY INSCRIPTION DATA AND SURVEYORS REGISTRATION NUMBER.
- M STAKING OF PROPOSED RIGHT OF WAY IN CULTIVATED AREAS. BURIED 5/8 INCH METAL ROD 20 INCHES BELOW GROUND TO MARK FUTURE SURVEY DISK POSITION IDENTIFIED BY COLORED PLASTIC CAP BEARING SURVEYORS REGISTRATION NUMBER.
- PERMANENT SURVEY MARKER, I.D.O.T. STD. 2135 (TO BE SET BY OTHERS)
- RIGHT OF WAY STAKING PROPOSED TO BE SET.



STATE OF ILLINOIS)
COUNTY OF WILL)
SS)
THIS IS TO CERTIFY THAT I, ROBERT A. ROGINA, AN ILLINOIS PROFESSIONAL LAND SURVEYOR, HAVE SURVEYED THE PLAT OF HIGHWAYS SHOWN HERE ON BETWEEN SECTION 25, TOWNSHIP 36 NORTH, AND RANGE 14 EAST OF THE THIRD PRINCIPAL MERIDIAN, COOK COUNTY; THAT THE SURVEY IS TRUE AND COMPLETE AS SHOWN TO THE BEST OF MY KNOWLEDGE AND BELIEF; THAT THE PLAT CORRECTLY REPRESENTS SAID SURVEY, THAT ALL MONUMENTS FOUND AND ESTABLISHED ARE OF PERMANENT QUALITY AND OCCUPY THE POSITIONS SHOWN THEREON AND THAT THE MONUMENTS ARE SUFFICIENT TO ENABLE THE SURVEY TO BE RETRACED, MADE FOR THE DEPARTMENT OF TRANSPORTATION, STATE OF ILLINOIS.

DATED AT JOLIET, ILLINOIS THIS 15th DAY OF JANUARY, 2003 A.D.

Robert A. Rogina
ILLINOIS PROFESSIONAL LAND SURVEYOR NO. 2017



NOTE:
BASIS OF BEARINGS IS THE ILLINOIS STATE PLANE COORDINATE SYSTEM EAST ZONE, NAD 83

PREPARED BY: **ROGINA & ASSOCIATES, L.T.D.**
93 Commercial Drive Joliet, Illinois 61779-2777 FAX 815/729-0782

PLAT OF HIGHWAYS
STATE OF ILLINOIS
DEPARTMENT OF TRANSPORTATION
FAI - 80/94

SECTION: COOK COUNTY
PROJECT: JOB NO. R-90-010-01
STATION 4 + 570.000 TO STATION 4 + 703.00
SCALE: 1:250 SHEET: 15A OF 63A

BUREAU OF LAND ACQUISITION
201 WEST CENTER COURT
SCHAUMBURG, ILLINOIS 60196

| | | |
|----------|---|---------|
| 03/21/03 | CHANGE OED0235 TO OED0235DED | RPH/JAK |
| 10/21/02 | PER IDOT REVIEW / ADDED COORDINATE POSITION NUMBERS | RPH/JAK |
| 06/17/02 | PER IDOT REVIEW | MHG/JAK |
| 03/05/02 | PER IDOT REVIEW | MHG/JAK |

| BY | DATE |
|----|------|
| | |
| | |
| | |

| R.O.W. PLAT | NOTEBOOK NO. |
|-------------|--------------|
| | |
| | |
| | |

DGN/IDOT/123-0801/8PH/250-1EA.DGN

PART of the SOUTHEAST QUARTER of SECTION 25, T36N., R14E., of the 3rd. P.M. COOK COUNTY, ILLINOIS

TOTAL 631
SHEET 242
NO.
CONTRACT NO. 6211

| PARCEL NO. | OWNER | TOTAL HOLDING ACRES | PART TAKEN ACRES | REMAINDER ACRES | PREVIOUSLY DED. ACRES | EASEMENT ACRES | EASEMENT PURPOSE | PERMANENT ID. NO. | PROPERTY ACQUIRED BY |
|------------|----------------------------------|---------------------|------------------|-----------------|-----------------------|----------------|------------------|--------------------------------|----------------------|
| OED0235* | FRIENDSHIP MOTELS, LANSING, INC. | 1.117 | N/A | 1.117 | N/A | DED 0.037 | RIGHT-OF-WAY | 29-25-400-049 | |
| OED0236* | PUBLIC STORAGE, INC. | 3.206 | 0.110 | 2.916 | N/A | N/A | N/A | 29-25-400-024
29-25-400-066 | |

* SEE SHEET 23A FOR TOTAL HOLDING OF PARCEL OED0235 AND OED0236

- LEGEND**
- COORDINATE POSITION NUMBER
 - SECTION LINE
 - QUARTER SECTION LINE
 - QUARTER, QUARTER SECTION LINE
 - PROPOSED RIGHT OF WAY LINE
 - PROPOSED EASEMENT
 - EXISTING RIGHT OF WAY LINE
 - CENTERLINE
 - PLATTED LOT LINES
 - PROPERTY (DEED) LINE
 - APPARENT PROPERTY LINE
 - MEASURED ENGLISH DIMENSION
 - COMPUTED DIMENSION
 - RECORDED DIMENSION
 - METRIC DIMENSION
 - CUT CROSS FOUND OR SET
 - EXISTING BUILDING
 - IRON PIPE FOUND
 - IRON PIPE SET
 - THESE STAKES REFERENCE FOUND MONUMENTATION. SET 5/8 INCH IRON ROD FLUSH WITH GROUND TO TIE FOUND IRON STAKE IDENTIFIED BY COLORED PLASTIC CAP BEARING SURVEYORS REGISTRATION NUMBER.
 - THESE STAKES, IN CULTIVATED AREAS, REFERENCE FOUND MONUMENTATION. BURIED 5/8 INCH IRON ROD 20 INCHES BELOW GROUND TO TIE TP FOUND IRON STAKE. IDENTIFIED BY COLORED PLASTIC CAP BEARING SURVEYORS REGISTRATION NUMBER.
 - STAKING OF PROPOSED RIGHT OF WAY. SET DIVISION OF HIGHWAYS SURVEY MARKER TO MONUMENT THE POSITION SHOWN, IDENTIFIED BY INSCRIPTION DATA AND SURVEYORS REGISTRATION NUMBER.
 - STAKING OF PROPOSED RIGHT OF WAY IN CULTIVATED AREAS. BURIED 5/8 INCH METAL ROD 20 INCHES BELOW GROUND TO MARK FUTURE SURVEY DISK POSITION IDENTIFIED BY COLORED PLASTIC CAP BEARING SURVEYORS REGISTRATION NUMBER.
 - PERMANENT SURVEY MARKER, I.D.O.T. STD. 2135 (TO BE SET BY OTHERS)
 - RIGHT OF WAY STAKING PROPOSED TO BE SET.

STATE OF ILLINOIS)
) JSS
COUNTY OF WILL)
THIS IS TO CERTIFY THAT I, ROBERT A. ROGINA, AN ILLINOIS PROFESSIONAL LAND SURVEYOR, HAVE SURVEYED THE PLAT OF HIGHWAYS SHOWN HERE ON BETWEEN SECTION 25, TOWNSHIP 36 NORTH, AND RANGE 14 EAST OF THE THIRD PRINCIPAL MERIDIAN, COOK COUNTY; THAT THE SURVEY IS TRUE AND COMPLETE AS SHOWN TO THE BEST OF MY KNOWLEDGE AND BELIEF; THAT THE PLAT CORRECTLY REPRESENTS SAID SURVEY, THAT ALL MONUMENTS FOUND AND ESTABLISHED ARE OF PERMANENT QUALITY AND OCCUPY THE POSITIONS SHOWN THEREON AND THAT THE MONUMENTS ARE SUFFICIENT TO ENABLE THE SURVEY TO BE RETRACED, MADE FOR THE DEPARTMENT OF TRANSPORTATION, STATE OF ILLINOIS.

DATED AT JOLIET, ILLINOIS THIS 15th DAY OF JANUARY, 2003 A.D.
ROBERT A. ROGINA
ILLINOIS PROFESSIONAL LAND SURVEYOR NO. 2017

P.O.B. PARCEL NO. OED0235DED
STA. 4+584.953
44.295m [145.32'] LT.

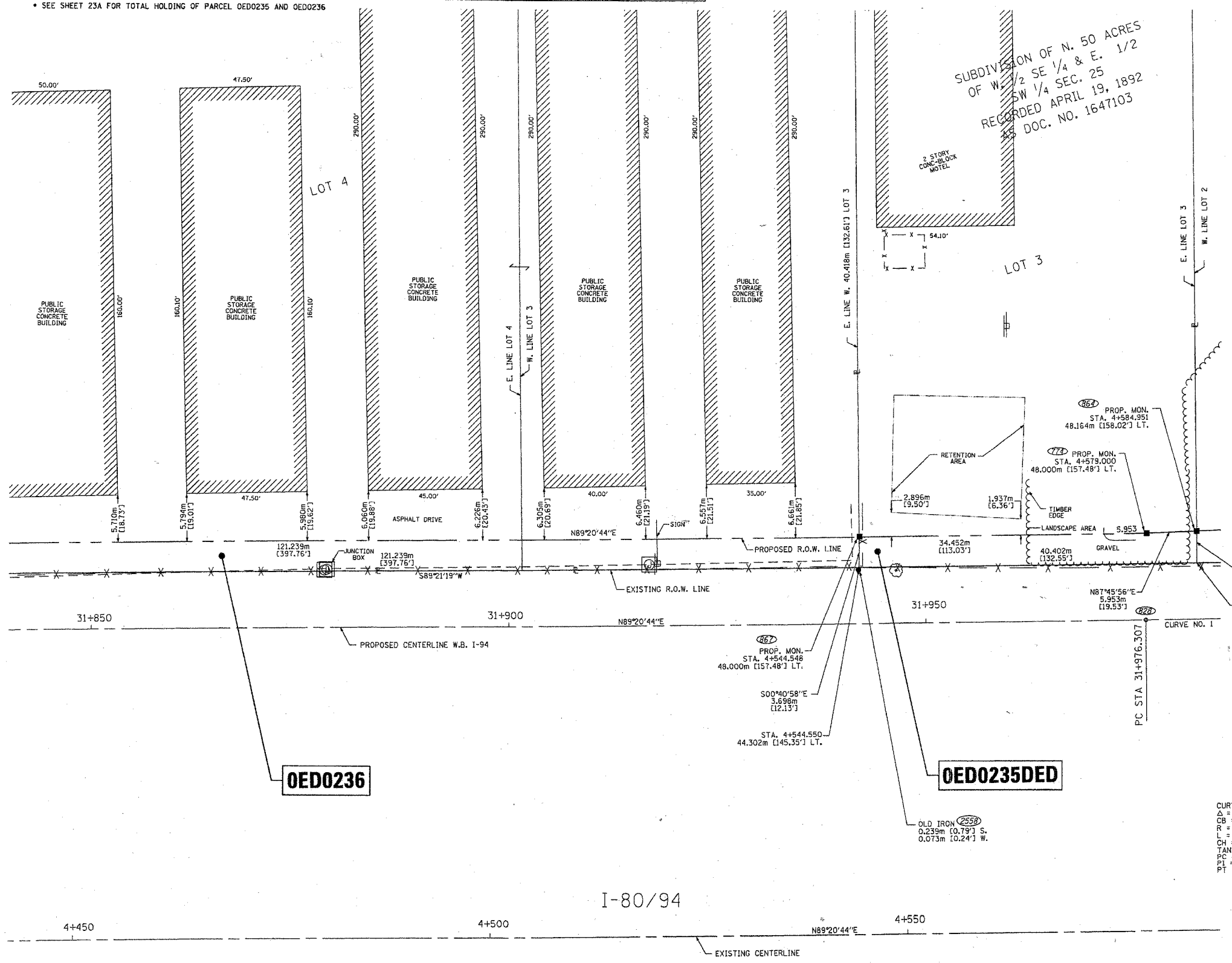
NOTE:
BASIS OF BEARINGS IS THE ILLINOIS STATE PLANE COORDINATE SYSTEM EAST ZONE, NAD 83

CURVE NO. 1
Δ = 02°46'44"
CB = N87°57'22"E
R = 3003.600m [9854.31']
L = 145.682m [477.96']
CH = 145.667m
TAN = 72.855m [239.03']
PC = STA. 31+976.307
PT = STA. 32+049.162
PI = STA. 32+121.989

PREPARED BY
ROGINA
& ASSOCIATES, L.T.D.
182 Colfax | 11th Drive | Joliet, IL 61704 | 815/729-0177 | FAX 815/729-0752

PLAT OF HIGHWAYS
STATE OF ILLINOIS
DEPARTMENT OF TRANSPORTATION
FAI - 80/94
SECTION: COOK COUNTY
PROJECT: JOB NO. R-90-010-01
STATION 4 + 450.00 TO STATION 4 + 585.000
SCALE: 1:250 SHEET: 16A OF 63A
BUREAU OF LAND ACQUISITION
201 WEST CENTER COURT
SCHAUMBURG, ILLINOIS 60196

| BY | DATE | R.O.W. PLAT | NOTEBOOK NO. |
|----|------|-------------|--------------|
| | | | |
| | | | |
| | | | |



| | | |
|----------|---|---------|
| 03/21/03 | CHANGE PARCEL OED0235 TO OED0235DED | RPH/JAK |
| 10/21/02 | PER IDOT REVIEW / ADDED COORDINATE POSITION NUMBERS | RPH/JAK |
| 06/17/02 | PER IDOT REVIEW | MHG/JAK |
| 02/19/02 | ADD POINT NO. | BLF/JAK |

DGN/IDOT/123-0801/811250-16A.DGN

PART of the SOUTHEAST QUARTER of SECTION 25, T36N., R14E., of the 3rd. P.M. COOK COUNTY, ILLINOIS PART of the SOUTHWEST QUARTER of SECTION 25, T36N., R14E., of the 3rd. P.M. COOK COUNTY, ILLINOIS

| PARCEL NO. | OWNER | TOTAL HOLDING ACRES | PART TAKEN ACRES | REMAINDER ACRES | PREVIOUSLY DED. ACRES | EASEMENT ACRES | EASEMENT PURPOSE | PERMANENT ID. NO. | PROPERTY ACQUIRED BY |
|------------|---|---------------------|------------------|-----------------|-----------------------|----------------|------------------|--------------------------------|----------------------|
| OED0236* | PUBLIC STORAGE, INC. | 3.026 | 0.110 | 2.916 | N/A | N/A | N/A | 29-25-400-024
29-25-400-066 | |
| OED0237* | REPUBLIC BANK OF CHICAGO TRUST NO. 1413 | 1.854 | 0.064 | 1.790 | N/A | N/A | N/A | 29-25-400-067 | |

* SEE SHEET 23A FOR TOTAL HOLDING OF PARCEL OED0236
* SEE SHEET 24A FOR TOTAL HOLDING OF PARCEL OED0237

LEGEND

- SECTION CORNER
- QUARTER SECTION CORNER
- COORDINATE POSITION NUMBER
- SECTION LINE
- QUARTER SECTION LINE
- QUARTER, QUARTER SECTION LINE
- PROPOSED RIGHT OF WAY LINE
- PROPOSED EASEMENT
- EXISTING RIGHT OF WAY LINE
- CENTERLINE
- PLATTED LOT LINES
- PROPERTY (DED) LINE
- APPARENT PROPERTY LINE
- (129.32) MEASURED ENGLISH DIMENSION
- (129.32) COMPUTED DIMENSION
- (129.32) RECORDED DIMENSION
- 129.322m METRIC DIMENSION
- + CUT CROSS FOUND OR SET
- EXISTING BUILDING
- IRON PIPE FOUND
- IRON PIPE SET
- T1, T2, T3 THESE STAKES REFERENCE FOUND MONUMENTATION. SET 5/8 INCH IRON ROD FLUSH WITH GROUND TO TIE FOUND IRON STAKE IDENTIFIED BY COLORED PLASTIC CAP BEARING SURVEYORS REGISTRATION NUMBER.
- BT1, BT2, BT3 THESE STAKES, IN CULTIVATED AREAS, REFERENCE FOUND MONUMENTATION. BURIED 5/8 INCH IRON ROD 20 INCHES BELOW GROUND TO TIE TP FOUND IRON STAKE. IDENTIFIED BY COLORED PLASTIC CAP BEARING SURVEYORS REGISTRATION NUMBER.
- M STAKING OF PROPOSED RIGHT OF WAY. SET DIVISION OF HIGHWAYS SURVEY MARKER TO MONUMENT THE POSITION SHOWN. IDENTIFIED BY INSCRIPTION DATA AND SURVEYORS REGISTRATION NUMBER.
- M STAKING OF PROPOSED RIGHT OF WAY IN CULTIVATED AREAS. BURIED 5/8 INCH METAL ROD 20 INCHES BELOW GROUND TO MARK FUTURE SURVEY DISK POSITION IDENTIFIED BY COLORED PLASTIC CAP BEARING SURVEYORS REGISTRATION NUMBER.
- PERMANENT SURVEY MARKER, I.D.O.T. STD. 2135 (TO BE SET BY OTHERS)
- RIGHT OF WAY STAKING PROPOSED TO BE SET.

STATE OF ILLINOIS)
COUNTY OF WILL)
THIS IS TO CERTIFY THAT I, ROBERT A. ROGINA, AN ILLINOIS PROFESSIONAL LAND SURVEYOR, HAVE SURVEYED THE PLAT OF HIGHWAYS SHOWN HERE ON BETWEEN SECTION 25, TOWNSHIP 36 NORTH, AND RANGE 14 EAST OF THE THIRD PRINCIPAL MERIDIAN, COOK COUNTY; THAT THE SURVEY IS TRUE AND COMPLETE AS SHOWN TO THE BEST OF MY KNOWLEDGE AND BELIEF; THAT THE PLAT CORRECTLY REPRESENTS SAID SURVEY, THAT ALL MONUMENTS FOUND AND ESTABLISHED ARE OF PERMANENT QUALITY AND OCCUPY THE POSITIONS SHOWN THEREON AND THAT THE MONUMENTS ARE SUFFICIENT TO ENABLE THE SURVEY TO BE RETRACED, MADE FOR THE DEPARTMENT OF TRANSPORTATION, STATE OF ILLINOIS.

DATED AT JOLIET, ILLINOIS THIS 15th DAY OF JANUARY, 2003 A.D.

ILLINOIS PROFESSIONAL LAND SURVEYOR NO. 2017

NOTE:
BASIS OF BEARINGS IS THE ILLINOIS STATE PLANE COORDINATE SYSTEM EAST ZONE, NAD 83

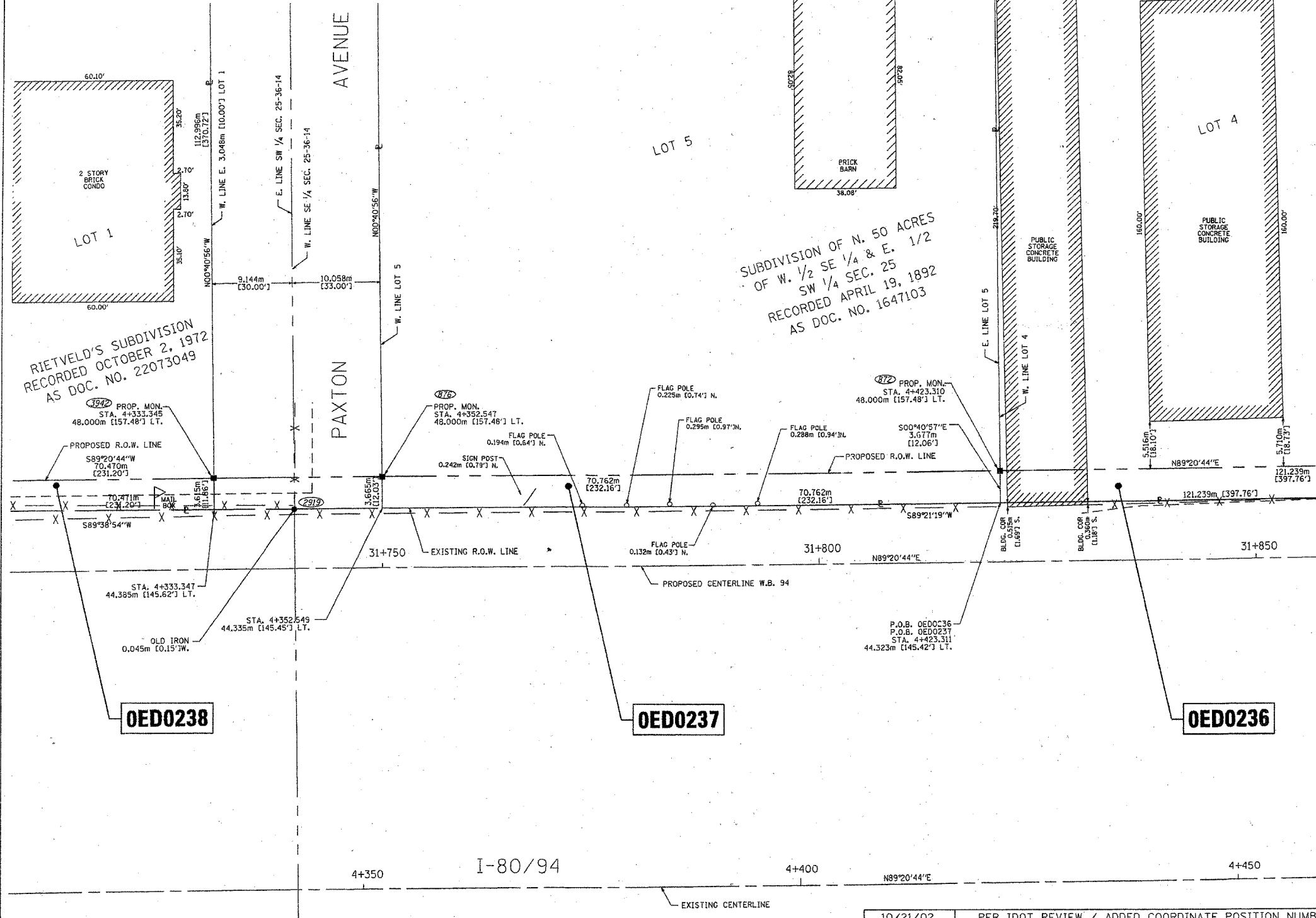
PREPARED BY: **ROGINA & ASSOCIATES, L.T.O.**
11300 S. JOLIET, ILLINOIS 61708-0011 FAX 815/729-0782

PLAT OF HIGHWAYS
STATE OF ILLINOIS
DEPARTMENT OF TRANSPORTATION
FAI - 80/94

SECTION: COOK COUNTY
PROJECT: JOB NO. R-90-010-01
STATION 4 + 310.00 TO STATION 4 + 455.000
SCALE: 1:250 SHEET: 17A OF 63A

BUREAU OF LAND ACQUISITION
201 WEST CENTER COURT
SCHAUMBURG, ILLINOIS 60196

| | | |
|----------|---|---------|
| 10/21/02 | PER IDOT REVIEW / ADDED COORDINATE POSITION NUMBERS | RPH/JAK |
| 09/11/02 | PARCEL OED0238 PER TITLE POLICY | BLF/JAK |
| 06/17/02 | PER IDOT REVIEW | MHG/JAK |
| 03/29/02 | PER TITLE POLICY | BLF/JAK |



SUBDIVISION OF N. 50 ACRES
OF W. 1/2 SE 1/4 & E. 1/2
SW 1/4 SEC. 25
RECORDED APRIL 19, 1892
AS DOC. NO. 1647103

RIETVELD'S SUBDIVISION
RECORDED OCTOBER 2, 1972
AS DOC. NO. 22073049

| BY | DATE |
|----|------|
| | |
| | |
| | |
| | |
| | |

OED0238

OED0237

OED0236

PART of the SOUTHWEST QUARTER of SECTION 25, T36N., R14E., of the 3rd. P.M. COOK COUNTY, ILLINOIS

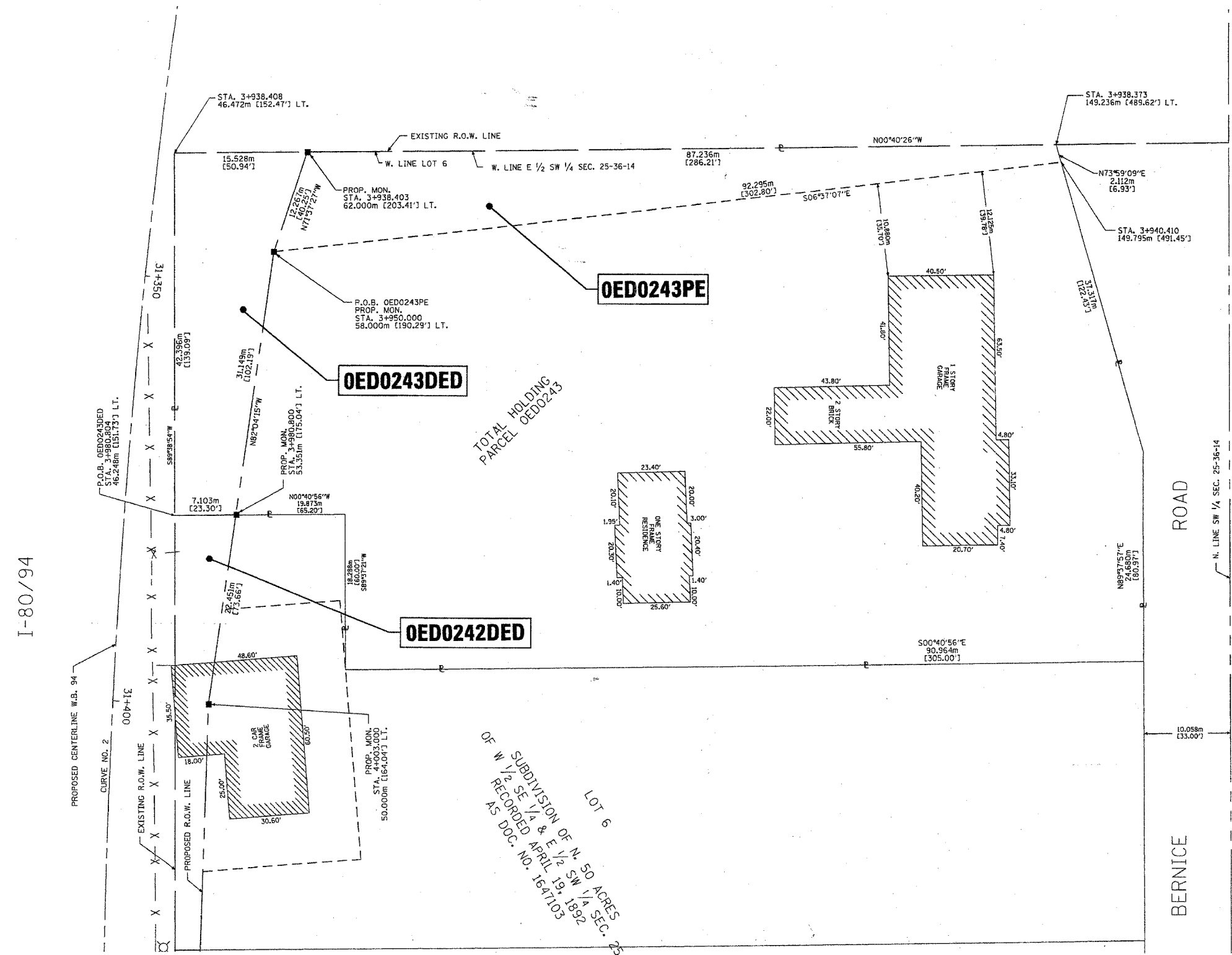
TOTAL SHEET NO. 244 CONTRACT NO. 6211

| | | | | | | | | |
|----------|----------------------------------|-------|-----|-------|-----|-----------------------|--------------------------|---------------|
| OED0243* | ISIDRO CARREON & ACACIAS SANCHEA | 1.557 | N/A | 1.557 | N/A | PE 0.149
DED 0.110 | DRAINAGE
RIGHT-OF-WAY | 29-25-301-023 |
|----------|----------------------------------|-------|-----|-------|-----|-----------------------|--------------------------|---------------|

* SEE SHEET 24A FOR TOTAL HOLDING OF PARCEL OED0243

| BY | DATE |
|----|------|
| | |
| | |
| | |
| | |

| R.O.W. PLAT | NOTEBOOK NO. |
|-------------|--------------|
| | |
| | |
| | |
| | |



- LEGEND**
- SECTION CORNER
 - QUARTER SECTION CORNER
 - COORDINATE POSITION NUMBER
 - SECTION LINE
 - QUARTER SECTION LINE
 - QUARTER, QUARTER SECTION LINE
 - PROPOSED RIGHT OF WAY LINE
 - PROPOSED EASEMENT
 - EXISTING RIGHT OF WAY LINE
 - CENTERLINE
 - PLATTED LOT LINES
 - PROPERTY (DEED) LINE
 - APPARENT PROPERTY LINE
 - MEASURED ENGLISH DIMENSION
 - COMPUTED DIMENSION
 - RECORDED DIMENSION
 - METRIC DIMENSION
 - CUT CROSS FOUND OR SET
 - EXISTING BUILDING
 - IRON PIPE FOUND
 - IRON PIPE SET
 - THESE STAKES REFERENCE FOUND MONUMENTATION. SET 5/8 INCH IRON ROD FLUSH WITH GROUND TO TIE FOUND IRON STAKE IDENTIFIED BY COLORED PLASTIC CAP BEARING SURVEYORS REGISTRATION NUMBER.
 - THESE STAKES, IN CULTIVATED AREAS, REFERENCE FOUND MONUMENTATION. BURIED 5/8 INCH IRON ROD 20 INCHES BELOW GROUND TO TIE TP FOUND IRON STAKE. IDENTIFIED BY COLORED PLASTIC CAP BEARING SURVEYORS REGISTRATION NUMBER.
 - STAKING OF PROPOSED RIGHT OF WAY. SET DIVISION OF HIGHWAYS SURVEY MARKER TO MONUMENT THE POSITION SHOWN. IDENTIFIED BY INSCRIPTION DATA AND SURVEYORS REGISTRATION NUMBER.
 - STAKING OF PROPOSED RIGHT OF WAY IN CULTIVATED AREAS. BURIED 5/8 INCH METAL ROD 20 INCHES BELOW GROUND TO MARK FUTURE SURVEY DISK POSITION IDENTIFIED BY COLORED PLASTIC CAP BEARING SURVEYORS REGISTRATION NUMBER.
 - PERMANENT SURVEY MARKER, I.O.O.T. STD. 2135 (TO BE SET BY OTHERS)
 - RIGHT OF WAY STAKING PROPOSED TO BE SET.

STATE OF ILLINOIS)
) ISS
 COUNTY OF WILL)
 THIS IS TO CERTIFY THAT I, ROBERT A. ROGINA, AN ILLINOIS PROFESSIONAL LAND SURVEYOR, HAVE SURVEYED THE PLAT OF HIGHWAYS SHOWN HERE ON BETWEEN SECTION 25, TOWNSHIP 36 NORTH, AND RANGE 14 EAST OF THE THIRD PRINCIPAL MERIDIAN, COOK COUNTY; THAT THE SURVEY IS TRUE AND COMPLETE AS SHOWN TO THE BEST OF MY KNOWLEDGE AND BELIEF; THAT THE PLAT CORRECTLY REPRESENTS SAID SURVEY, THAT ALL MONUMENTS FOUND AND ESTABLISHED ARE OF PERMANENT QUALITY AND OCCUPY THE POSITIONS SHOWN THEREON AND THAT THE MONUMENTS ARE SUFFICIENT TO ENABLE THE SURVEY TO BE RETRACED, MADE FOR THE DEPARTMENT OF TRANSPORTATION, STATE OF ILLINOIS.
 DATED AT JOLIET, ILLINOIS THIS 15th DAY OF JANUARY, 2003 A.D.

ILLINOIS PROFESSIONAL LAND SURVEYOR NO. 2017



NOTE:
 BASIS OF BEARINGS IS THE ILLINOIS STATE PLANE COORDINATE SYSTEM EAST ZONE, NAD 83



PLAT OF HIGHWAYS
 STATE OF ILLINOIS
 DEPARTMENT OF TRANSPORTATION
 FAI - 80/94

SECTION: COOK COUNTY
 PROJECT: JOB NO. R-90-010-01
 STATION 3 + 930.000 TO STATION 4 + 003.000
 SCALE: 1:250 SHEET: 22A OF 63A

BUREAU OF LAND ACQUISITION
 201 WEST CENTER COURT
 SCHAUMBURG, ILLINOIS 60196

| | | |
|----------|-------------------------------------|---------|
| 04/02/03 | CHANGE PARCEL OED0242 TO OED0242DED | RPH/JAK |
| 03/21/03 | CHANGE PARCEL OED0243 TO OED0243DED | MHG/JAK |
| 06/17/02 | PER IDOT REVIEW & TITLE POLICY | MHG/JAK |
| 03/05/02 | PER IDOT REVIEW | MHG/JAK |

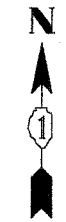
DEN\IDOT\123-0801\SH250-22A.DGN

PART of the SOUTHEAST QUARTER of SECTION 25, T36N., R14E., of the 3rd. P.M. COOK COUNTY, ILLINOIS

TOTAL 63
SHEET 245
NO.
CONTRACT NO. 6211

LEGEND

- SECTION CORNER
- COORDINATE POSITION NUMBER
- SECTION LINE
- QUARTER SECTION LINE
- QUARTER, QUARTER SECTION LINE
- PROPOSED RIGHT OF WAY LINE
- PROPOSED EASEMENT
- EXISTING RIGHT OF WAY LINE
- CENTERLINE
- PLATTED LOT LINES
- PROPERTY (DEED) LINE
- APPARENT PROPERTY LINE
- [129.32] MEASURED ENGLISH DIMENSION
- 129.32 (COMP) COMPUTED DIMENSION
- (129.32) RECORDED DIMENSION
- 129.322m METRIC DIMENSION
- + CUT CROSS FOUND OR SET
- EXISTING BUILDING



| BY | DATE |
|----|------|
| | |
| | |
| | |
| | |
| | |

| R.O.W. PLAT NO. | NOTEBOOK NO. |
|-----------------|--------------|
| | |
| | |
| | |

- IRON PIPE FOUND
- T1 THESE STAKES REFERENCE FOUND MONUMENTATION. SET 5/8 INCH IRON ROD FLUSH WITH GROUND TO TIE FOUND IRON STAKE IDENTIFIED BY COLORED PLASTIC CAP BEARING SURVEYORS REGISTRATION NUMBER.
- BT1 THESE STAKES, IN CULTIVATED AREAS, REFERENCE FOUND MONUMENTATION. BURIED 5/8 INCH IRON ROD 20 INCHES BELOW GROUND TO TIE TP FOUND IRON STAKE. IDENTIFIED BY COLORED PLASTIC CAP BEARING SURVEYORS REGISTRATION NUMBER.
- STAKING OF PROPOSED RIGHT OF WAY. SET DIVISION OF HIGHWAYS SURVEY MARKER TO MONUMENT THE POSITION SHOWN. IDENTIFIED BY INSCRIPTION DATA AND SURVEYORS REGISTRATION NUMBER.
- STAKING OF PROPOSED RIGHT OF WAY IN CULTIVATED AREAS. BURIED 5/8 INCH METAL ROD 20 INCHES BELOW GROUND TO MARK FUTURE SURVEY DISK POSITION IDENTIFIED BY COLORED PLASTIC CAP BEARING SURVEYORS REGISTRATION NUMBER.
- PERMANENT SURVEY MARKER, I.D.O.T. STD. 2135 (TO BE SET BY OTHERS)
- RIGHT OF WAY STAKING PROPOSED TO BE SET.

STATE OF ILLINOIS)
) SS
COUNTY OF WILL)
THIS IS TO CERTIFY THAT I, ROBERT A. ROGINA, AN ILLINOIS PROFESSIONAL LAND SURVEYOR, HAVE SURVEYED THE PLAT OF HIGHWAYS SHOWN HERE ON BETWEEN SECTION 25, TOWNSHIP 36 NORTH, AND RANGE 14 EAST OF THE THIRD PRINCIPAL MERIDIAN, COOK COUNTY; THAT THE SURVEY IS TRUE AND COMPLETE AS SHOWN TO THE BEST OF MY KNOWLEDGE AND BELIEF; THAT THE PLAT CORRECTLY REPRESENTS SAID SURVEY, THAT ALL MONUMENTS FOUND AND ESTABLISHED ARE OF PERMANENT QUALITY AND OCCUPY THE POSITIONS SHOWN THEREON AND THAT THE MONUMENTS ARE SUFFICIENT TO ENABLE THE SURVEY TO BE RETRACED, MADE FOR THE DEPARTMENT OF TRANSPORTATION, STATE OF ILLINOIS.

DATED AT JOLIET, ILLINOIS THIS 15th DAY OF JANUARY, 2003 A.D.
Robert A. Rogina
ILLINOIS PROFESSIONAL LAND SURVEYOR NO. 2017
NOTE:
BASIS OF BEARINGS IS THE ILLINOIS STATE PLANE COORDINATE SYSTEM EAST ZONE, NAD 83

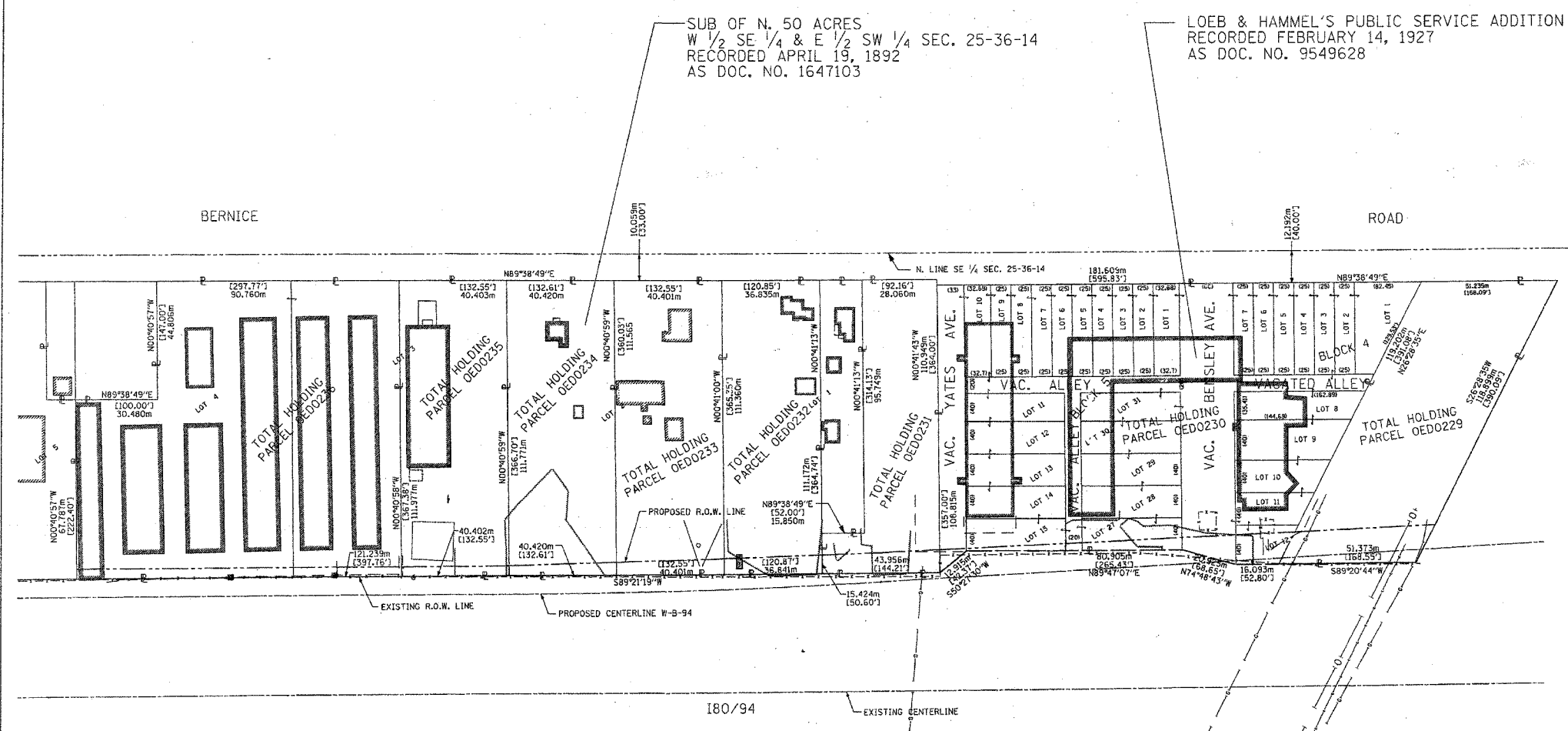


PLAT OF HIGHWAYS
STATE OF ILLINOIS
DEPARTMENT OF TRANSPORTATION
FAI - 180/94

SECTION: COOK COUNTY
PROJECT: JOB NO. R-90-010-01
STATION + TO STATION +
SCALE: 1:1000 SHEET: 23A OF 63A

BUREAU OF LAND ACQUISITION
201 WEST CENTER COURT
SCHAUMBURG, ILLINOIS 60196

| | | |
|----------|-----------------|---------|
| 06/17/02 | PER IDOT REVIEW | MHG/JAK |
| 03/05/02 | PER IDOT REVIEW | MHG/JAK |



/D&N/IDOT/123-0801/1000-23.DGN

PART of the SOUTHEAST QUARTER of SECTION 25, T36N., R14E., of the 3rd. P.M. COOK COUNTY, ILLINOIS

TOTAL 631
SHEET 346
NO.
CONTRACT
NO. 6211

| PARCEL NO. | OWNER | TOTAL HOLDING ACRES | PART TAKEN ACRES | REMAINDER ACRES | PREVIOUSLY DED. ACRES | EASEMENT ACRES | EASEMENT PURPOSE | PERMANENT ID. NO. | PROPERTY ACQUIRED BY |
|------------|--|---------------------|------------------|-----------------|-----------------------|----------------|------------------|-------------------|----------------------|
| OED0259 | NATURAL GAS PIPELINE OF AMERICA | 0.123 | N/A | 0.123 | N/A | 0.045 | RIGHT-OF-WAY | 29-25-405-003 | 0326934023 |
| OED0260 | EDWARD VANDERBILT | 0.119 | 0.119 | 0.00 | N/A | N/A | N/A | 29-25-405-004 | |
| OED0261 | HOLIDAY TERRACE CONDO BLDG. #4 OWNERS ASSOC. | 1.115 | 0.00 | 1.115 | N/A | 0.081 | CONSTRUCTION | 29-25-405-029 | 0030313199 |
| OED0262 | HOLIDAY TERRACE CONDO BLDG. #3 OWNERS ASSOC. | 1.216 | 0.00 | 1.216 | N/A | 0.013 | CONSTRUCTION | 29-25-405-003 | 0030235196 |

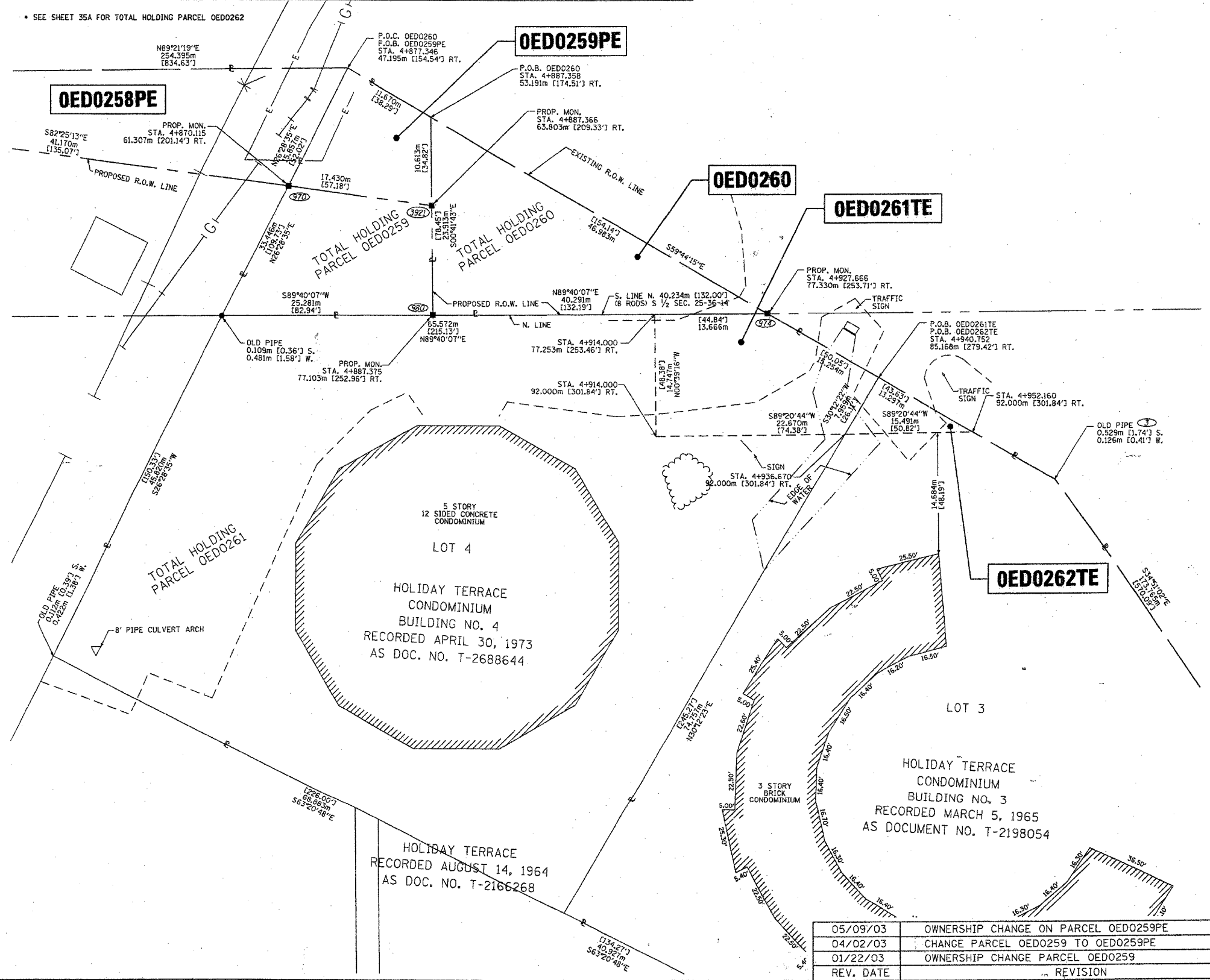
SEE SHEET 35A FOR TOTAL HOLDING PARCEL OED0262

LEGEND

- COORDINATE POSITION NUMBER
- SECTION LINE
- QUARTER SECTION LINE
- QUARTER, QUARTER SECTION LINE
- PROPOSED RIGHT OF WAY LINE
- PROPOSED EASEMENT
- EXISTING RIGHT OF WAY LINE
- CENTERLINE
- PLATTED LOT LINES
- PROPERTY (DEED) LINE
- APPARENT PROPERTY LINE
- MEASURED ENGLISH DIMENSION
- COMPUTED DIMENSION
- RECORDED DIMENSION
- METRIC DIMENSION
- CUT CROSS FOUND OR SET
- EXISTING BUILDING
- IRON PIPE FOUND
- IRON PIPE SET
- THESE STAKES REFERENCE FOUND MONUMENTATION. SET 5/8 INCH IRON ROD FLUSH WITH GROUND TO TIE FOUND IRON STAKE IDENTIFIED BY COLORED PLASTIC CAP BEARING SURVEYORS REGISTRATION NUMBER.
- THESE STAKES, IN CULTIVATED AREAS, REFERENCE FOUND MONUMENTATION. BURIED 5/8 INCH IRON ROD 20 INCHES BELOW GROUND TO TIE TP FOUND IRON STAKE. IDENTIFIED BY COLORED PLASTIC CAP BEARING SURVEYORS REGISTRATION NUMBER.
- STAKING OF PROPOSED RIGHT OF WAY. SET DIVISION OF HIGHWAYS SURVEY MARKER TO MONUMENT THE POSITION SHOWN. IDENTIFIED BY INSCRIPTION DATA AND SURVEYORS REGISTRATION NUMBER.
- STAKING OF PROPOSED RIGHT OF WAY IN CULTIVATED AREAS. BURIED 5/8 INCH METAL ROD 20 INCHES BELOW GROUND TO MARK FUTURE SURVEY DISK POSITION IDENTIFIED BY COLORED PLASTIC CAP BEARING SURVEYORS REGISTRATION NUMBER.
- PERMANENT SURVEY MARKER, I.D.O.T. STD. 2135 (TO BE SET BY OTHERS)
- RIGHT OF WAY STAKING PROPOSED TO BE SET.

| DATE | BY |
|------|----|
| | |
| | |
| | |
| | |

| R.O.W. PLAT NO. | NOTEBOOK NO. |
|-----------------|--------------|
| | |
| | |
| | |
| | |



STATE OF ILLINOIS)
COUNTY OF WILL)
THIS IS TO CERTIFY THAT I, ROBERT A. ROGINA, AN ILLINOIS PROFESSIONAL LAND SURVEYOR, HAVE SURVEYED THE PLAT OF HIGHWAYS SHOWN HERE ON BETWEEN SECTION 25, TOWNSHIP 36 NORTH, AND RANGE 14 EAST OF THE THIRD PRINCIPAL MERIDIAN, COOK COUNTY; THAT THE SURVEY IS TRUE AND COMPLETE AS SHOWN TO THE BEST OF MY KNOWLEDGE AND BELIEF; THAT THE PLAT CORRECTLY REPRESENTS SAID SURVEY, THAT ALL MONUMENTS FOUND AND ESTABLISHED ARE OF PERMANENT QUALITY AND OCCUPY THE POSITIONS SHOWN THEREON AND THAT THE MONUMENTS ARE SUFFICIENT TO ENABLE THE SURVEY TO BE RETRACED, MADE FOR THE DEPARTMENT OF TRANSPORTATION, STATE OF ILLINOIS.
DATED AT JOLIET, ILLINOIS THIS 15th DAY OF JANUARY, 2003 A.D.

ILLINOIS PROFESSIONAL LAND SURVEYOR NO. 2017



NOTE:
BASIS OF BEARINGS IS THE ILLINOIS STATE PLANE COORDINATE SYSTEM EAST ZONE, NAD 83



PLAT OF HIGHWAYS
STATE OF ILLINOIS
DEPARTMENT OF TRANSPORTATION
FAI - 80/94

SECTION: COOK COUNTY
PROJECT: JOB NO. R-90-010-01
STATION 4 + 850.000 TO STATION 4 + 975.000
SCALE: 1:250 SHEET: 31A OF 63A

| REV. DATE | REVISION | RPH/JAK |
|-----------|--------------------------------------|---------|
| 05/09/03 | OWNERSHIP CHANGE ON PARCEL OED0259PE | RPH/JAK |
| 04/02/03 | CHANGE PARCEL OED0259 TO OED0259PE | RPH/JAK |
| 01/22/03 | OWNERSHIP CHANGE PARCEL OED0259 | RPH/JAK |
| | | |

D:\G\1007\123-0801.dwg

PART of the SOUTHEAST QUARTER of SECTION 25, T36N., R14E., of the 3rd. P.M. COOK COUNTY, ILLINOIS

TOTAL 681
SHEET 247
NO.
CONTRACT NO. 6241

| PARCEL NO. | OWNER | TOTAL HOLDING ACRES | PART TAKEN ACRES | REMAINDER ACRES | PREVIOUSLY DED. ACRES | EASEMENT ACRES | EASEMENT PURPOSE | PERMANENT ID. NO. | PROPERTY ACQUIRED BY |
|------------|--------------------------------------|---------------------|------------------|-----------------|-----------------------|----------------|------------------|-------------------|----------------------|
| OED0257 | ARROW CONDOMINIUM OWNERS ASSOCIATION | 1.516 | 0.158 | 1.358 | N/A | N/A | N/A | 29-25-405-030 | |
| OED4258 | COMMONWEALTH EDISON COMPANY | N/A | N/A | N/A | N/A | 0.078 | RIGHT-OF-WAY | 29-25-405-025 | |

| PARCEL NO. | OWNER | TOTAL HOLDING ACRES | PART TAKEN ACRES | REMAINDER ACRES | PREVIOUSLY DED. ACRES | EASEMENT ACRES | EASEMENT PURPOSE | PERMANENT ID. NO. | PROPERTY ACQUIRED BY |
|------------|-----------------------------|---------------------|------------------|-----------------|-----------------------|----------------|------------------|-------------------|----------------------|
| OED0258 | COMMONWEALTH EDISON COMPANY | N/A | N/A | N/A | N/A | 0.136 | RIGHT OF WAY | 29-25-405-025 | |

LEGEND

- (25) COORDINATE POSITION NUMBER
- SECTION LINE
- QUARTER SECTION LINE
- QUARTER, QUARTER SECTION LINE
- PROPOSED RIGHT OF WAY LINE
- PROPOSED EASEMENT
- EXISTING RIGHT OF WAY LINE
- CENTERLINE
- PLATTED LOT LINES
- PROPERTY (DEED) LINE
- APL APPARENT PROPERTY LINE
- (129.32) MEASURED ENGLISH DIMENSION
- (29.32 (COMP) COMPUTED DIMENSION
- (129.32) RECORDED DIMENSION
- 129.322m METRIC DIMENSION
- + CUT CROSS FOUND OR SET
- EXISTING BUILDING
- IRON PIPE FOUND
- IRON PIPE SET
- T1 T2 T3 THESE STAKES REFERENCE FOUND MONUMENTATION. SET 5/8 INCH IRON ROD FLUSH WITH GROUND TO TIE FOUND IRON STAKE IDENTIFIED BY COLORED PLASTIC CAP BEARING SURVEYORS REGISTRATION NUMBER.
- BT1 BT2 BT3 THESE STAKES, IN CULTIVATED AREAS, REFERENCE FOUND MONUMENTATION. BURIED 5/8 INCH IRON ROD 20 INCHES BELOW GROUND TO TIE TP FOUND IRON STAKE. IDENTIFIED BY COLORED PLASTIC CAP BEARING SURVEYORS REGISTRATION NUMBER.
- M STAKING OF PROPOSED RIGHT OF WAY. SET DIVISION OF HIGHWAYS SURVEY MARKER TO MONUMENT THE POSITION SHOWN. IDENTIFIED BY INSCRIPTION DATA AND SURVEYORS REGISTRATION NUMBER.
- M STAKING OF PROPOSED RIGHT OF WAY IN CULTIVATED AREAS. BURIED 5/8 INCH METAL ROD 20 INCHES BELOW GROUND TO MARK FUTURE SURVEY DISK POSITION IDENTIFIED BY COLORED PLASTIC CAP BEARING SURVEYORS REGISTRATION NUMBER.
- PERMANENT SURVEY MARKER, I.D.O.T. STD. 2135 (TO BE SET BY OTHERS)
- RIGHT OF WAY STAKING PROPOSED TO BE SET.

STATE OF ILLINOIS)
COUNTY OF WILL)
THIS IS TO CERTIFY THAT I, ROBERT A. ROGINA, AN ILLINOIS PROFESSIONAL LAND SURVEYOR, HAVE SURVEYED THE PLAT OF HIGHWAYS SHOWN HERE ON BETWEEN SECTION 25, TOWNSHIP 36 NORTH, AND RANGE 14 EAST OF THE THIRD PRINCIPAL MERIDIAN, COOK COUNTY; THAT THE SURVEY IS TRUE AND COMPLETE AS SHOWN TO THE BEST OF MY KNOWLEDGE AND BELIEF; THAT THE PLAT CORRECTLY REPRESENTS SAID SURVEY, THAT ALL MONUMENTS FOUND AND ESTABLISHED ARE OF PERMANENT QUALITY AND OCCUPY THE POSITIONS SHOWN THEREON AND THAT THE MONUMENTS ARE SUFFICIENT TO ENABLE THE SURVEY TO BE RETRACED, MADE FOR THE DEPARTMENT OF TRANSPORTATION, STATE OF ILLINOIS.

DATED AT JOLIET, ILLINOIS THIS 15th DAY OF JANUARY, 2003 A.D.

ILLINOIS PROFESSIONAL LAND SURVEYOR NO. 2017

NOTE:
BASIS OF BEARINGS IS THE ILLINOIS STATE PLANE COORDINATE SYSTEM EAST ZONE, NAD 83

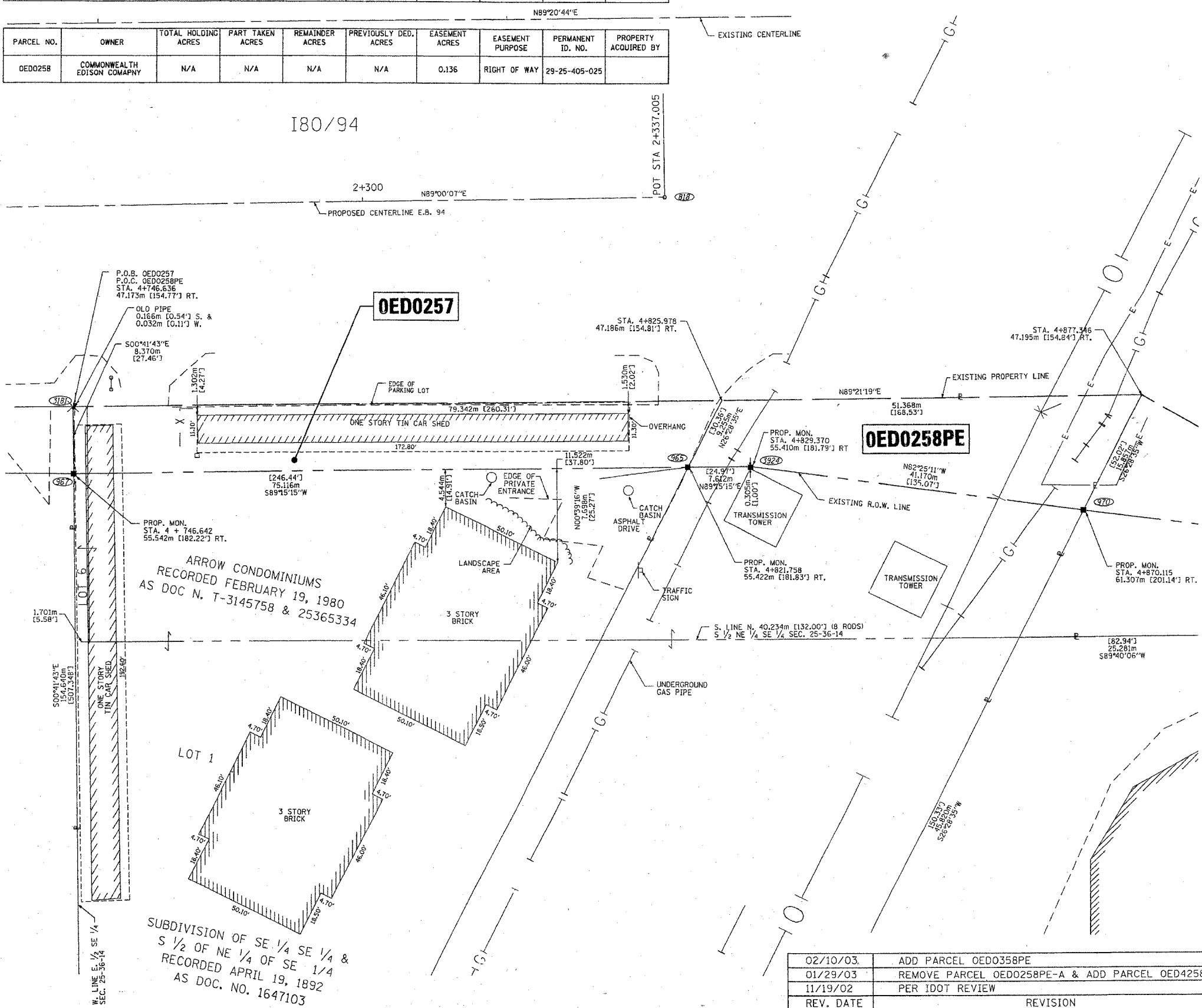


PLAT OF HIGHWAYS
STATE OF ILLINOIS
DEPARTMENT OF TRANSPORTATION
FAI - 80/94

SECTION: COOK COUNTY
PROJECT: JOB NO. R-90-010-01
STATION 4 + 745.000 TO STATION 4 + 880.000
SCALE: 1:250 SHEET: 32A OF 63A

BUREAU OF LAND ACQUISITION
201 WEST CENTER COURT
SCHAUMBURG, ILLINOIS 60196

| REV. DATE | REVISION | BY |
|-----------|--|---------|
| 02/10/03 | ADD PARCEL OED0358PE | RPH/JAK |
| 01/29/03 | REMOVE PARCEL OED0258PE-A & ADD PARCEL OED4258PE | RPH/JAK |
| 11/19/02 | PER IDOT REVIEW | RPH/JAK |
| | | BLF/JAK |



| BY | DATE |
|----|------|
| | |
| | |
| | |

| R.O.W. PLAT NO. | NOTEBOOK NO. |
|-----------------|--------------|
| | |

PART of the SOUTHEAST QUARTER of SECTION 25, T36N., R14E., of the 3rd. P.M. COOK COUNTY, ILLINOIS

TOTAL 681
SHEET 248
CONTRACT NO. 6211

| PARCEL NO. | OWNER | TOTAL HOLDING ACRES | PART TAKEN ACRES | REMAINDER ACRES | PREVIOUSLY DED. ACRES | EASEMENT ACRES | EASEMENT PURPOSE | PERMANENT ID. NO. | PROPERTY ACQUIRED BY |
|------------|--|---------------------|--------------------|-----------------|-----------------------|-------------------------------|--|--------------------------------|----------------------|
| OED0255 | FIRST CHURCH OF THE NAZERENE | 2.663 | A=0.087
B=0.504 | 2.072 | N/A | N/A | N/A | 29-25-400-038
29-25-400-039 | |
| OED0256 | NATURAL GAS PIPELINE COMPANY OF AMERICA
T/A/A CHICAGO DISTRICT PIPELINE | 1.834 | N/A | 1.834 | N/A | A=0.264
B=0.274
C=0.050 | RIGHT-OF-WAY
RIGHT-OF-WAY
RIGHT-OF-WAY | 29-25-400-040 | |

SEE SHEET 36A FOR TOTAL HOLDING OED0255 AND OED0256

LEGEND

- COORDINATE POSITION NUMBER
- SECTION LINE
- QUARTER SECTION LINE
- PROPOSED RIGHT OF WAY LINE
- PROPOSED EASEMENT
- EXISTING RIGHT OF WAY LINE
- CENTERLINE
- PLATTED LOT LINES
- PROPERTY (OED) LINE
- APPARENT PROPERTY LINE
- (129.32) MEASURED ENGLISH DIMENSION
- 129.32 (COMP) COMPUTED DIMENSION
- (129.32) RECORDED DIMENSION
- 129.322m METRIC DIMENSION
- + CUT CROSS FOUND OR SET
- EXISTING BUILDING
- IRON PIPE FOUND
- IRON PIPE SET
- T1 THESE STAKES REFERENCE FOUND MONUMENTATION. SET 5/8 INCH IRON ROD FLUSH WITH GROUND TO TIE FOUND IRON STAKE IDENTIFIED BY COLORED PLASTIC CAP BEARING SURVEYORS REGISTRATION NUMBER.
- BT1 THESE STAKES, IN CULTIVATED AREAS, REFERENCE FOUND MONUMENTATION. BURIED 5/8 INCH IRON ROD 20 INCHES BELOW GROUND TO TIE TP FOUND IRON STAKE. IDENTIFIED BY COLORED PLASTIC CAP BEARING SURVEYORS REGISTRATION NUMBER.
- M STAKING OF PROPOSED RIGHT OF WAY. SET DIVISION OF HIGHWAYS SURVEY MARKER TO MONUMENT THE POSITION SHOWN. IDENTIFIED BY INSCRIPTION DATA AND SURVEYORS REGISTRATION NUMBER.
- M STAKING OF PROPOSED RIGHT OF WAY IN CULTIVATED AREAS. BURIED 5/8 INCH METAL ROD 20 INCHES BELOW GROUND TO MARK FUTURE SURVEY DISK POSITION IDENTIFIED BY COLORED PLASTIC CAP BEARING SURVEYORS REGISTRATION NUMBER.
- PERMANENT SURVEY MARKER, I.D.O.T. STD. 2135 (TO BE SET BY OTHERS)
- RIGHT OF WAY STAKING PROPOSED TO BE SET.

STATE OF ILLINOIS)
) SS
COUNTY OF WILL)
THIS IS TO CERTIFY THAT I, ROBERT A. ROGINA, AN ILLINOIS PROFESSIONAL LAND SURVEYOR, HAVE SURVEYED THE PLAT OF HIGHWAYS SHOWN HERE ON BETWEEN SECTION 25, TOWNSHIP 36 NORTH, AND RANGE 14 EAST OF THE THIRD PRINCIPAL MERIDIAN, COOK COUNTY; THAT THE SURVEY IS TRUE AND COMPLETE AS SHOWN TO THE BEST OF MY KNOWLEDGE AND BELIEF; THAT THE PLAT CORRECTLY REPRESENTS SAID SURVEY, THAT ALL MONUMENTS FOUND AND ESTABLISHED ARE OF PERMANENT QUALITY AND OCCUPY THE POSITIONS SHOWN THEREON AND THAT THE MONUMENTS ARE SUFFICIENT TO ENABLE THE SURVEY TO BE RETRACED, MADE FOR THE DEPARTMENT OF TRANSPORTATION, STATE OF ILLINOIS.
DATED AT JOLIET, ILLINOIS THIS 15th DAY OF JANUARY, 2003 A.D.

ILLINOIS PROFESSIONAL LAND SURVEYOR NO. 2017



NOTE:
BASIS OF BEARINGS IS THE ILLINOIS STATE PLANE COORDINATE SYSTEM EAST ZONE, NAD 83



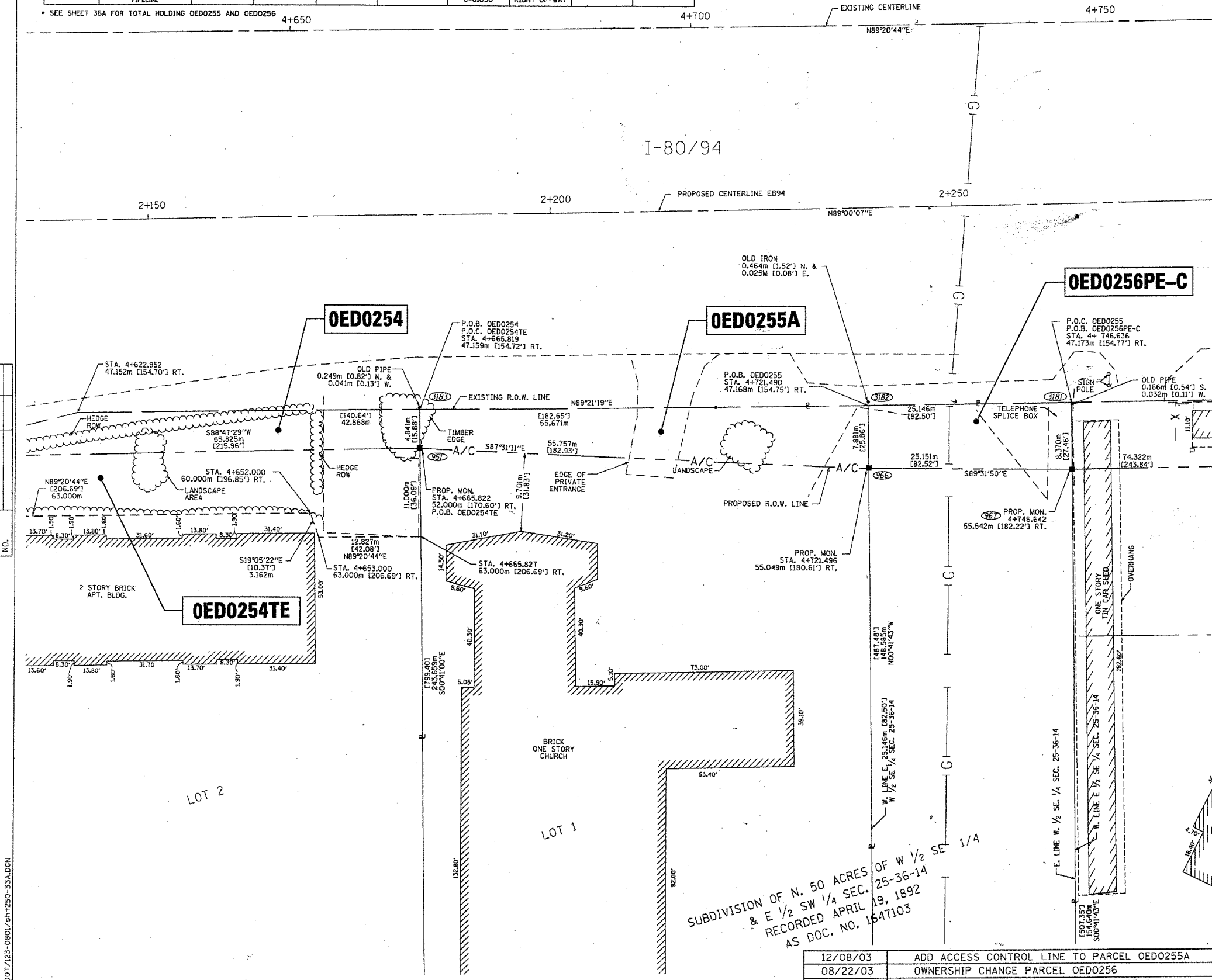
PLAT OF HIGHWAYS
STATE OF ILLINOIS
DEPARTMENT OF TRANSPORTATION
FAI - 80/94

SECTION: COOK COUNTY
PROJECT: JOB NO. R-90-010-01
STATION 4 + 620.000 TO STATION 4 + 750.000
SCALE: 1:250 SHEET: 33A OF 63A

BUREAU OF LAND ACQUISITION
201 WEST CENTER COURT
SCHAUMBURG, ILLINOIS 60196

| BY | DATE |
|----|------|
| | |
| | |
| | |

| R.O.W. PLAT | NOTEBOOK NO. |
|-------------|--------------|
| | |
| | |
| | |



SUBDIVISION OF N. 50 ACRES OF W 1/2 SE 1/4 & E 1/2 SW 1/4 SEC. 25-36-14 RECORDED APRIL 19, 1892 AS DOC. NO. 1647103

| REV. DATE | REVISION | BY |
|-----------|--|---------|
| 12/08/03 | ADD ACCESS CONTROL LINE TO PARCEL OED0255A | RPH/JAK |
| 08/22/03 | OWNERSHIP CHANGE PARCEL OED0256 | RPH/JAK |
| 08/11/03 | CHANGE PARCEL OED0256 TO OED0256PE-C | RPH/JAK |
| | | |

DGN/DOIT/223-0801_611250-33A.DGN

PART of the SOUTHEAST QUARTER of SECTION 25, T36N., R14E., of the 3rd. P.M. COOK COUNTY, ILLINOIS

TOTAL 634
SHEET 249
NO
CONTRACT NO. 62111

| PARCEL NO. | OWNER | TOTAL HOLDING ACRES | PART TAKEN ACRES | REMAINDER ACRES | PREVIOUSLY DED. ACRES | EASEMENT ACRES | EASEMENT PURPOSE | PERMANENT ID. NO. | PROPERTY ACQUIRED BY |
|------------|--------------------------|---------------------|------------------|-----------------|-----------------------|----------------|------------------|-------------------|----------------------|
| OED0253 | CITY OF CHICAGO HEIGHTS | 3.992 | 0.301 | 3.691 | N/A | 0.024 | CONSTRUCTION | 29-25-400-075 | |
| OED0254 | AB FUND IV JOINT VENTURE | 5.373 | 0.068 | 5.305 | N/A | 0.156 | CONSTRUCTION | 29-25-400-059 | |

* SEE SHEET 37A FOR TOTAL HOLDING OED0253 AND OED0254

- LEGEND**
- COORDINATE POSITION NUMBER
 - SECTION LINE
 - QUARTER SECTION LINE
 - QUARTER, QUARTER SECTION LINE
 - PROPOSED RIGHT OF WAY LINE
 - PROPOSED EASEMENT
 - EXISTING RIGHT OF WAY LINE
 - CENTERLINE
 - PLATTED LOT LINES
 - PROPERTY (DEED) LINE
 - APPARENT PROPERTY LINE
 - MEASURED ENGLISH DIMENSION
 - COMPUTED DIMENSION
 - RECORDED DIMENSION
 - METRIC DIMENSION
 - CUT CROSS FOUND OR SET
 - EXISTING BUILDING
 - IRON PIPE FOUND
 - IRON PIPE SET
 - THESE STAKES REFERENCE FOUND MONUMENTATION. SET 5/8 INCH IRON ROD FLUSH WITH GROUND TO TIE FOUND IRON STAKE IDENTIFIED BY COLORED PLASTIC CAP BEARING SURVEYORS REGISTRATION NUMBER.
 - THESE STAKES, IN CULTIVATED AREAS, REFERENCE FOUND MONUMENTATION. BURIED 5/8 INCH IRON ROD 20 INCHES BELOW GROUND TO TIE TP FOUND IRON STAKE. IDENTIFIED BY COLORED PLASTIC CAP BEARING SURVEYORS REGISTRATION NUMBER.
 - STAKING OF PROPOSED RIGHT OF WAY. SET DIVISION OF HIGHWAYS SURVEY MARKER TO MONUMENT THE POSITION SHOWN. IDENTIFIED BY INSCRIPTION DATA AND SURVEYORS REGISTRATION NUMBER.
 - STAKING OF PROPOSED RIGHT OF WAY IN CULTIVATED AREAS. BURIED 5/8 INCH METAL ROD 20 INCHES BELOW GROUND TO MARK FUTURE SURVEY DISK POSITION IDENTIFIED BY COLORED PLASTIC CAP BEARING SURVEYORS REGISTRATION NUMBER.
 - PERMANENT SURVEY MARKER, I.D.O.T. STD. 2135 (TO BE SET BY OTHERS)
 - RIGHT OF WAY STAKING PROPOSED TO BE SET.

STATE OF ILLINOIS)
)SS
COUNTY OF WILL)
THIS IS TO CERTIFY THAT I, ROBERT A. ROGINA, AN ILLINOIS PROFESSIONAL LAND SURVEYOR, HAVE SURVEYED THE PLAT OF HIGHWAYS SHOWN HERE ON BETWEEN SECTION 25, TOWNSHIP 36 NORTH, AND RANGE 14 EAST OF THE THIRD PRINCIPAL MERIDIAN, COOK COUNTY; THAT THE SURVEY IS TRUE AND COMPLETE AS SHOWN TO THE BEST OF MY KNOWLEDGE AND BELIEF; THAT THE PLAT CORRECTLY REPRESENTS SAID SURVEY, THAT ALL MONUMENTS FOUND AND ESTABLISHED ARE OF PERMANENT QUALITY AND OCCUPY THE POSITIONS SHOWN THEREON AND THAT THE MONUMENTS ARE SUFFICIENT TO ENABLE THE SURVEY TO BE RETRACED, MADE FOR THE DEPARTMENT OF TRANSPORTATION, STATE OF ILLINOIS.
DATED AT JULIET, ILLINOIS THIS 15th DAY OF JANUARY, 2003 A.D.

ILLINOIS PROFESSIONAL LAND SURVEYOR NO. 2017



NOTE:
BASIS OF BEARINGS IS THE ILLINOIS STATE PLANE COORDINATE SYSTEM EAST ZONE, NAD 83

PREPARED BY: **ROGINA & ASSOCIATES, L.P.**
NO. 2017/1101 Drive, Juliet, Illinois 61535-0177 FAX 815/229-0188

PLAT OF HIGHWAYS
STATE OF ILLINOIS
DEPARTMENT OF TRANSPORTATION
FAI - 80/94

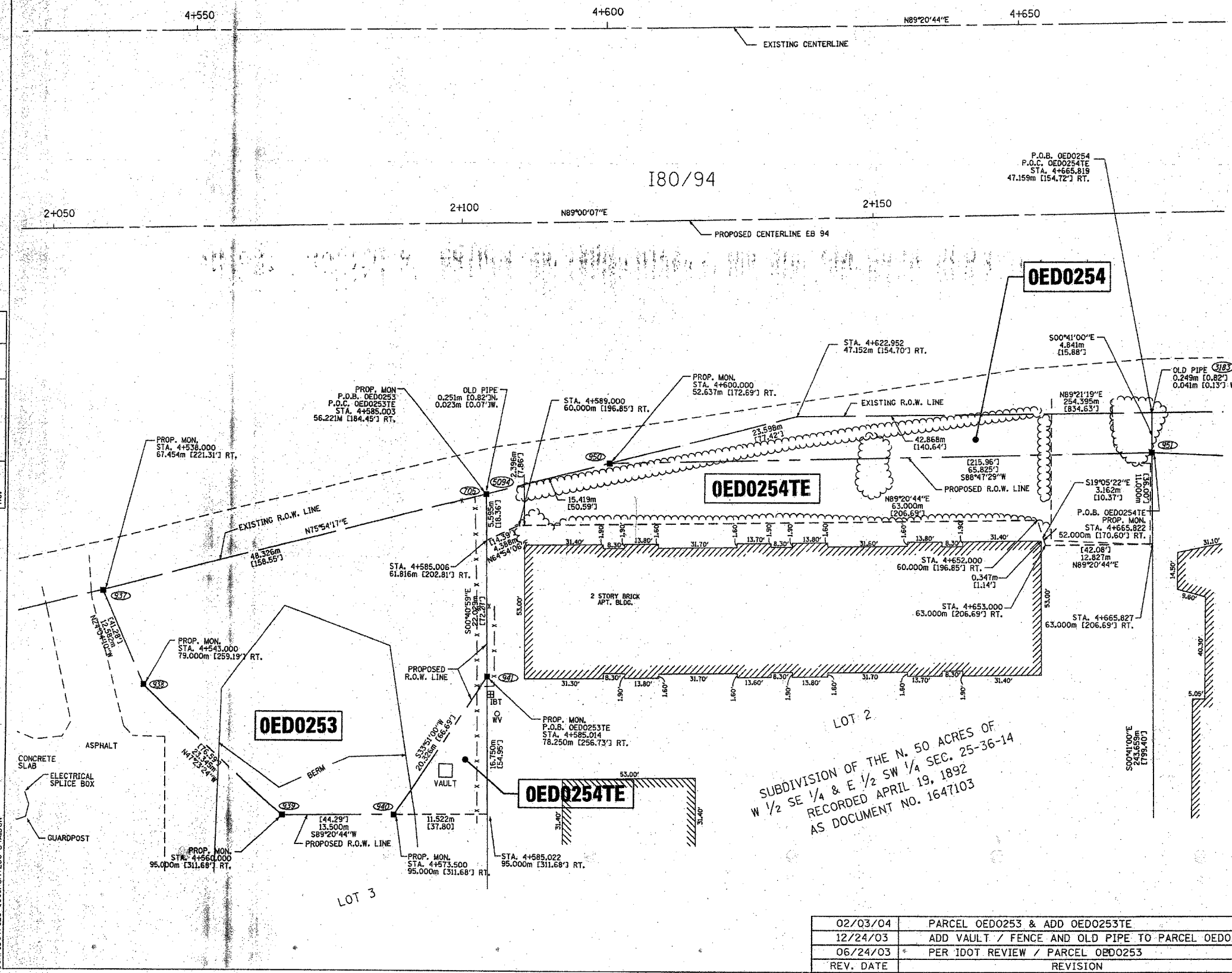
SECTION: COOK COUNTY
PROJECT: JOB NO. R-90-010-01
STATION 4 + 745.00 TO STATION 4 + 880.00
SCALE: 1:250 SHEET: 34A OF 63A

BUREAU OF LAND ACQUISITION
201 WEST CENTER COURT
SCHAUMBURG, ILLINOIS 60196

| REV. DATE | REVISION | BY |
|-----------|--|---------|
| 02/03/04 | PARCEL OED0253 & ADD OED0253TE | RPH/JAK |
| 12/24/03 | ADD VAULT / FENCE AND OLD PIPE TO PARCEL OED0253 | RPH/JAK |
| 06/24/03 | PER IDOT REVIEW / PARCEL OED0253 | RPH/JAK |
| | | |

| BY | DATE |
|----|------|
| | |
| | |
| | |

R.O.W. PLAT NO. _____
NOTEBOOK NO. _____

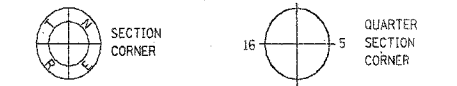


PART of the SOUTHEAST QUARTER of SECTION 25, T36N., R14E., of the 3rd. P.M. COOK COUNTY, ILLINOIS

TOTAL 681
SHEET 250

CONTRACT NO. 62111

LEGEND



- Ⓢ COORDINATE POSITION NUMBER
- SECTION LINE
- QUARTER SECTION LINE
- QUARTER, QUARTER SECTION LINE
- - - PROPOSED RIGHT OF WAY LINE
- - - PROPOSED EASEMENT
- - - EXISTING RIGHT OF WAY LINE
- - - CENTERLINE
- PLATTED LOT LINES
- PROPERTY (DEED) LINE
- APL APPARENT PROPERTY LINE
- [129.32] MEASURED ENGLISH DIMENSION
- 129.32 (COMP) COMPUTED DIMENSION
- (129.32) RECORDED DIMENSION
- 129.322m METRIC DIMENSION
- + CUT CROSS FOUND OR SET
- ▨ EXISTING BUILDING

- IRON PIPE FOUND
- IRON PIPE SET
- T1 THESE STAKES REFERENCE FOUND MONUMENTATION. SET 5/8 INCH IRON ROD FLUSH WITH GROUND TO TIE FOUND IRON STAKE IDENTIFIED BY COLORED PLASTIC CAP BEARING SURVEYORS REGISTRATION NUMBER.
- T2
- T3
- BT1 THESE STAKES, IN CULTIVATED AREAS, REFERENCE FOUND MONUMENTATION. BURIED 5/8 INCH IRON ROD 20 INCHES BELOW GROUND TO TIE TP FOUND IRON STAKE. IDENTIFIED BY COLORED PLASTIC CAP BEARING SURVEYORS REGISTRATION NUMBER.
- BT2
- BT3
- STAKING OF PROPOSED RIGHT OF WAY. SET DIVISION OF HIGHWAYS SURVEY MARKER TO MONUMENT THE POSITION SHOWN. IDENTIFIED BY INSCRIPTION DATA AND SURVEYORS REGISTRATION NUMBER.
- M STAKING OF PROPOSED RIGHT OF WAY IN CULTIVATED AREAS. BURIED 5/8 INCH METAL ROD 20 INCHES BELOW GROUND TO MARK FUTURE SURVEY DISK POSITION IDENTIFIED BY COLORED PLASTIC CAP BEARING SURVEYORS REGISTRATION NUMBER.
- ⊙ PERMANENT SURVEY MARKER, I.D.O.T. STD. 2135 (TO BE SET BY OTHERS)
- RIGHT OF WAY STAKING PROPOSED TO BE SET.

STATE OF ILLINOIS)
COUNTY OF WILL)
THIS IS TO CERTIFY THAT I, ROBERT A. ROGINA, AN ILLINOIS PROFESSIONAL LAND SURVEYOR, HAVE SURVEYED THE PLAT OF HIGHWAYS SHOWN HERE ON BETWEEN SECTION 25, TOWNSHIP 36 NORTH, AND RANGE 14 EAST OF THE THIRD PRINCIPAL MERIDIAN, COOK COUNTY; THAT THE SURVEY IS TRUE AND COMPLETE AS SHOWN TO THE BEST OF MY KNOWLEDGE AND BELIEF; THAT THE PLAT CORRECTLY REPRESENTS SAID SURVEY, THAT ALL MONUMENTS FOUND AND ESTABLISHED ARE OF PERMANENT QUALITY AND OCCUPY THE POSITIONS SHOWN THEREON AND THAT THE MONUMENTS ARE SUFFICIENT TO ENABLE THE SURVEY TO BE RETRACED, MADE FOR THE DEPARTMENT OF TRANSPORTATION, STATE OF ILLINOIS.

DATED AT JOLIET, ILLINOIS THIS 15th DAY OF JANUARY, 2003 A.D.

ILLINOIS PROFESSIONAL LAND SURVEYOR NO. 2017



NOTE:
BASIS OF BEARINGS IS THE ILLINOIS STATE PLANE COORDINATE SYSTEM EAST ZONE, NAD 83

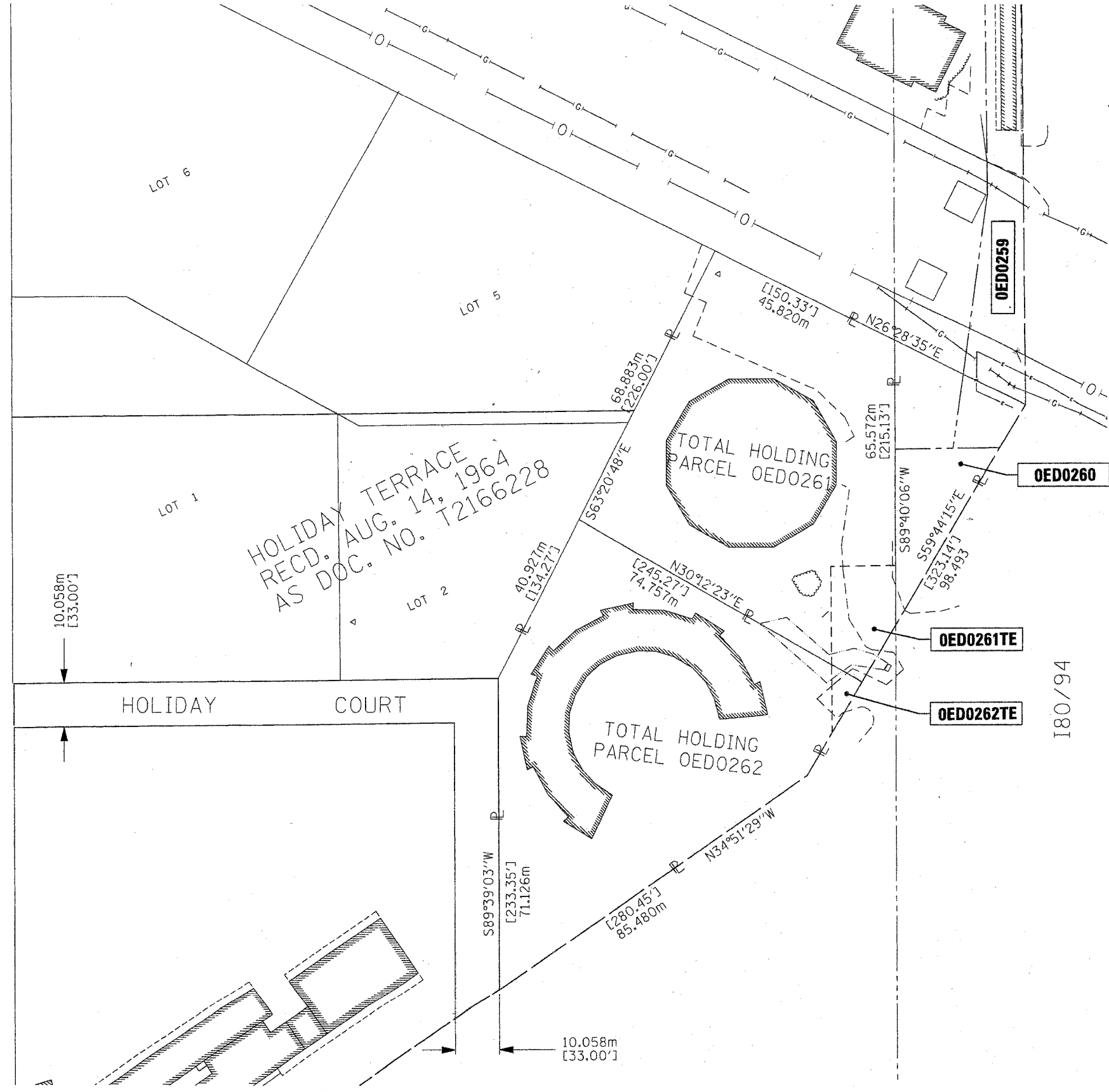


PLAT OF HIGHWAYS
STATE OF ILLINOIS
DEPARTMENT OF TRANSPORTATION
FAI - 180/94
SECTION: COOK COUNTY
PROJECT: JOB NO. R-90-010-01
SCALE: 1:500 SHEET: 35A OF 63A

BUREAU OF LAND ACQUISITION
201 WEST CENTER COURT
SCHAUMBURG, ILLINOIS 60196

| BY | DATE |
|-------------|--------------|
| | |
| | |
| | |
| R.O.W. PLAT | NOTEBOOK NO. |
| | |

DGN:TDOT/123-0801/500-35A.DGN



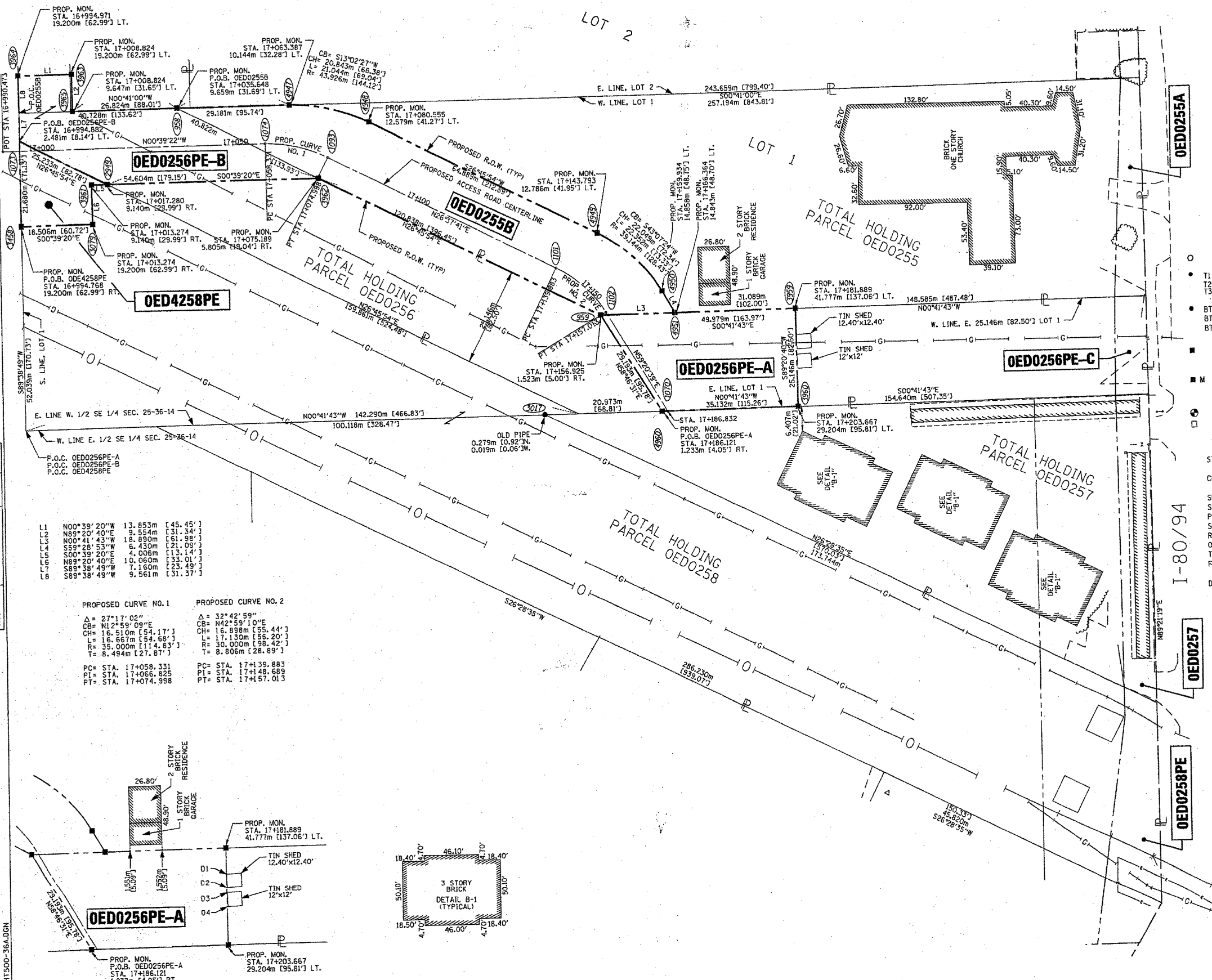
| | | |
|-----------|-----------------|---------|
| 06/17/02 | PER IDOT REVIEW | MHG/JAK |
| REV. DATE | REVISION | BLF/JAK |

PART of the SOUTHEAST QUARTER of SECTION 25, T36N., R14E., of the 3rd. P.M. COOK COUNTY, ILLINOIS

TOTAL SHEET 251
NO. CONTRACT NO. 6211

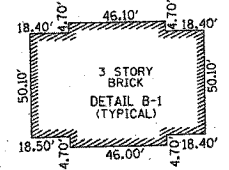
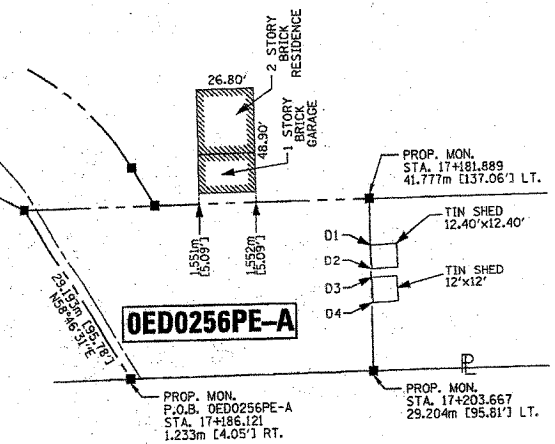
LEGEND

- QUARTER CORNER
- SECTION CORNER
- COORDINATE POSITION NUMBER
- SECTION LINE
- QUARTER SECTION LINE
- QUARTER, QUARTER SECTION LINE
- PROPOSED RIGHT OF WAY LINE
- PROPOSED EASEMENT
- EXISTING RIGHT OF WAY LINE
- CENTERLINE
- PLATTED LOT LINES
- PROPERTY (DEED) LINE
- APPARENT PROPERTY LINE
- MEASURED ENGLISH DIMENSION
- COMPUTED DIMENSION
- RECORDED DIMENSION
- METRIC DIMENSION
- CUT CROSS FOUND OR SET
- EXISTING BUILDING
- IRON PIPE FOUND
- IRON PIPE SET
- THESE STAKES REFERENCE FOUND MONUMENTATION. SET 5/8 INCH IRON ROD FLUSH WITH GROUND TO TIE FOUND IRON STAKE IDENTIFIED BY COLORED PLASTIC CAP BEARING SURVEYORS REGISTRATION NUMBER.
- THESE STAKES, IN CULTIVATED AREAS, REFERENCE FOUND MONUMENTATION. BURIED 5/8 INCH IRON ROD 20 INCHES BELOW GROUND TO TIE TP FOUND IRON STAKE. IDENTIFIED BY COLORED PLASTIC CAP BEARING SURVEYORS REGISTRATION NUMBER.
- STAKING OF PROPOSED RIGHT OF WAY. SET DIVISION OF HIGHWAYS SURVEY MARKER TO MONUMENT THE POSITION SHOWN. IDENTIFIED BY INSCRIPTION DATA AND SURVEYORS REGISTRATION NUMBER.
- STAKING OF PROPOSED RIGHT OF WAY IN CULTIVATED AREAS. BURIED 5/8 INCH METAL ROD 20 INCHES BELOW GROUND TO MARK FUTURE SURVEY DISK POSITION IDENTIFIED BY COLORED PLASTIC CAP BEARING SURVEYORS REGISTRATION NUMBER.
- PERMANENT SURVEY MARKER, I.D.O.T. STD. 2135 (TO BE SET BY OTHERS)
- RIGHT OF WAY STAKING PROPOSED TO BE SET.



| | | | |
|----|-------------|---------|----------|
| L1 | N00°39'20"W | 13.853m | [45.45'] |
| L2 | N89°20'40"E | 9.554m | [31.34'] |
| L3 | N00°41'43"W | 18.890m | [61.98'] |
| L4 | S59°28'53"W | 6.430m | [21.09'] |
| L5 | S00°39'20"E | 4.005m | [13.14'] |
| L6 | N89°20'40"E | 10.067m | [33.01'] |
| L7 | S88°38'49"W | 7.160m | [23.49'] |
| L8 | S89°38'49"W | 9.561m | [31.37'] |

| PROPOSED CURVE NO. 1 | | PROPOSED CURVE NO. 2 | |
|----------------------|------------------|----------------------|------------------|
| Δ | 27°17'02" | Δ | 32°42'59" |
| CB | N12°59'09"E | CB | N42°59'10"E |
| CH | 16.510m [54.17'] | CH | 16.898m [55.44'] |
| L | 16.667m [54.68'] | L | 17.130m [56.20'] |
| R | 25.000m [81.98'] | R | 30.000m [98.42'] |
| T | 8.494m [27.87'] | T | 8.806m [28.89'] |
| PC | STA. 17+058.331 | PT | STA. 17+139.883 |
| PT | STA. 17+066.825 | PT | STA. 17+148.689 |
| PI | STA. 17+074.998 | PT | STA. 17+157.013 |



| | | |
|----|--------|---------|
| D1 | 0.026m | [0.09'] |
| D2 | 0.168m | [0.55'] |
| D3 | 0.059m | [0.19'] |
| D4 | 0.201m | [0.66'] |

STATE OF ILLINOIS)
COUNTY OF WILL)
THIS IS TO CERTIFY THAT I, ROBERT A. ROGINA, AN ILLINOIS PROFESSIONAL LAND SURVEYOR, HAVE SURVEYED THE PLAT OF HIGHWAYS SHOWN HERE ON BETWEEN SECTION 25, TOWNSHIP 36 NORTH, AND RANGE 14 EAST OF THE THIRD PRINCIPAL MERIDIAN, COOK COUNTY, THAT THE SURVEY IS TRUE AND COMPLETE AS SHOWN TO THE BEST OF MY KNOWLEDGE AND BELIEF; THAT THE PLAT CORRECTLY REPRESENTS SAID SURVEY, THAT ALL MONUMENTS FOUND AND ESTABLISHED ARE OF PERMANENT QUALITY AND OCCUPY THE POSITIONS SHOWN THEREON AND THAT THE MONUMENTS ARE SUFFICIENT TO ENABLE THE SURVEY TO BE RETRACED, MADE FOR THE DEPARTMENT OF TRANSPORTATION, STATE OF ILLINOIS.

DATED AT JOLIET, ILLINOIS THIS 18th DAY OF JANUARY, 2003 A.D.
Robert A. Rogina
ILLINOIS PROFESSIONAL LAND SURVEYOR NO. 2017



NOTE:
BASIS OF BEARINGS IS THE ILLINOIS STATE PLANE COORDINATE SYSTEM EAST ZONE, NAD 83

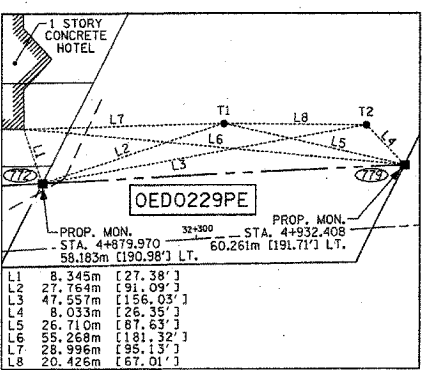
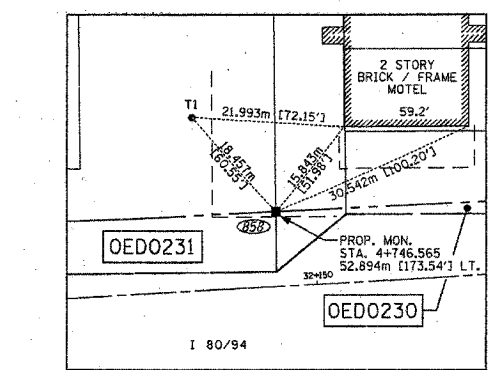
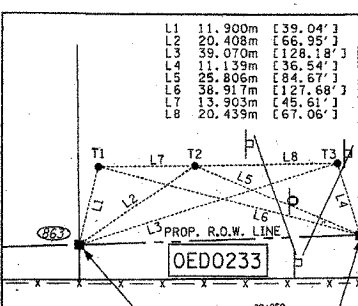
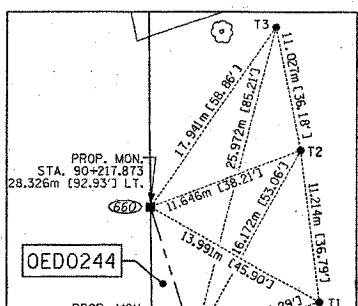
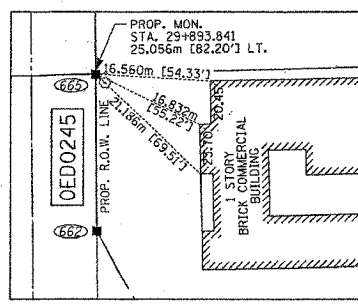
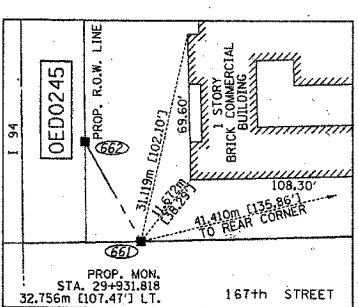
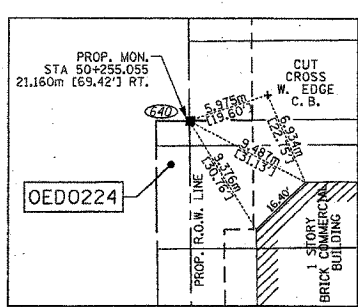
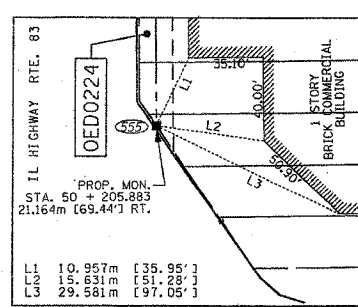
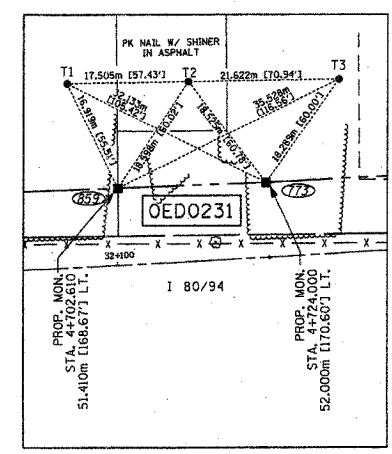
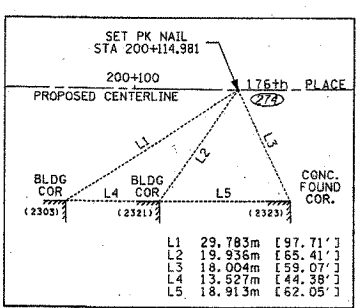
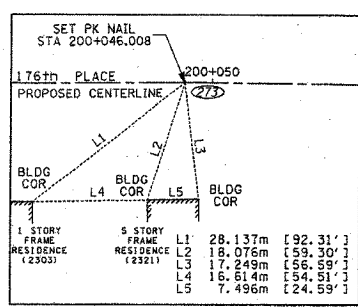
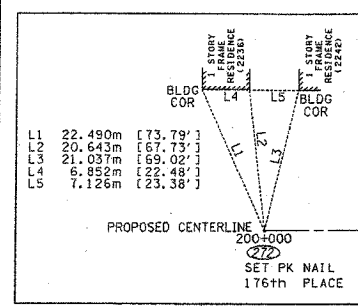
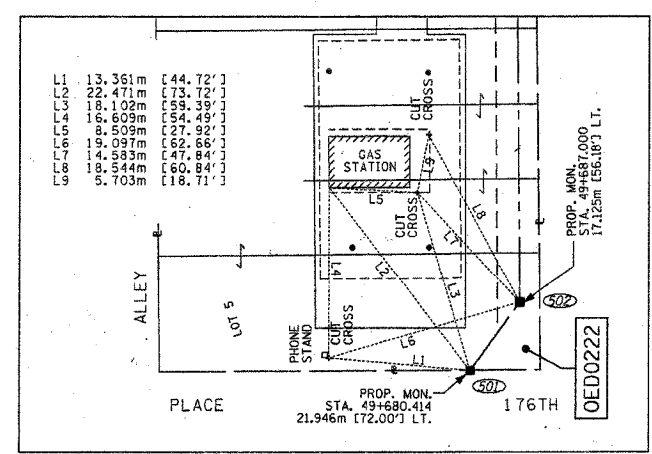
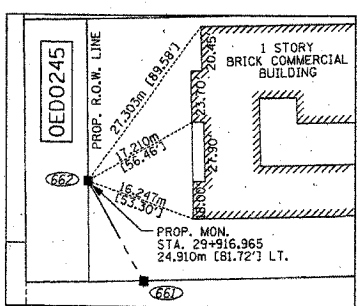
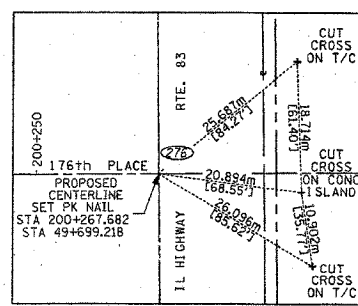
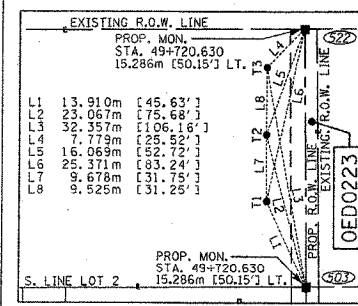
PREPARED BY: **ROGINA & ASSOCIATES, L.T.D.**
83 Comptonville Drive Joliet, IL 61704 815/721-0777 FAX 815/729-0782

PLAT OF HIGHWAYS
STATE OF ILLINOIS
DEPARTMENT OF TRANSPORTATION
FAI - 180/94

SECTION: COOK COUNTY
PROJECT: JOB NO. R-90-010-01
STATION 17 + 000.000 TO STATION 17 + 229.000
SCALE: 1:500 SHEET: 36A OF 63A

BUREAU OF LAND ACQUISITION
201 WEST CENTER COURT
SCHAUMBURG, ILLINOIS 60196

| | | |
|-----------|---|---------|
| 08/11/03 | CHANGE PARCEL OED0256 TO OED0256PE-C | RPH/JAK |
| 06/24/03 | CENTERLINE ACCESS ROAD | RPH/JAK |
| 02/26/03 | PARCELS OED0255B, OED0256PE-A AND ACCESS ROAD | RPH/JAK |
| REV: DATE | REVISION | BLF/JAK |



- LEGEND**
- COORDINATE POSITION NUMBER
 - SECTION LINE
 - QUARTER SECTION LINE
 - QUARTER, QUARTER SECTION LINE
 - PROPOSED RIGHT OF WAY LINE
 - PROPOSED EASEMENT
 - EXISTING RIGHT OF WAY LINE
 - CENTERLINE
 - PLATTED LOT LINES
 - PROPERTY (DEED) LINE
 - APPARENT PROPERTY LINE
 - [129.32] MEASURED ENGLISH DIMENSION
 - 129.32 (COMP) COMPUTED DIMENSION
 - (129.32) RECORDED DIMENSION
 - 129.322m METRIC DIMENSION
 - + CUT CROSS FOUND OR SET
 - EXISTING BUILDING
 - IRON PIPE FOUND
 - IRON PIPE SET
 - T1 THESE STAKES REFERENCE FOUND MONUMENTATION. SET 5/8 INCH IRON ROD FLUSH WITH GROUND TO TIE FOUND IRON STAKE IDENTIFIED BY COLORED PLASTIC CAP BEARING SURVEYORS REGISTRATION NUMBER.
 - BT1 THESE STAKES, IN CULTIVATED AREAS, REFERENCE FOUND MONUMENTATION. BURIED 5/8 INCH IRON ROD 20 INCHES BELOW GROUND TO TIE TP FOUND IRON STAKE. IDENTIFIED BY COLORED PLASTIC CAP BEARING SURVEYORS REGISTRATION NUMBER.
 - BT2
 - BT3
 - M STAKING OF PROPOSED RIGHT OF WAY. SET DIVISION OF HIGHWAYS SURVEY MARKER TO MONUMENT THE POSITION SHOWN. IDENTIFIED BY INSCRIPTION DATA AND SURVEYORS REGISTRATION NUMBER.
 - N STAKING OF PROPOSED RIGHT OF WAY IN CULTIVATED AREAS. BURIED 5/8 INCH METAL ROD 20 INCHES BELOW GROUND TO MARK FUTURE SURVEY DISK POSITION IDENTIFIED BY COLORED PLASTIC CAP BEARING SURVEYORS REGISTRATION NUMBER.
 - PERMANENT SURVEY MARKER, I.D.O.T. STD. 2135 (TO BE SET BY OTHERS)
 - RIGHT OF WAY STAKING PROPOSED TO BE SET.

STATE OF ILLINOIS)
 COUNTY OF WILL)
 THIS IS TO CERTIFY THAT I, ROBERT A. ROGINA, AN ILLINOIS PROFESSIONAL LAND SURVEYOR, HAVE SURVEYED THE PLAT OF HIGHWAYS SHOWN HERE ON BETWEEN SECTIONS 23, 25, 26, 30 AND 35, TOWNSHIP 36 NORTH, AND RANGE 14 & 15 EAST OF THE THIRD PRINCIPAL MERIDIAN, COOK COUNTY; THAT THE SURVEY IS TRUE AND COMPLETE AS SHOWN TO THE BEST OF MY KNOWLEDGE AND BELIEF; THAT THE PLAT CORRECTLY REPRESENTS SAID SURVEY, THAT ALL MONUMENTS FOUND AND ESTABLISHED ARE OF PERMANENT QUALITY AND OCCUPY THE POSITIONS SHOWN THEREON AND THAT THE MONUMENTS ARE SUFFICIENT TO ENABLE THE SURVEY TO BE RETRACED, MADE FOR THE DEPARTMENT OF TRANSPORTATION, STATE OF ILLINOIS.

DATED AT JOLIET, ILLINOIS THIS 15th DAY OF JANUARY, 2003 A.D.

ILLINOIS PROFESSIONAL LAND SURVEYOR NO. 2017



PLAT OF HIGHWAYS
 STATE OF ILLINOIS
 DEPARTMENT OF TRANSPORTATION
 FAI - 180/94
 SECTION: COOK COUNTY
 PROJECT: JOB NO. R-90-010-01
 STATION + TO STATION +
 SCALE: 1:500 SHEET: 51A OF 63A

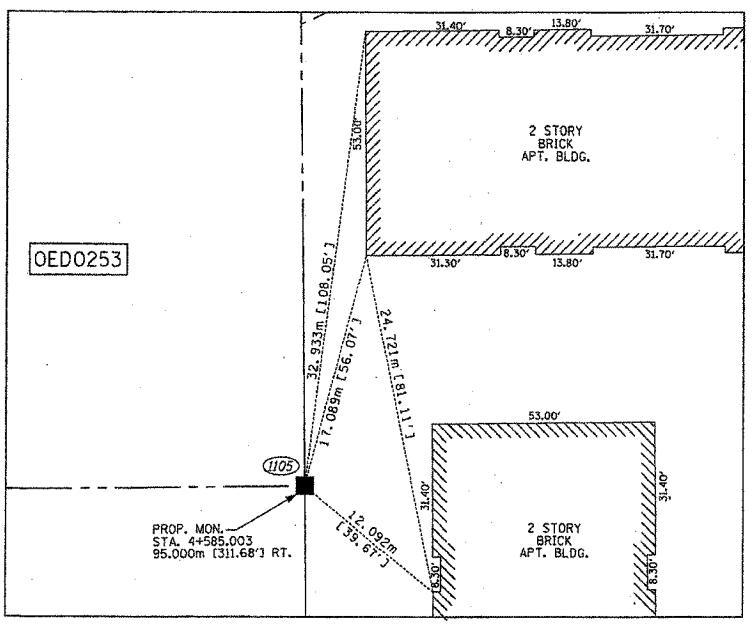
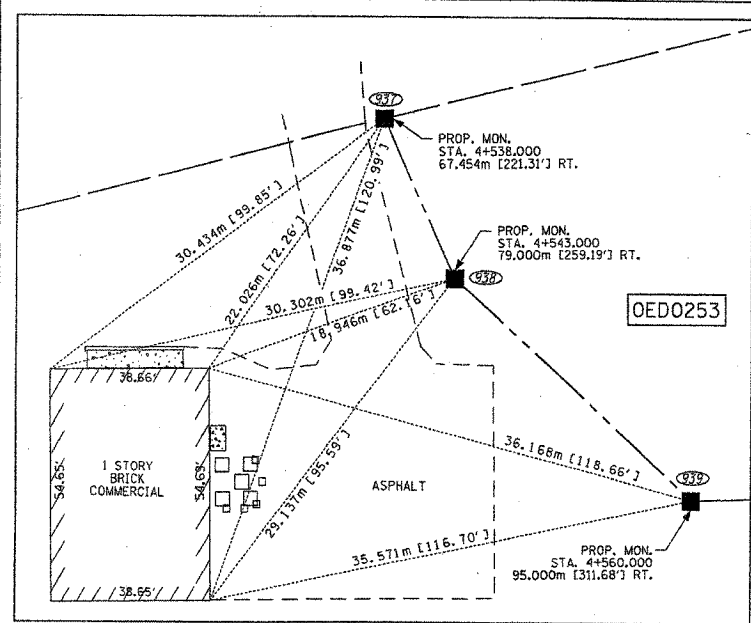
BUREAU OF LAND ACQUISITION
 201 WEST CENTER COURT
 SCHAUMBURG, ILLINOIS 60196

| REVISION DATE | REVISION | MADE BY |
|---------------|----------|---------|
| | | |
| | | |

| BY | DATE |
|----|------|
| | |
| | |
| | |
| | |

| R.O.W. PLAT | NOTEBOOK NO. |
|-------------|--------------|
| | |
| | |
| | |

DON-SPEC. / DGN/IDOT/123-0801/TIE500-02.DGN



LEGEND

SECTION CORNER

QUARTER SECTION CORNER

COORDINATE POSITION NUMBER

SECTION LINE

QUARTER SECTION LINE

QUARTER, QUARTER SECTION LINE

PROPOSED RIGHT OF WAY LINE

PROPOSED EASEMENT

EXISTING RIGHT OF WAY LINE

CENTERLINE

PLATTED LOT LINES

PROPERTY (DEED) LINE

APPARENT PROPERTY LINE

MEASURED ENGLISH DIMENSION

129.32 (COMP) COMPUTED DIMENSION

(129.32) RECORDED DIMENSION

129.322m METRIC DIMENSION

+ CUT CROSS FOUND OR SET

EXISTING BUILDING

IRON PIPE FOUND

IRON PIPE SET

T1 THESE STAKES REFERENCE FOUND MONUMENTATION. SET 5/8 INCH IRON ROD FLUSH WITH GROUND TO TIE FOUND IRON STAKE IDENTIFIED BY COLORED PLASTIC CAP BEARING SURVEYORS REGISTRATION NUMBER.

T2

T3

BT1 THESE STAKES, IN CULTIVATED AREAS, REFERENCE FOUND MONUMENTATION. BURIED 5/8 INCH IRON ROD 20 INCHES BELOW GROUND TO TIE TP FOUND IRON STAKE. IDENTIFIED BY COLORED PLASTIC CAP BEARING SURVEYORS REGISTRATION NUMBER.

BT2

BT3

STAKING OF PROPOSED RIGHT OF WAY. SET DIVISION OF HIGHWAYS SURVEY MARKER TO MONUMENT THE POSITION SHOWN. IDENTIFIED BY INSCRIPTION DATA AND SURVEYORS REGISTRATION NUMBER.

M

STAKING OF PROPOSED RIGHT OF WAY IN CULTIVATED AREAS. BURIED 5/8 INCH METAL ROD 20 INCHES BELOW GROUND TO MARK FUTURE SURVEY DISK POSITION IDENTIFIED BY COLORED PLASTIC CAP BEARING SURVEYORS REGISTRATION NUMBER.

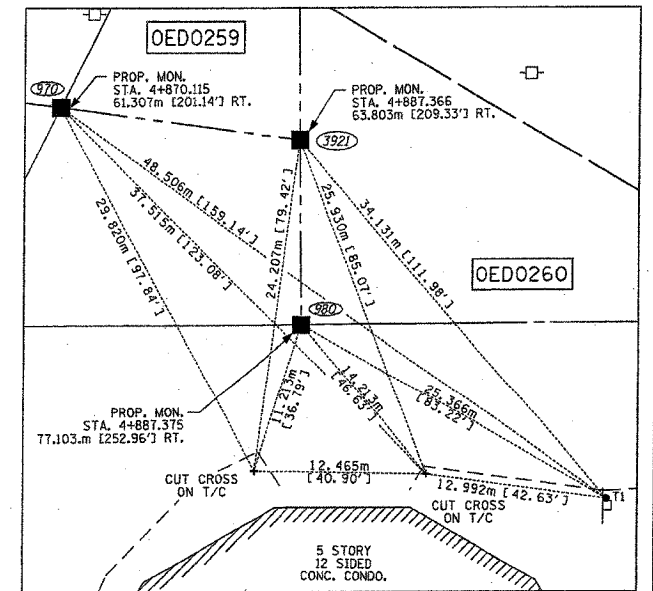
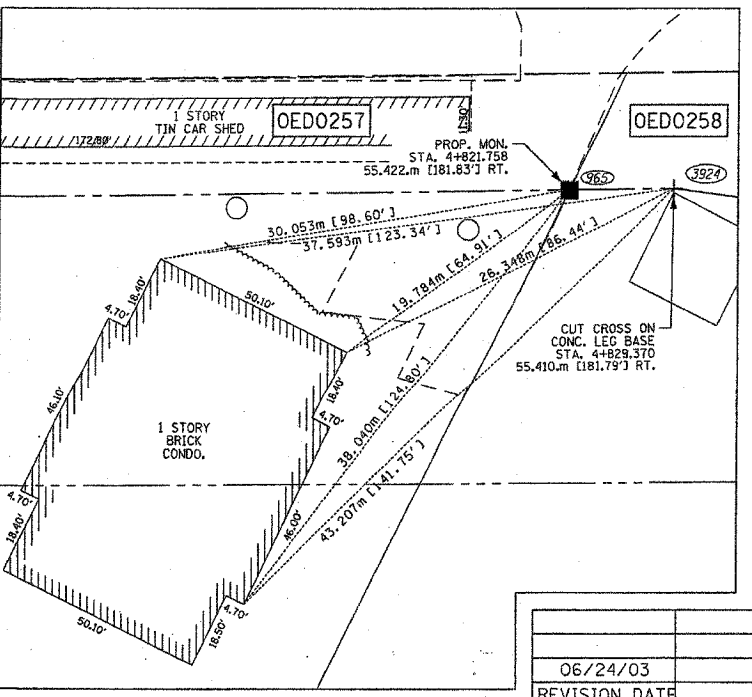
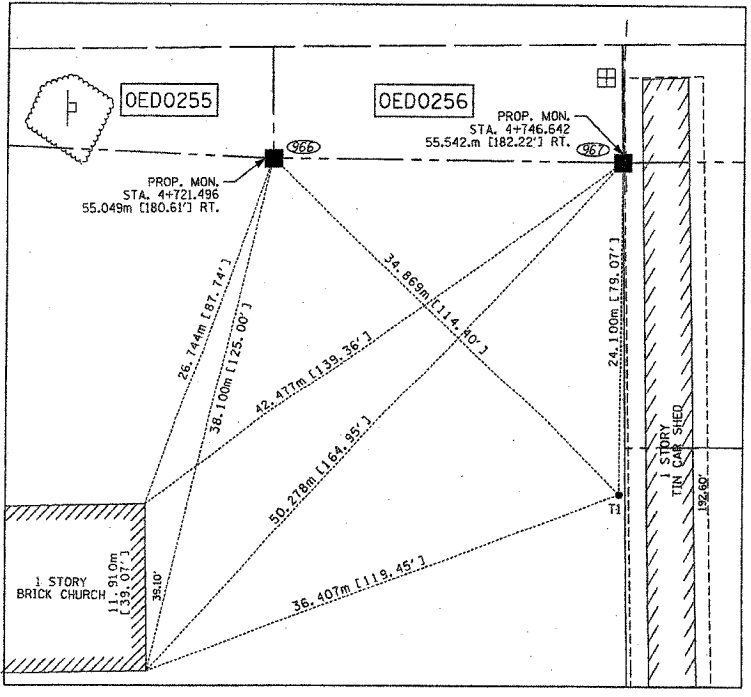
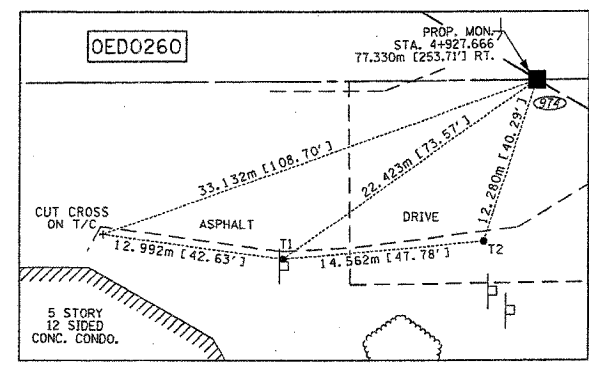
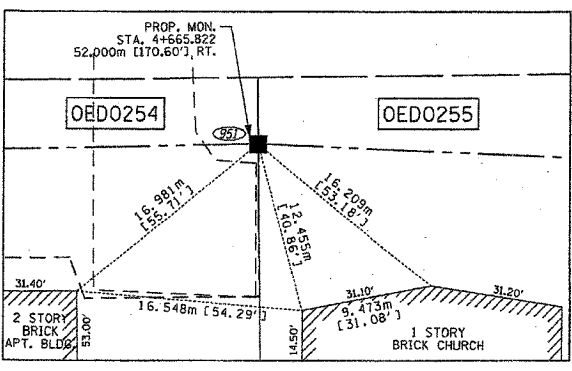
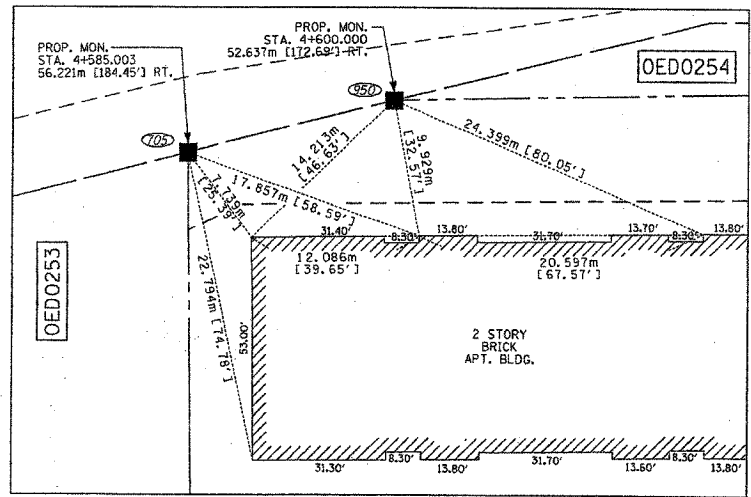
PERMANENT SURVEY MARKER, I.D.O.T. STD. 2135 (TO BE SET BY OTHERS)

RIGHT OF WAY STAKING PROPOSED TO BE SET.

STATE OF ILLINOIS)
)
 COUNTY OF WILL)

THIS IS TO CERTIFY THAT I, ROBERT A. ROGINA, AN ILLINOIS PROFESSIONAL LAND SURVEYOR, HAVE SURVEYED THE PLAT OF HIGHWAYS SHOWN HERE ON BETWEEN SECTIONS 23, 25, 26, 30 AND 35, TOWNSHIP 36 NORTH, AND RANGE 14 & 15 EAST OF THE THIRD PRINCIPAL MERIDIAN, COOK COUNTY; THAT THE SURVEY IS TRUE AND COMPLETE AS SHOWN TO THE BEST OF MY KNOWLEDGE AND BELIEF; THAT THE PLAT CORRECTLY REPRESENTS SAID SURVEY, THAT ALL MONUMENTS FOUND AND ESTABLISHED ARE OF PERMANENT QUALITY AND OCCUPY THE POSITIONS SHOWN THEREON AND THAT THE MONUMENTS ARE SUFFICIENT TO ENABLE THE SURVEY TO BE RETRACED, MADE FOR THE DEPARTMENT OF TRANSPORTATION, STATE OF ILLINOIS.

DATED AT JOLIET, ILLINOIS THIS 15th DAY OF JANUARY, 2003 A.D.



STATE OF ILLINOIS)
)
 COUNTY OF WILL)

THIS IS TO CERTIFY THAT I, ROBERT A. ROGINA, AN ILLINOIS PROFESSIONAL LAND SURVEYOR, HAVE SURVEYED THE PLAT OF HIGHWAYS SHOWN HERE ON BETWEEN SECTIONS 23, 25, 26, 30 AND 35, TOWNSHIP 36 NORTH, AND RANGE 14 & 15 EAST OF THE THIRD PRINCIPAL MERIDIAN, COOK COUNTY; THAT THE SURVEY IS TRUE AND COMPLETE AS SHOWN TO THE BEST OF MY KNOWLEDGE AND BELIEF; THAT THE PLAT CORRECTLY REPRESENTS SAID SURVEY, THAT ALL MONUMENTS FOUND AND ESTABLISHED ARE OF PERMANENT QUALITY AND OCCUPY THE POSITIONS SHOWN THEREON AND THAT THE MONUMENTS ARE SUFFICIENT TO ENABLE THE SURVEY TO BE RETRACED, MADE FOR THE DEPARTMENT OF TRANSPORTATION, STATE OF ILLINOIS.

DATED AT JOLIET, ILLINOIS THIS 15th DAY OF JANUARY, 2003 A.D.

ROBERT A. ROGINA
 ILLINOIS PROFESSIONAL LAND SURVEYOR NO. 2017



RECEIVED
 JUL 10 2003
 PLATS & LEGALS



PLAT OF HIGHWAYS
 STATE OF ILLINOIS
 DEPARTMENT OF TRANSPORTATION
 FAI - 180/94

SECTION: COOK COUNTY
 PROJECT: JOB NO. R-90-010-01
 STATION + TO STATION +
 SCALE: 1:500 SHEET: 53A OF 63A

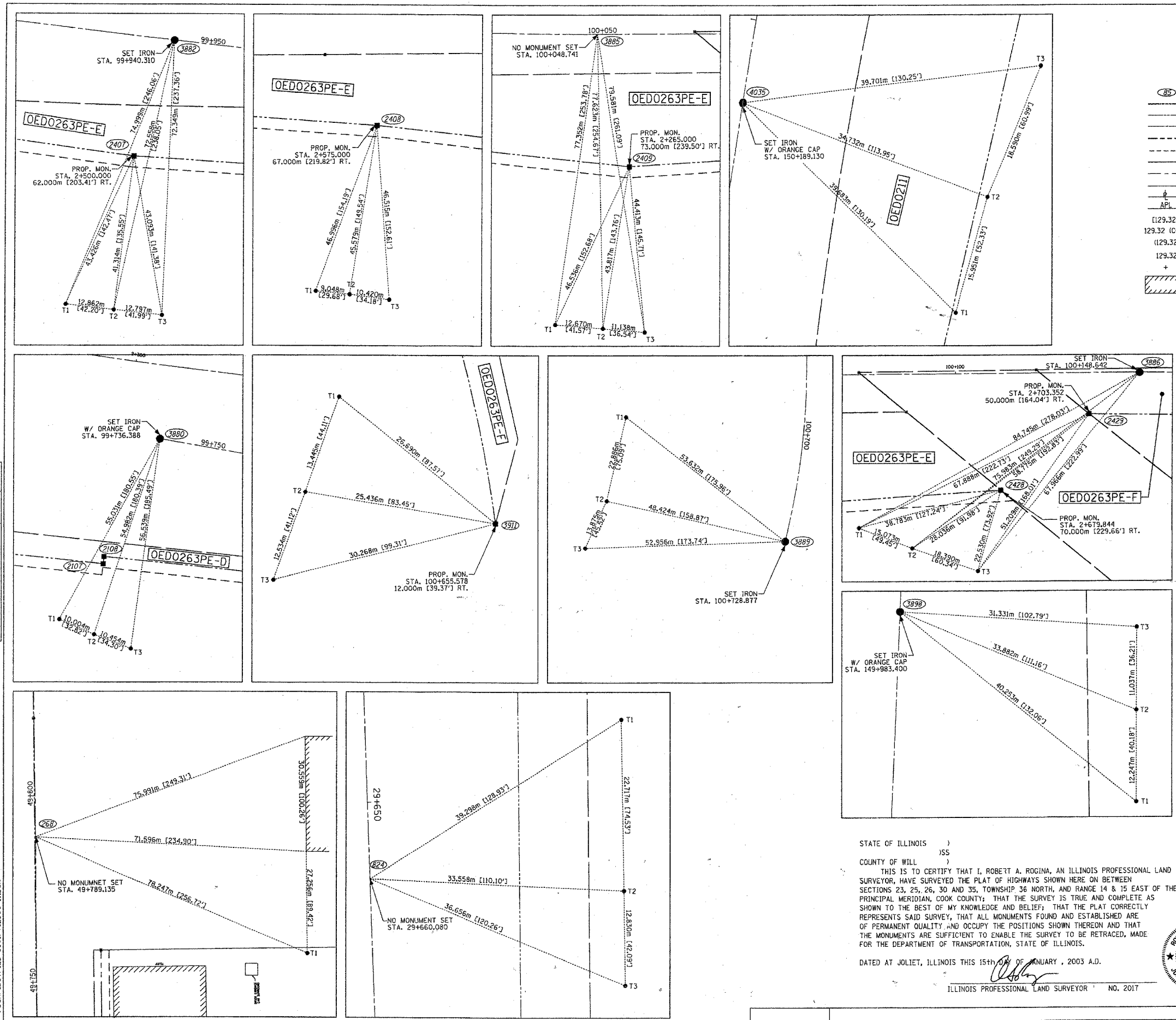
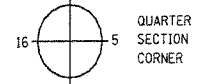
BUREAU OF LAND ACQUISITION
 201 WEST CENTER COURT
 SCHAMBURG, ILLINOIS 60196

| | |
|-------------|------|
| BY | DATE |
| | |
| R.O.W. PLAT | NO. |
| NOTEBOOK | NO. |

| | | |
|---------------|----------------|---------|
| 06/24/03 | PARCEL OED0253 | RPH/JAK |
| REVISION DATE | REVISION | MADE BY |

LEGEND

- COORDINATE POSITION NUMBER
- SECTION LINE
- QUARTER SECTION LINE
- QUARTER, QUARTER SECTION LINE
- PROPOSED RIGHT OF WAY LINE
- PROPOSED EASEMENT
- EXISTING RIGHT OF WAY LINE
- CENTERLINE
- PLATTED LOT LINES
- PROPERTY (DEED) LINE
- APPARENT PROPERTY LINE
- MEASURED ENGLISH DIMENSION
- 129.32 (COMP)
- 129.32
- 129.32m
- CUT CROSS FOUND OR SET
- EXISTING BUILDING
- IRON PIPE FOUND
- IRON PIPE SET
- T1 THESE STAKES REFERENCE FOUND MONUMENTATION, SET 5/8 INCH IRON ROD FLUSH WITH GROUND TO TIE FOUND IRON STAKE IDENTIFIED BY COLORED PLASTIC CAP BEARING SURVEYORS REGISTRATION NUMBER.
- T2
- T3
- BT1 THESE STAKES, IN CULTIVATED AREAS, REFERENCE FOUND MONUMENTATION, BURIED 5/8 INCH IRON ROD 20 INCHES BELOW GROUND TO TIE TP FOUND IRON STAKE, IDENTIFIED BY COLORED PLASTIC CAP BEARING SURVEYORS REGISTRATION NUMBER.
- BT2
- BT3
- M STAKING OF PROPOSED RIGHT OF WAY, SET DIVISION OF HIGHWAYS SURVEY MARKER TO MONUMENT THE POSITION SHOWN, IDENTIFIED BY INSCRIPTION DATA AND SURVEYORS REGISTRATION NUMBER.
- M STAKING OF PROPOSED RIGHT OF WAY IN CULTIVATED AREAS, BURIED 5/8 INCH METAL ROD 20 INCHES BELOW GROUND TO MARK FUTURE SURVEY DISK POSITION IDENTIFIED BY COLORED PLASTIC CAP BEARING SURVEYORS REGISTRATION NUMBER.
- PMSM PERMANENT SURVEY MARKER, I.D.O.T. STD. 2135 (TO BE SET BY OTHERS)
- RWS RIGHT OF WAY STAKING PROPOSED TO BE SET.




| | |
|-----------------|--------------|
| BY | DATE |
| | |
| | |
| | |
| | |
| R.O.W. PLAT NO. | NOTEBOOK NO. |
| | |

STATE OF ILLINOIS)
) SS
 COUNTY OF WILL)
 THIS IS TO CERTIFY THAT I, ROBERT A. ROGINA, AN ILLINOIS PROFESSIONAL LAND SURVEYOR, HAVE SURVEYED THE PLAT OF HIGHWAYS SHOWN HERE ON BETWEEN SECTIONS 23, 25, 26, 30 AND 35, TOWNSHIP 36 NORTH, AND RANGE 14 & 15 EAST OF THE THIRD PRINCIPAL MERIDIAN, COOK COUNTY; THAT THE SURVEY IS TRUE AND COMPLETE AS SHOWN TO THE BEST OF MY KNOWLEDGE AND BELIEF; THAT THE PLAT CORRECTLY REPRESENTS SAID SURVEY, THAT ALL MONUMENTS FOUND AND ESTABLISHED ARE OF PERMANENT QUALITY AND OCCUPY THE POSITIONS SHOWN THEREON AND THAT THE MONUMENTS ARE SUFFICIENT TO ENABLE THE SURVEY TO BE RETRACED, MADE FOR THE DEPARTMENT OF TRANSPORTATION, STATE OF ILLINOIS.

DATED AT JOLIET, ILLINOIS THIS 15th DAY OF JANUARY, 2003 A.D.

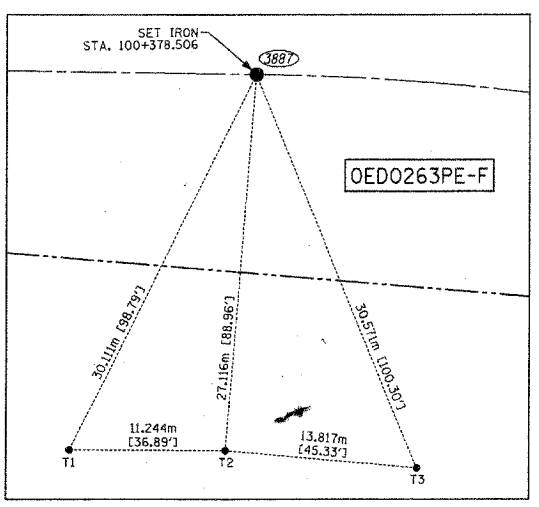
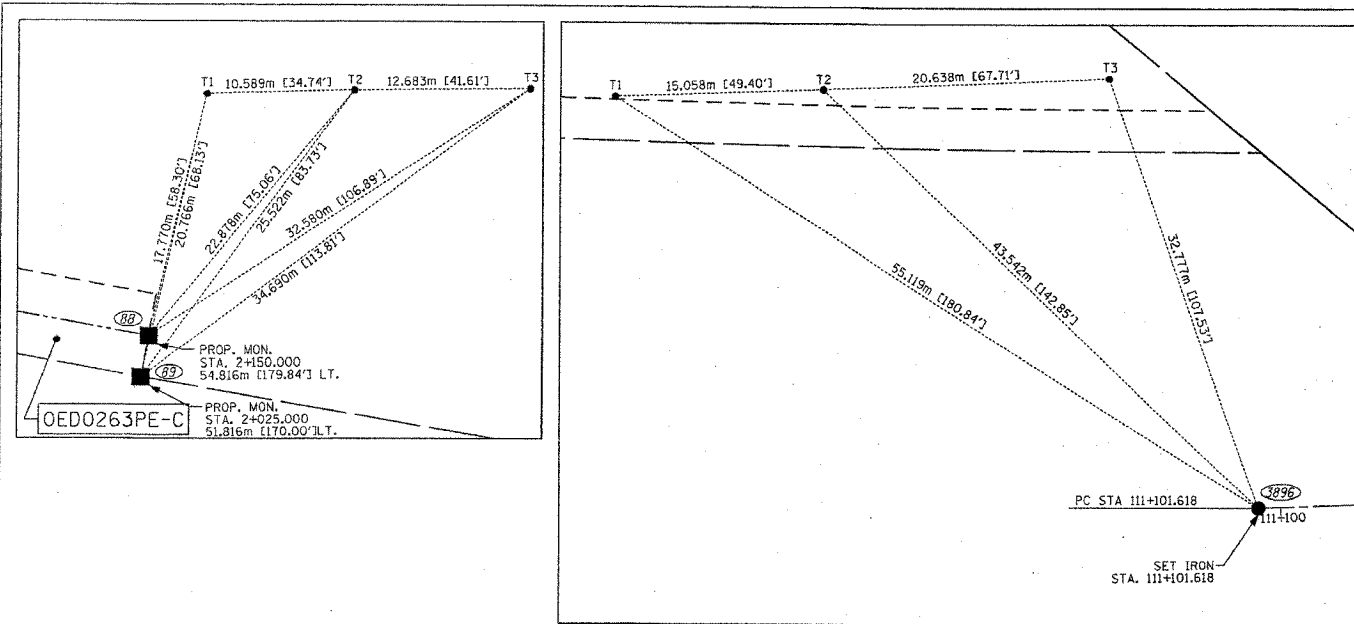
 ILLINOIS PROFESSIONAL LAND SURVEYOR NO. 2017



PLAT OF HIGHWAYS
 STATE OF ILLINOIS
 DEPARTMENT OF TRANSPORTATION
 FAI - 180/94
 SECTION: COOK COUNTY
 PROJECT: JOB NO. R-90-010-01
 STATION + TO STATION +
 SCALE: 1:500 SHEET: 57A OF 63A

| | | |
|---------------|----------------------------|---------|
| 02/12/03 | REVISE TIES FOR POINT 4035 | RPH/JAK |
| 01/22/03 | ADDED TIES FOR POINT 2428 | RPH/JAK |
| REVISION DATE | REVISION | MADE BY |

DGN: SPEG; /DGN/IDOT/123-0801/71E500-11.DGN



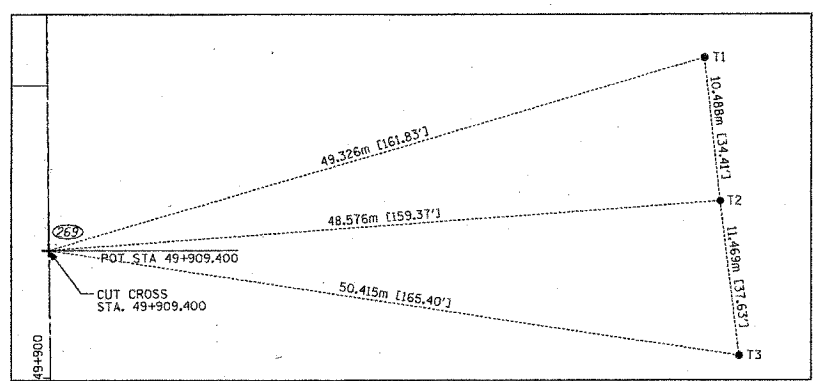
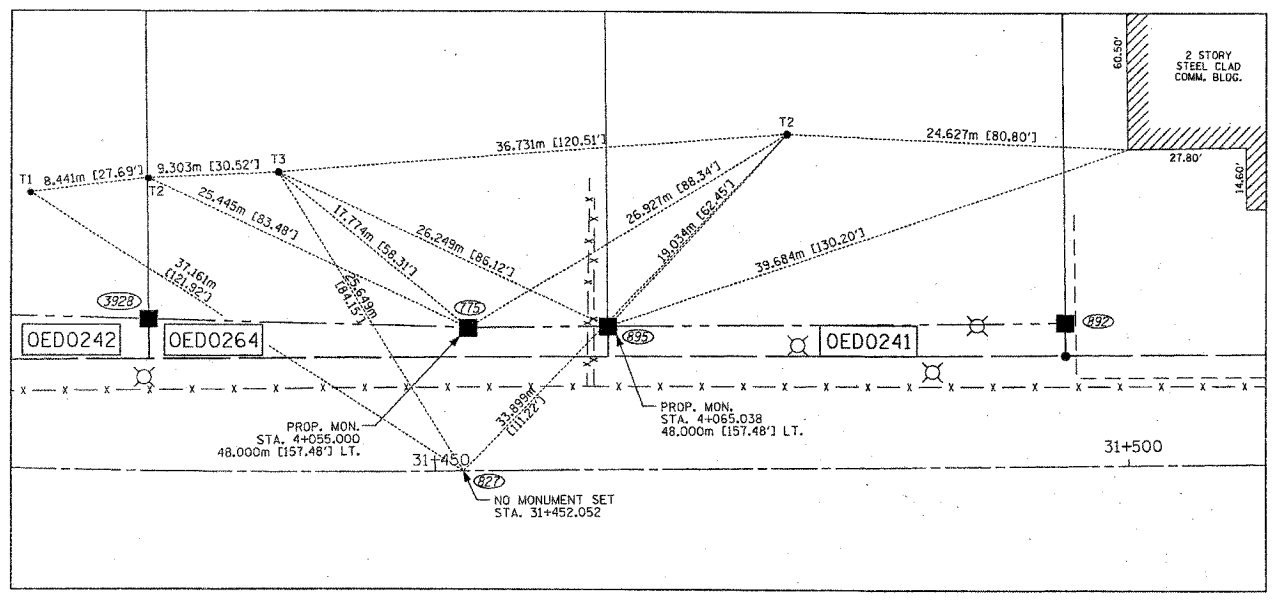
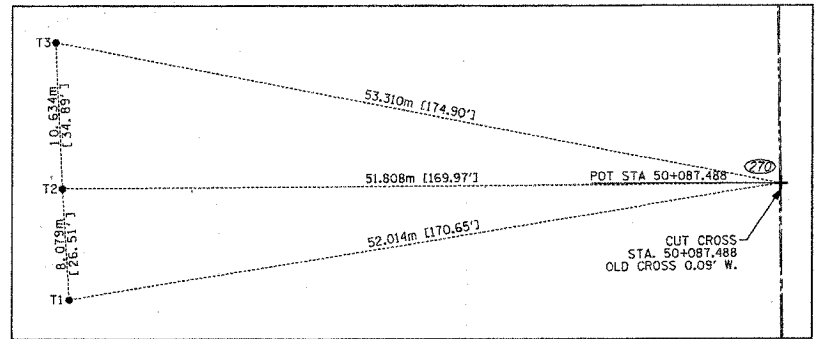
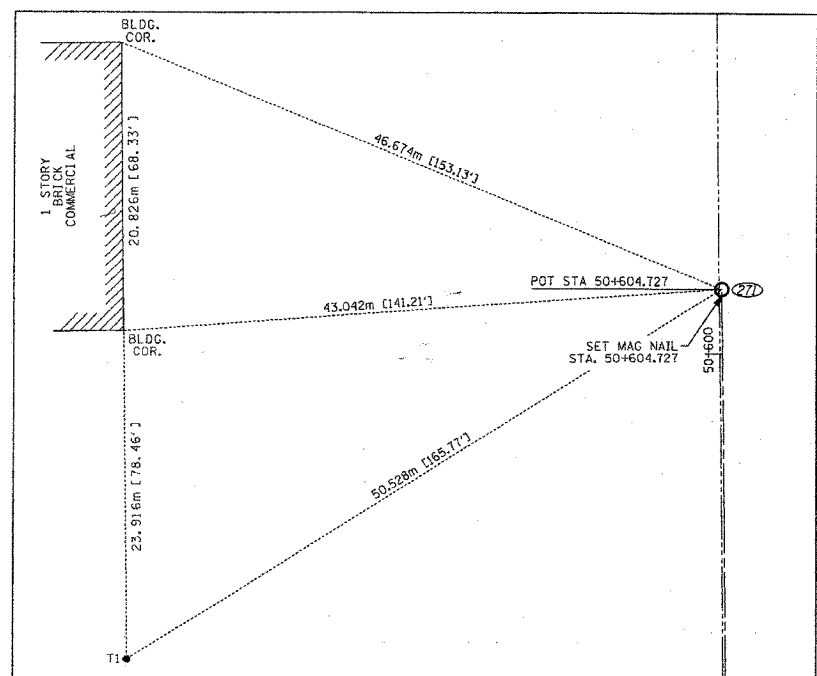
- LEGEND**
- COORDINATE POSITION NUMBER
 - SECTION LINE
 - QUARTER SECTION LINE
 - PROPOSED RIGHT OF WAY LINE
 - PROPOSED EASEMENT
 - EXISTING RIGHT OF WAY LINE
 - CENTERLINE
 - PLATTED LOT LINES
 - PROPERTY (DEED) LINE
 - APPARENT PROPERTY LINE
 - MEASURED ENGLISH DIMENSION
 - COMPUTED DIMENSION
 - RECORDED DIMENSION
 - METRIC DIMENSION
 - CUT CROSS FOUND OR SET
 - EXISTING BUILDING
 - IRON PIPE FOUND
 - IRON PIPE SET
- T1 THESE STAKES REFERENCE FOUND MONUMENTATION. SET 5/8 INCH IRON ROD FLUSH WITH GROUND TO TIE FOUND IRON STAKE IDENTIFIED BY COLORED PLASTIC CAP BEARING SURVEYORS REGISTRATION NUMBER.
 - T2
 - T3
 - BT1 THESE STAKES, IN CULTIVATED AREAS, REFERENCE FOUND MONUMENTATION. BURIED 5/8 INCH IRON ROD 20 INCHES BELOW GROUND TO TIE TP FOUND IRON STAKE. IDENTIFIED BY COLORED PLASTIC CAP BEARING SURVEYORS REGISTRATION NUMBER.
 - BT2
 - BT3
 - STAKING OF PROPOSED RIGHT OF WAY. SET DIVISION OF HIGHWAYS SURVEY MARKER TO MONUMENT THE POSITION SHOWN. IDENTIFIED BY INSCRIPTION DATA AND SURVEYORS REGISTRATION NUMBER.
 - M STAKING OF PROPOSED RIGHT OF WAY IN CULTIVATED AREAS. BURIED 5/8 INCH METAL ROD 20 INCHES BELOW GROUND TO MARK FUTURE SURVEY DISK POSITION IDENTIFIED BY COLORED PLASTIC CAP BEARING SURVEYORS REGISTRATION NUMBER.
 - ⊕ PERMANENT SURVEY MARKER, I.D.G.T. STD. 2135 (TO BE SET BY OTHERS)
 - RIGHT OF WAY STAKING PROPOSED TO BE SET.

STATE OF ILLINOIS)
) JSS
 COUNTY OF WILL)
 THIS IS TO CERTIFY THAT I, ROBERT A. ROGINA, AN ILLINOIS PROFESSIONAL LAND SURVEYOR, HAVE SURVEYED THE PLAT OF HIGHWAYS SHOWN HERE ON BETWEEN SECTIONS 23, 25, 26, 30 AND 35, TOWNSHIP 36 NORTH, AND RANGE 14 & 15 EAST OF THE THIRD PRINCIPAL MERIDIAN, COOK COUNTY; THAT THE SURVEY IS TRUE AND COMPLETE AS SHOWN TO THE BEST OF MY KNOWLEDGE AND BELIEF; THAT THE PLAT CORRECTLY REPRESENTS SAID SURVEY, THAT ALL MONUMENTS FOUND AND ESTABLISHED ARE OF PERMANENT QUALITY AND OCCUPY THE POSITIONS SHOWN THEREON AND THAT THE MONUMENTS ARE SUFFICIENT TO ENABLE THE SURVEY TO BE RETRACED, MADE FOR THE DEPARTMENT OF TRANSPORTATION, STATE OF ILLINOIS.

DATED AT JOLIET, ILLINOIS THIS 14th DAY OF JANUARY, 2003 A.D.

ILLINOIS PROFESSIONAL LAND SURVEYOR NO. 2017

Robert A. Rogina
 ILLINOIS PROFESSIONAL LAND SURVEYOR
 STATE OF ILLINOIS
 JOLIET, ILLINOIS



PREPARED BY: **ROGINA & ASSOCIATES, L.T.D.**

PLAT OF HIGHWAYS
 STATE OF ILLINOIS
 DEPARTMENT OF TRANSPORTATION
 FAI - 180/94

SECTION: COOK COUNTY
 PROJECT: JOB NO. R-90-010-01
 STATION + TO STATION +
 SCALE: 1:500 SHEET: 59A OF 63A

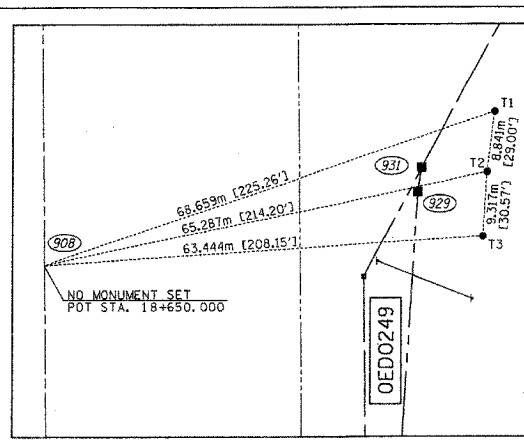
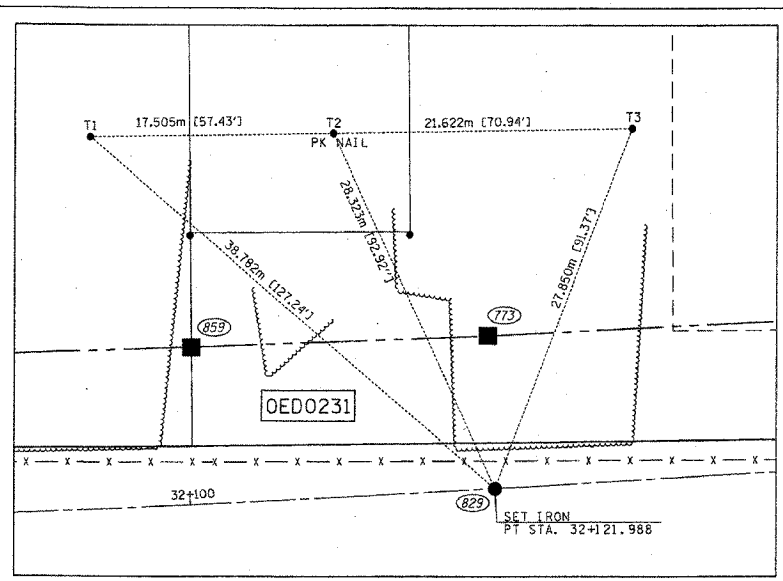
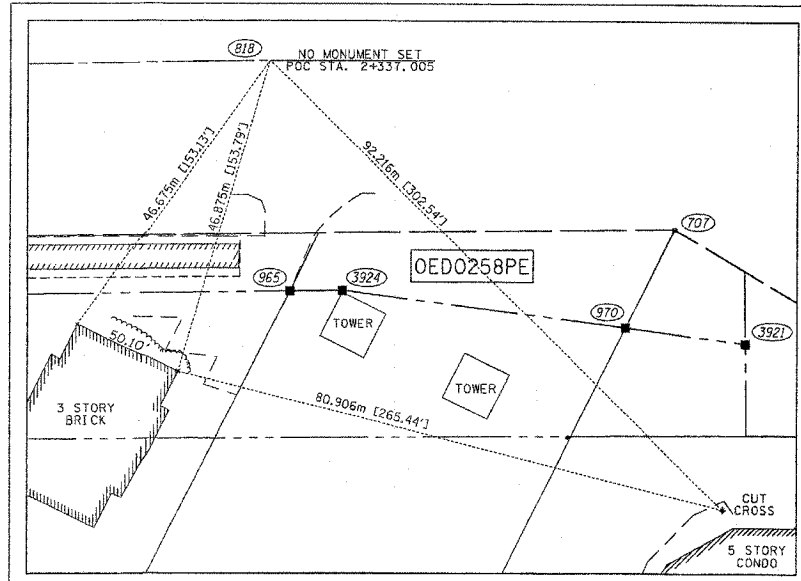
BUREAU OF LAND ACQUISITION
 201 WEST CENTER COURT
 SCHAUMBURG, ILLINOIS 60196

| REVISION DATE | REVISION | MADE BY |
|---------------|----------|---------|
| | | |
| | | |

| BY | DATE |
|----|------|
| | |
| | |
| | |
| | |

| R.O.W. PLAT NO. | NOTEBOOK NO. |
|-----------------|--------------|
| | |
| | |

DGN-SPEC: 7/DGN/IDOT/123-0801/TE500-08.DGN



LEGEND

- SECTION CORNER
- QUARTER SECTION CORNER
- COORDINATE POSITION NUMBER
- SECTION LINE
- QUARTER SECTION LINE
- QUARTER, QUARTER SECTION LINE
- PROPOSED RIGHT OF WAY LINE
- PROPOSED EASEMENT
- EXISTING RIGHT OF WAY LINE
- CENTERLINE
- PLATTED LOT LINES
- PROPERTY (DEED) LINE
- APPL
- APPARENT PROPERTY LINE
- MEASURED ENGLISH DIMENSION
- COMPUTED DIMENSION
- RECORDED DIMENSION
- METRIC DIMENSION
- CUT CROSS FOUND OR SET
- EXISTING BUILDING
- IRON PIPE FOUND
- IRON PIPE SET
- T1, T2, T3: THESE STAKES REFERENCE FOUND MONUMENTATION. SET 5/8 INCH IRON ROD FLUSH WITH GROUND TO TIE FOUND IRON STAKE IDENTIFIED BY COLORED PLASTIC CAP BEARING SURVEYORS REGISTRATION NUMBER.
- BT1, BT2, BT3: THESE STAKES, IN CULTIVATED AREAS, REFERENCE FOUND MONUMENTATION. BURIED 5/8 INCH IRON ROD 20 INCHES BELOW GROUND TO TIE TP FOUND IRON STAKE. IDENTIFIED BY COLORED PLASTIC CAP BEARING SURVEYORS REGISTRATION NUMBER.
- STAKING OF PROPOSED RIGHT OF WAY. SET DIVISION OF HIGHWAYS SURVEY MARKER TO MONUMENT THE POSITION SHOWN. IDENTIFIED BY INSCRIPTION DATA AND SURVEYORS REGISTRATION NUMBER.
- STAKING OF PROPOSED RIGHT OF WAY IN CULTIVATED AREAS. BURIED 5/8 INCH METAL ROD 20 INCHES BELOW GROUND TO MARK FUTURE SURVEY DISK POSITION IDENTIFIED BY COLORED PLASTIC CAP BEARING SURVEYORS REGISTRATION NUMBER.
- PERMANENT SURVEY MARKER, I.D.O.T. STD. 2135 (TO BE SET BY OTHERS)
- RIGHT OF WAY STAKING PROPOSED TO BE SET.

STATE OF ILLINOIS)
)
 COUNTY OF WILL)
)

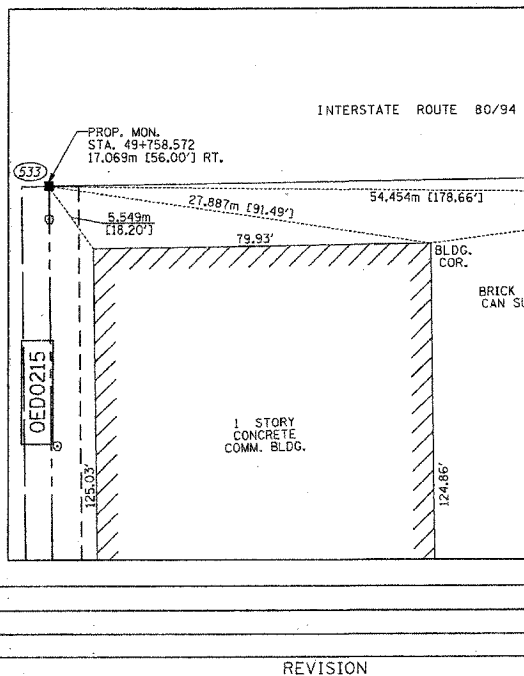
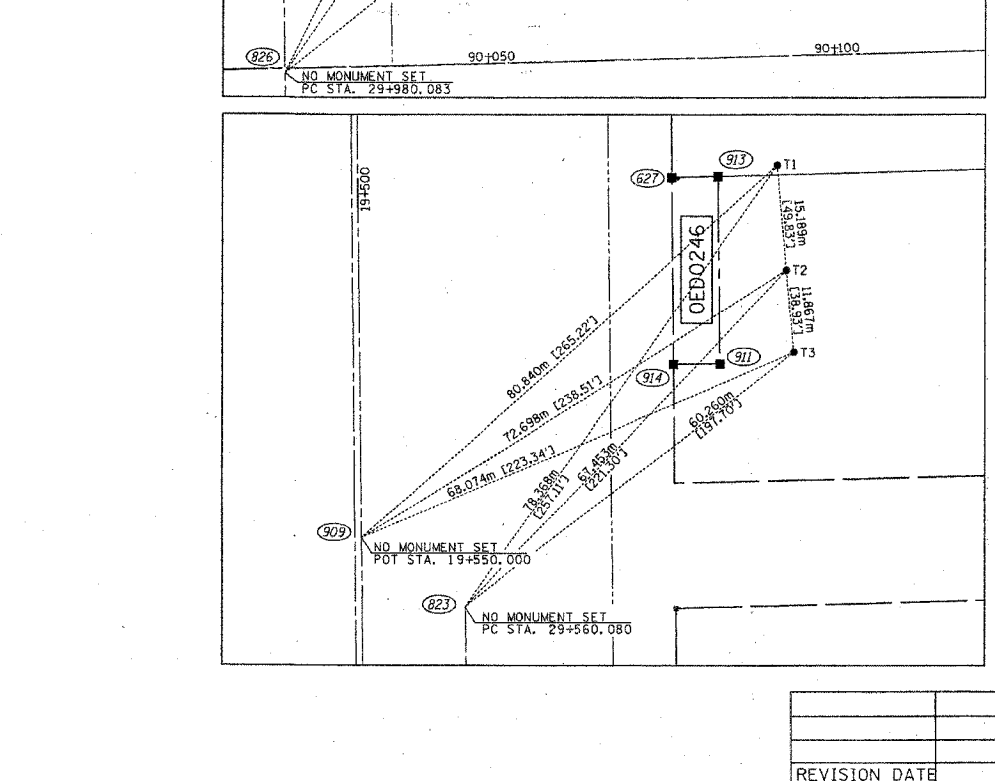
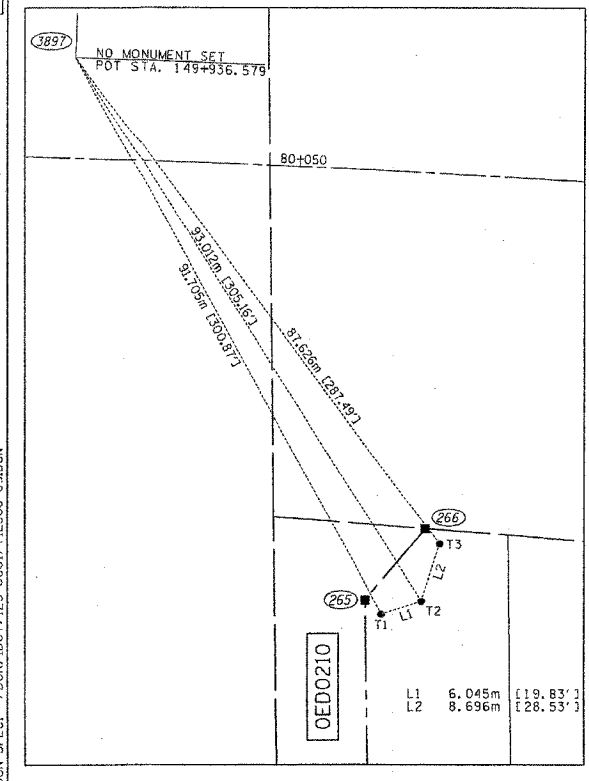
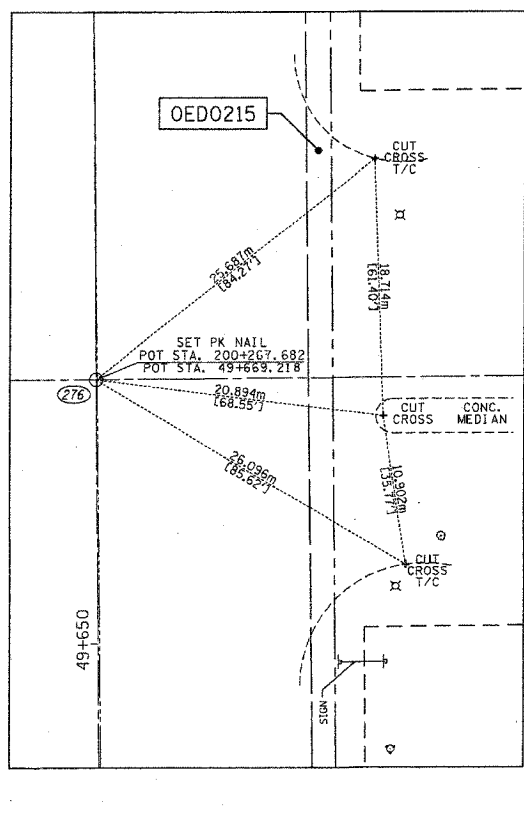
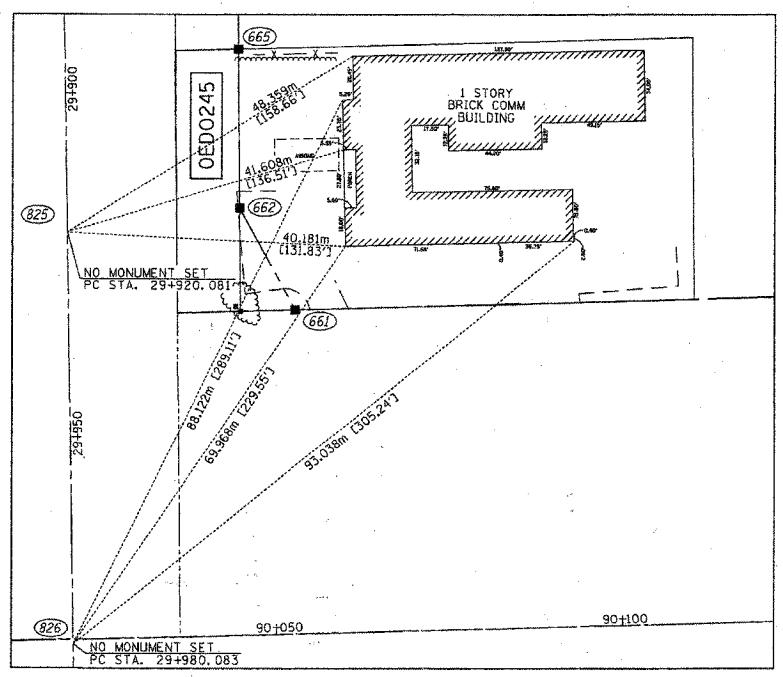
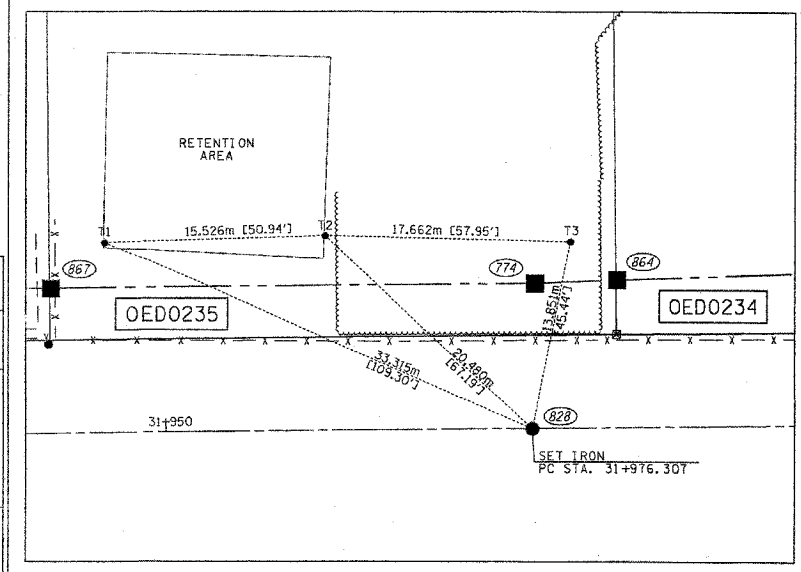
THIS IS TO CERTIFY THAT I, ROBERT A. ROGINA, AN ILLINOIS PROFESSIONAL LAND SURVEYOR, HAVE SURVEYED THE PLAT OF HIGHWAYS SHOWN HERE ON BETWEEN SECTIONS 23, 25, 26, 30 AND 35, TOWNSHIP 36 NORTH, AND RANGE 14 & 15 EAST OF THE THIRD PRINCIPAL MERIDIAN, COOK COUNTY; THAT THE SURVEY IS TRUE AND COMPLETE AS SHOWN TO THE BEST OF MY KNOWLEDGE AND BELIEF; THAT THE PLAT CORRECTLY REPRESENTS SAID SURVEY, THAT ALL MONUMENTS FOUND AND ESTABLISHED ARE OF PERMANENT QUALITY AND OCCUPY THE POSITIONS SHOWN THEREON AND THAT THE MONUMENTS ARE SUFFICIENT TO ENABLE THE SURVEY TO BE RETRACED, MADE FOR THE DEPARTMENT OF TRANSPORTATION, STATE OF ILLINOIS.

DATED AT JOLIET, ILLINOIS THIS 15th DAY OF JANUARY, 2003 A.D.

ROBERT A. ROGINA
 2017 PROFESSIONAL LAND SURVEYOR STATE OF ILLINOIS
 JOLIET, ILLINOIS

ILLINOIS PROFESSIONAL LAND SURVEYOR NO. 2017

PREPARED BY: **ROGINA ASSOCIATES, LTD.**
 93 Compton Drive, Joliet, Illinois 61732-0777 FAX 815/728-0782



PLAT OF HIGHWAYS
 STATE OF ILLINOIS
 DEPARTMENT OF TRANSPORTATION
 FAI - 180/94

SECTION: COOK COUNTY
 PROJECT: JOB NO. R-90-010-01
 STATION + TO STATION +
 SCALE: 1:500 SHEET: 60A OF 63A

BUREAU OF LAND ACQUISITION
 201 WEST CENTER COURT
 SCHAMBURG, ILLINOIS 60196

REVISION DATE REVISION MADE BY

| BY | DATE |
|----|------|
| | |
| | |
| | |

| R.O.W. PLAT | NOTEBOOK NO. |
|-------------|--------------|
| | |
| | |


DGN-SPEC: /DCN/DO7/123-0801/1E500-09.DGN

Table with columns: PT NO, NORTHING (m), EASTING (m), NORTHING (m), EASTING (m), DESCRIPTION. Contains survey data points and descriptions for various sections of the highway.

Table with columns: PT NO, NORTHING (m), EASTING (m), NORTHING (m), EASTING (m), DESCRIPTION. Continuation of survey data points and descriptions.

Table with columns: CL RAMP "E", CL RAMP "F", CL RAMP "K", CL FRONTAGE ROAD. Contains specific data for different ramp and frontage road sections.

STATE OF ILLINOIS)
COUNTY OF WILL)
THIS IS TO CERTIFY THAT I, ROBERT A. ROGINA, AN ILLINOIS PROFESSIONAL LAND SURVEYOR, HAVE SURVEYED THE PLAT OF HIGHWAYS SHOWN HERE ON BETWEEN SECTIONS 23, 25, 26, 30 AND 35, TOWNSHIP 36 NORTH, AND RANGE 14 & 15 EAST OF THE THIRD PRINCIPAL MERIDIAN, COOK COUNTY; THAT THE SURVEY IS TRUE AND COMPLETE AS SHOWN TO THE BEST OF MY KNOWLEDGE AND BELIEF; THAT THE PLAT CORRECTLY REPRESENTS SAID SURVEY, THAT ALL MONUMENTS FOUND AND ESTABLISHED ARE OF PERMANENT QUALITY AND OCCUPY THE POSITIONS SHOWN THEREON AND THAT THE MONUMENTS ARE SUFFICIENT TO ENABLE THE SURVEY TO BE TRACED, MADE FOR THE DEPARTMENT OF TRANSPORTATION, STATE OF ILLINOIS.



ROBERT A. ROGINA
PROFESSIONAL LAND SURVEYOR
STATE OF ILLINOIS
NO. 2017

PLAT OF HIGHWAYS
STATE OF ILLINOIS
DEPARTMENT OF TRANSPORTATION
FAI - 180/94
SECTION: COOK COUNTY
PROJECT: JOB NO. R-90-010-01
STATION + TO STATION +
SCALE: 1:500 SHEET: 63A OF 63A
BUREAU OF LAND ACQUISITION
201 WEST CENTER COURT
SCHAUMBURG, ILLINOIS 60196

PART OF THE SW 1/4 OF SEC. 30-36-15, COOK COUNTY, ILLINOIS

TOTAL 681
SHEET 260
NO.
CONTRACT NO. 6211

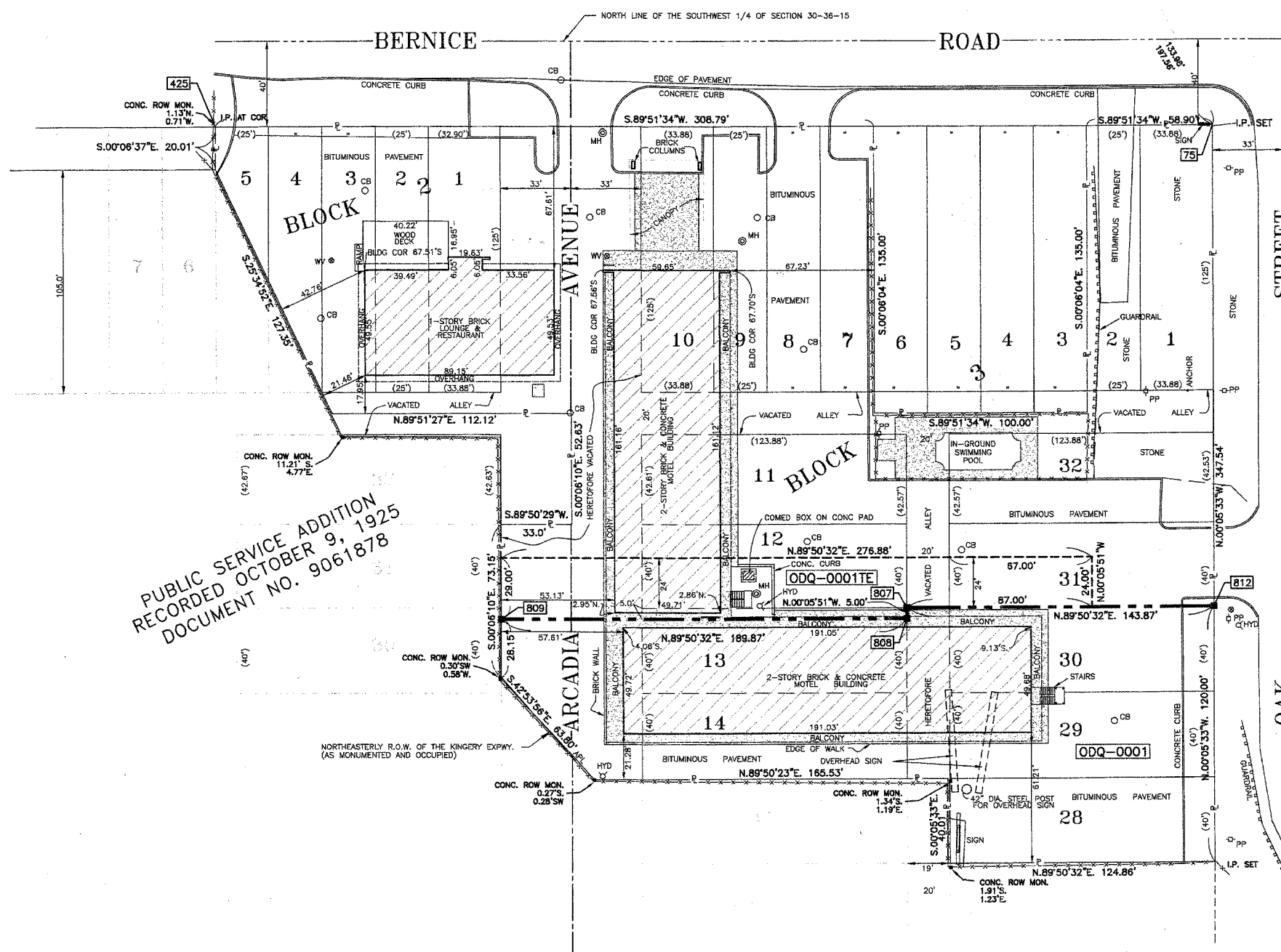
| PARCEL NO. | OWNER | TOTAL HOLDING | PART TAKEN | REMAINDER | PREVIOUS DEDICATION | EASEMENT | EASEMENT PURPOSE | TAX NUMBER | ACQUIRED BY |
|------------|-------------------------------|---------------|------------|-----------|---------------------|----------|------------------|---------------------|-------------|
| | | ACRES | ACRES | ACRES | ACRES | ACRES | | | |
| ODQ-0001 | FOUNDER'S BANK TRUST NO. 5288 | 2.441 | 0.683 | 1.758 | 0 | 0.174 | CONSTRUCTION | 30-30-302-034 & 035 | |

| COORDINATE TABLE | | |
|------------------|----------|----------|
| POINT | NORTH | EAST |
| 75 | 7307.303 | 8300.318 |
| 425 | 7306.155 | 7832.631 |
| 807 | 7079.370 | 8156.812 |
| 808 | 7074.370 | 8156.820 |
| 809 | 7073.847 | 7966.948 |
| 812 | 7079.767 | 8300.685 |

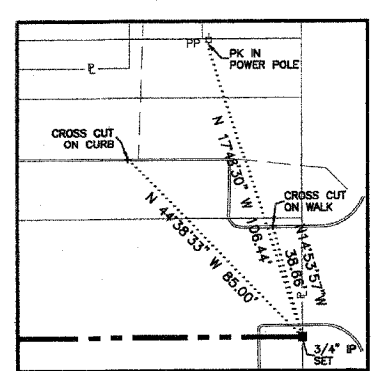
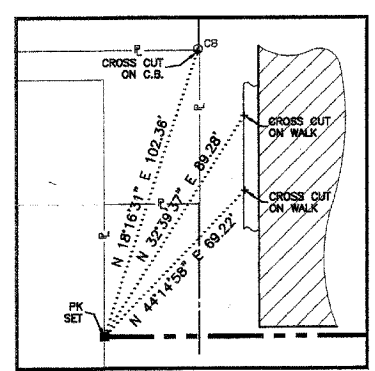
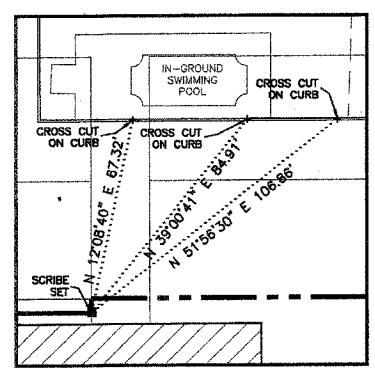
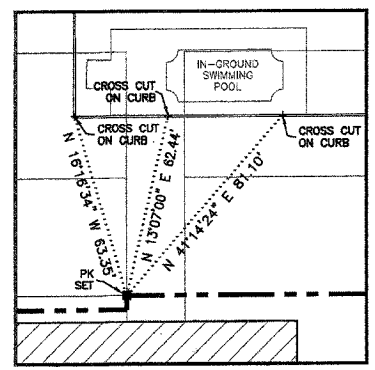
LEGEND

- SECTION CORNER
- QUARTER SECTION CORNER
- SECTION LINE
- QUARTER SECTION LINE
- QUARTER, QUARTER SECTION LINE
- PLATTED LOT LINE
- PROPERTY (DEED) LINE
- APL APPARENT PROPERTY LINE
- CENTERLINE
- EXISTING RIGHT OF WAY LINE
- PROPOSED RIGHT OF WAY LINE
- PROPOSED EASEMENT
- MEASURED DIMENSION
- COMPUTED DIMENSION
- RECORD DATA
- EXISTING BUILDING
- IRON PIPE OR ROD FOUND
- REPLACED AFTER CONSTRUCTION
- CUT CROSS FOUND OR SET
- T1 THESE STAKES REFERENCE FOUND OR SET MONUMENTATION. SET 5/8 INCH IRON ROD FLUSH WITH GROUND TO THE FOUND IRON STAKE. IDENTIFIED BY COLORED PLASTIC CAP BEARING SURVEYORS IDENTIFICATION NUMBER
- T2 THESE STAKES, IN CULTIVATED AREAS, REFERENCE FOUND OR SET MONUMENTATION. BURIED 5/8 INCH IRON ROD 20 INCHES BELOW GROUND TO TIE FOUND IRON STAKE IDENTIFIED BY COLORED PLASTIC CAP BEARING SURVEYORS REGISTRATION NUMBER.
- T3 THESE STAKES, IN CULTIVATED AREAS, REFERENCE FOUND OR SET MONUMENTATION. SET DIVISION OF HIGHWAYS SURVEY MARKER TO MONUMENT THE POSITION SHOWN. IDENTIFIED BY INSCRIPTION DATA AND SURVEYORS REGISTRATION NUMBER.
- BT1 STAKING OF PROPOSED RIGHT OF WAY IN CULTIVATED AREAS. BURIED 5/8 INCH METAL ROD 20 INCHES BELOW GROUND TO MARK FUTURE SURVEY MARKER POSITION. IDENTIFIED BY COLORED PLASTIC CAP BEARING SURVEYORS REGISTRATION NUMBER.
- BT2 PERMANENT SURVEY MARKER, I.D.O.T. STD. 21.35 (TO BE SET BY OTHERS)
- BT3 RIGHT OF WAY STAKING PROPOSED TO BE SET.
- 5/8 INCH ROD W/O CAP

SCALE: 1" = 30'



PUBLIC SERVICE ADDITION
RECORDED OCTOBER 9, 1925
DOCUMENT NO. 9061878



STATE OF ILLINOIS } SS
COUNTY OF COOK } SS

THIS IS TO CERTIFY THAT I, DAN C. PAARBERG, AN ILLINOIS PROFESSIONAL LAND SURVEYOR, HAVE SURVEYED THE PARCEL OF LAND SHOWN HEREIN IN SECTION 30, TOWNSHIP 36 NORTH, RANGE 15 EAST OF THE THIRD PRINCIPAL MERIDIAN, COOK COUNTY, THAT THE SURVEY IS TRUE AND COMPLETE AS TO THE BEST OF MY KNOWLEDGE AND BELIEF, THAT THE PLAT CORRECTLY REPRESENTS SAID SURVEY, THAT ALL MONUMENTS FOUND AND ESTABLISHED ARE OF PERMANENT QUALITY AND OCCUPY THE POSITIONS SHOWN THEREON AND THAT THE MONUMENTS ARE SUFFICIENT TO ENABLE THE SURVEY TO BE RETRACED. MADE FOR THE DEPARTMENT OF TRANSPORTATION, STATE OF ILLINOIS.

DATED AT SOUTH HOLLAND, ILLINOIS THIS 15TH DAY OF APRIL, 2003 A.D.

Dan C. Paarberg
CERTIFICATE NO. 035-002243 EXPIRES 11/30/04

DAN C. PAARBERG
3243 PROFESSIONAL LAND SURVEYOR STATE OF ILLINOIS
SOUTH HOLLAND, ILLINOIS

COORDINATE ORIGIN
COORDINATES ARE BASED ON AN ASSUMED VALUE OF 10,000 NORTH - 10,000 EAST ON THE BRASS PLUG MONUMENT FOUND AT THE NORTHEAST CORNER OF 30-36-15 EAST.

BEARING REFERENCE
BEARINGS ARE REFERENCED TO AN ASSUMED BEARING ON THE EAST LINE OF THE NORTHEAST 1/4 OF SECTION 30-36-15 EAST OF S.00°02'54"E.

ROBINSON ENGINEERING, LTD.
CONSULTING REGISTERED PROFESSIONAL ENGINEERS AND LAND SURVEYORS
17000 SOUTH PARK AVENUE - P.O. BOX 386 - SOUTH HOLLAND, ILLINOIS 60473-0386
(708) 331-6700 FAX (708) 331-3928

PLAT OF HIGHWAYS
STATE OF ILLINOIS
DEPARTMENT OF TRANSPORTATION

ROUTE: F.A.I. 80
SECTION: 1-94 TO U.S. ROUTE 41
COUNTY: COOK
JOB NO.: R-90-058-00

SCALE: 1" = 30' SHEET 2 OF 2

BUREAU OF LAND ACQUISITION
201 WEST CENTER COURT
SHAUMBURG, ILLINOIS 60196

| DATE | BY |
|------|----|
| | |
| | |
| | |
| | |

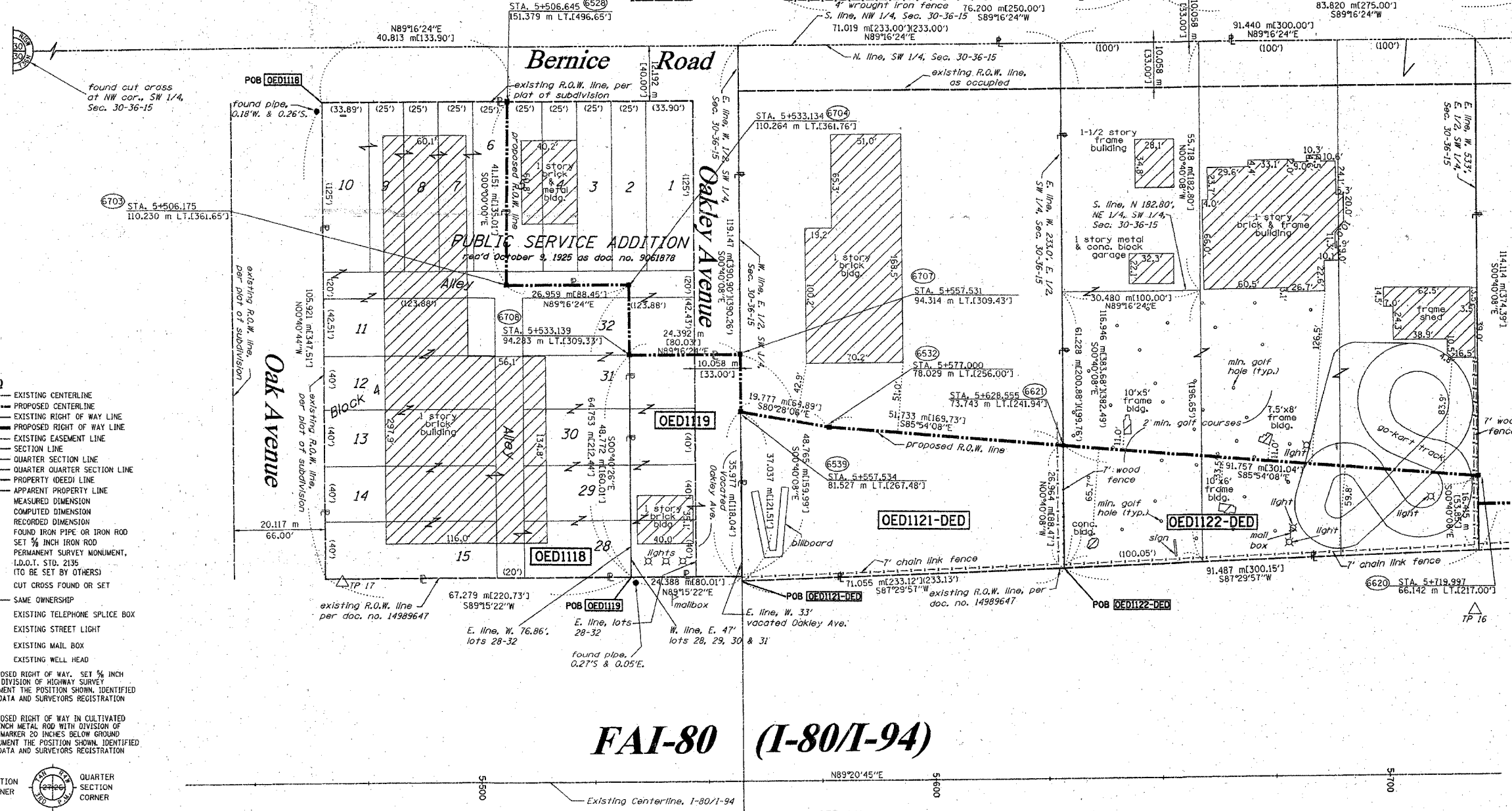
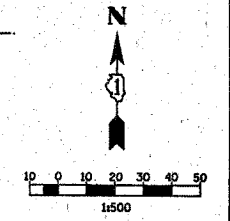
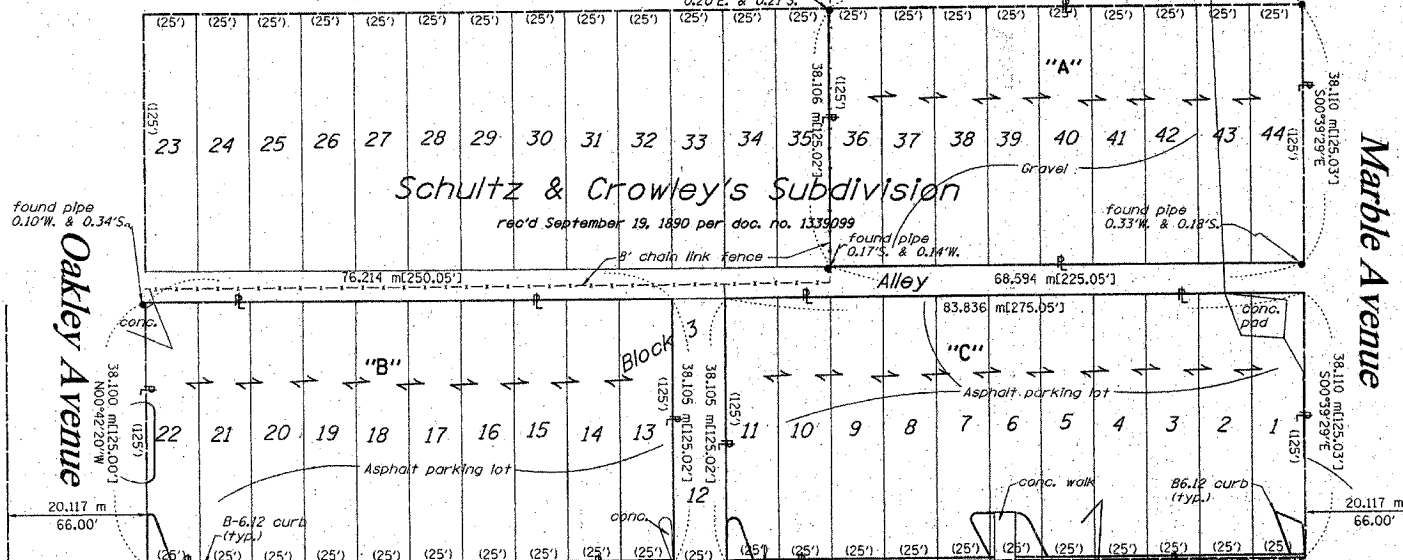
MADE CHECKED INDEXED
R.O.W. PLAT NOTEBOOK NO.

PART OF THE SW 1/4 OF SECTION 30, T36N, R15 EAST OF THE 3rd PM, COOK COUNTY, ILLINOIS

Fischer Ave.

| PARCEL NO. | OWNER | TOTAL HOLDING ACRES | R.O.W. REQUIRED ACRES | PREVIOUSLY DEDICATED ACRES | REMAINDER ACRES | EASEMENTS TEMP ACRES | EASEMENTS PERM ACRES | EASEMENT PURPOSE | PERMANENT TAX NUMBER | PROPERTY ACQUIRED BY |
|------------|--|---------------------|-----------------------|----------------------------|-----------------|----------------------|----------------------|------------------|--|----------------------|
| OED1118 | AMERICAN NATIONAL BANK, AS TRUSTEE, TRUST NO. 270-WF | 1.489 6027 | 1.489 6027 | N/A | 0.000 000 | N/A | N/A | N/A | 30-30-303-001
30-30-303-002
30-30-303-003
30-30-303-004
30-30-303-005
30-30-303-011
30-30-303-012
30-30-303-013
30-30-303-014
30-30-303-015
30-30-303-034
30-30-303-037 | |
| OED1119 | JANIE M. ACOSTA | 0.294 1189 | 0.294 1189 | N/A | 0.000 000 | N/A | N/A | N/A | 30-30-303-035 | |
| OED1121 | COLE TAYLOR BANK, AS TRUSTEE TR. NO. 2913 | 2.072 8384 | DED-0.556 2224 | N/A | 1.522 6160 | N/A | N/A | N/A | 30-30-304-002 | |
| OED1122 | WRIGHT ENTERTAINMENT GROUP, INC. | 2.610 10564 | DED-0.490 1983 | N/A | 2.610 10564 | N/A | N/A | N/A | 30-30-304-015
30-30-304-005 | |

• ADDITIONAL PROPERTY NORTH OF BERNICE ROAD
A= 0.646
2614
B= 0.718
2904
C= 0.789
3194



LEGEND (METRIC)

- EXISTING CENTERLINE
- PROPOSED CENTERLINE
- EXISTING RIGHT OF WAY LINE
- PROPOSED RIGHT OF WAY LINE
- EXISTING EASEMENT LINE
- SECTION LINE
- QUARTER SECTION LINE
- QUARTER QUARTER SECTION LINE
- PROPERTY (DEED) LINE
- APPL APPARENT PROPERTY LINE
- MEASURED DIMENSION
- COMPUTED DIMENSION
- RECORDED DIMENSION
- FOUND IRON PIPE OR IRON ROD
- SET 3/8" INCH IRON ROD
- PERMANENT SURVEY MONUMENT, I.D.O.I. STD. 2135 (TO BE SET BY OTHERS)
- CUT CROSS FOUND OR SET
- SAME OWNERSHIP
- EXISTING TELEPHONE SPLICE BOX
- EXISTING STREET LIGHT
- EXISTING MAIL BOX
- EXISTING WELL HEAD
- STAKING OF PROPOSED RIGHT OF WAY, SET 3/8" INCH METAL ROD WITH DIVISION OF HIGHWAY SURVEY MARKER TO MONUMENT THE POSITION SHOWN, IDENTIFIED BY INSCRIPTION DATA AND SURVEYORS REGISTRATION NUMBER.
- STAKING OF PROPOSED RIGHT OF WAY IN CULTIVATED AREAS, SET 3/8" INCH METAL ROD WITH DIVISION OF HIGHWAY SURVEY MARKER 20 INCHES BELOW GROUND SURFACE TO MONUMENT THE POSITION SHOWN, IDENTIFIED BY INSCRIPTION DATA AND SURVEYORS REGISTRATION NUMBER.

BEARINGS SHOWN HEREON ARE BASED ON SURVEY CONTROL DATA AS PROVIDED BY THE ILLINOIS DEPARTMENT OF TRANSPORTATION.

STATE OF ILLINOIS)
COUNTY OF WILL) SS

THIS IS TO CERTIFY THAT RUETTIGER, TONELLI & ASSOCIATES, INC., AN ILLINOIS DESIGN FIRM, HAS SURVEYED THE PLAT OF HIGHWAYS SHOWN HEREON IN SECTION 30, TOWNSHIP 36 NORTH, RANGE 15 EAST OF THE THIRD PRINCIPAL MERIDIAN, COOK COUNTY, THAT THE SURVEY IS TRUE AND COMPLETE AS SHOWN TO THE BEST OF MY KNOWLEDGE AND BELIEF, THAT THE PLAT CORRECTLY REPRESENTS SAID SURVEY, THAT ALL MONUMENTS FOUND AND ESTABLISHED ARE OF PERMANENT QUALITY AND OCCUPY THE POSITIONS SHOWN THEREON AND THAT THE MONUMENTS ARE SUFFICIENT TO ENABLE THE SURVEY TO BE RETRACED, MADE FOR THE DEPARTMENT OF TRANSPORTATION, STATE OF ILLINOIS.

DATED AT JOLIET, ILLINOIS THIS ____ DAY OF _____ A.D.

RONALD F. HODGEN P.L.S. NO. 2620

SEE SHEETS 24 & 25 FOR COORDINATE DATA AND REFERENCE TIES

RUETTIGER, TONELLI & ASSOCIATES, INC.
Land Surveyors/Engineers/Planners/Landscape Architects/G.I.S. Consultants
2174 ONEDA STREET
JOLIET, ILLINOIS 60435
PH. (815) 744-6600 FAX (815) 744-0101
2630 SOUTH WASHINGTON STREET SUITE 170
MARPLEVILLE, ILLINOIS 60466
PH. (630) 420-7740 FAX (630) 420-7741

ILLINOIS DEPARTMENT OF TRANSPORTATION
PLAT OF HIGHWAYS
FAI-80 (I-80/I-94)
COOK COUNTY
JOB NO. R-90-010-01
STATION 5+450 TO STATION 5+700

SHEET 1 OF 25

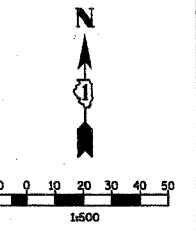
ILLINOIS DEPARTMENT OF TRANSPORTATION
DIVISION OF HIGHWAYS/DISTRICT 1
201 WEST CENTER COURT
SCHUMBERG, ILLINOIS 60196

FAI-80 (I-80/I-94)

SEE CONTINUATION ON SHEET 2

PART OF THE SW 1/4 OF SECTION 30, T36N, R15 EAST OF THE 3rd PM, COOK COUNTY, ILLINOIS

BEARINGS SHOWN HEREON ARE BASED ON SURVEY CONTROL DATA AS PROVIDED BY THE ILLINOIS DEPARTMENT OF TRANSPORTATION.

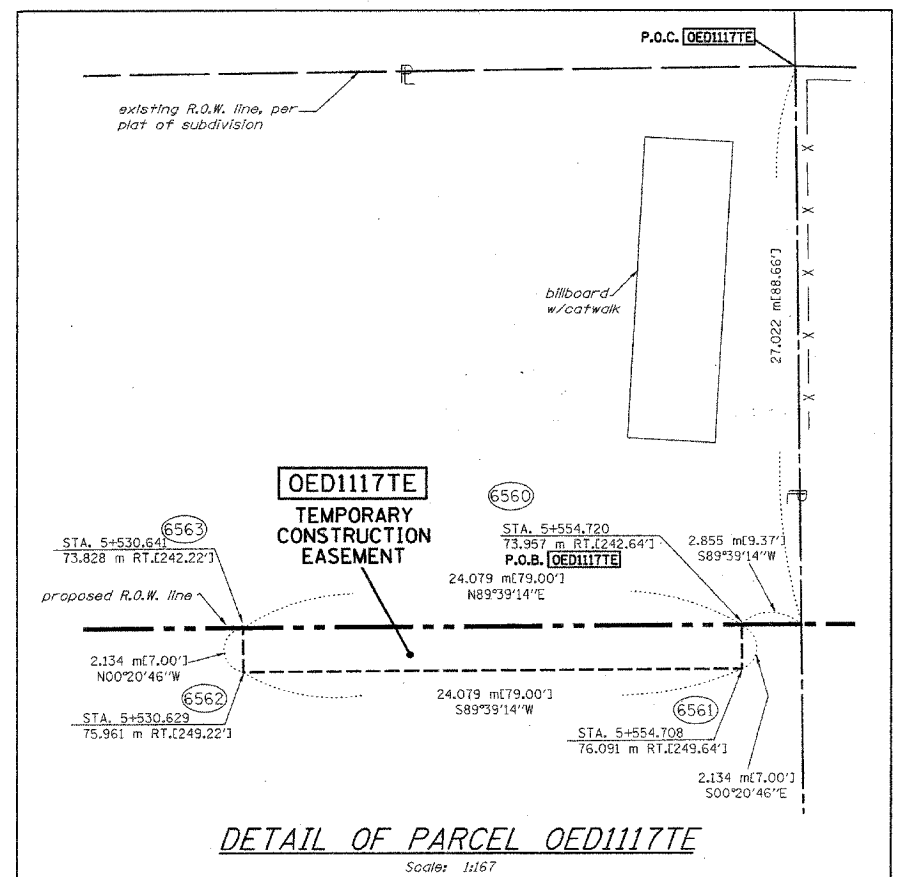
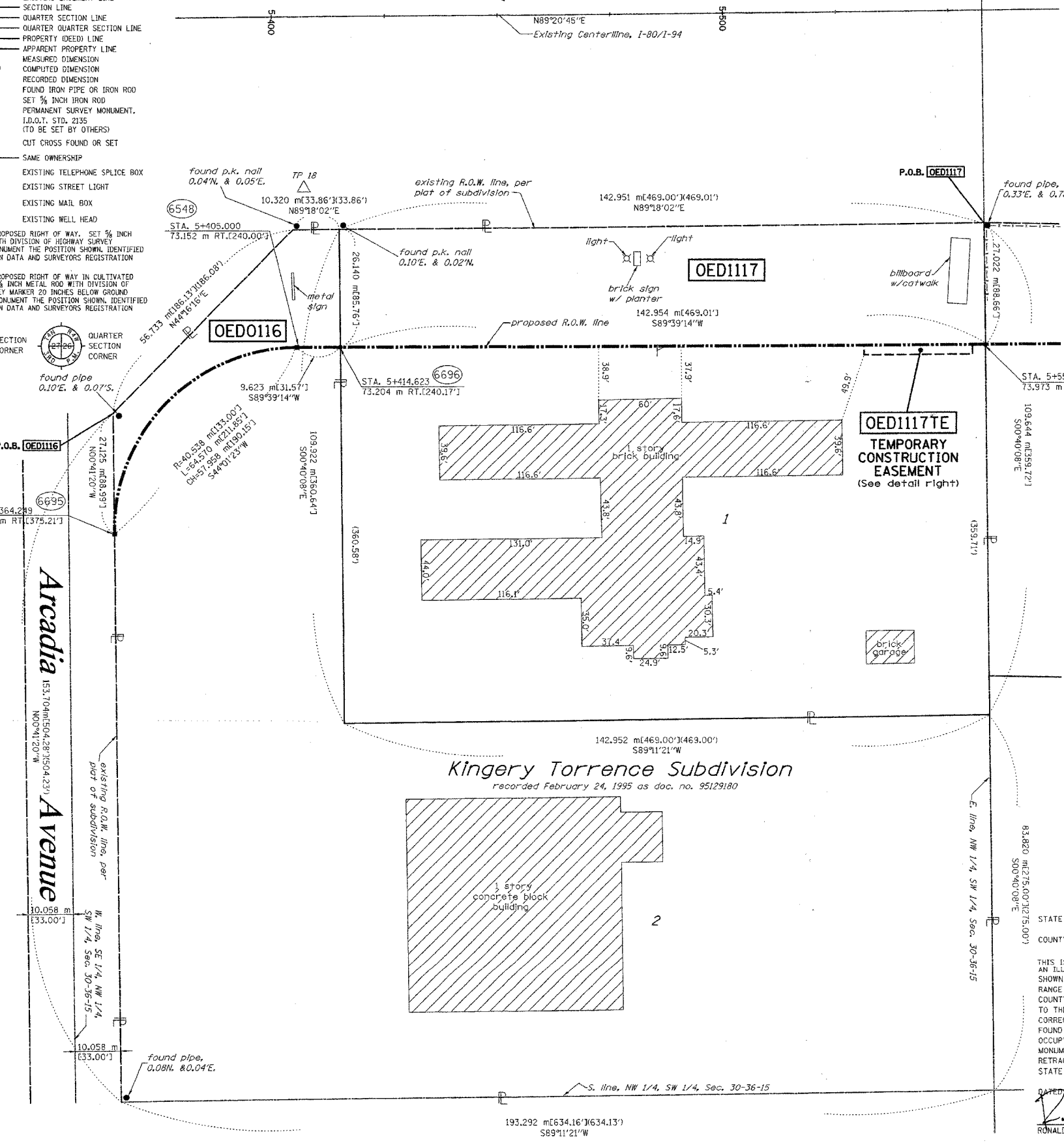


- LEGEND (METRIC)**
- EXISTING CENTERLINE
 - PROPOSED CENTERLINE
 - EXISTING RIGHT OF WAY LINE
 - PROPOSED RIGHT OF WAY LINE
 - EXISTING EASEMENT LINE
 - SECTION LINE
 - QUARTER SECTION LINE
 - QUARTER QUARTER SECTION LINE
 - PROPERTY (DEED) LINE
 - APPARENT PROPERTY LINE
 - A.P.L.
 - 121.45 (123.45) MEASURED DIMENSION
 - 123.45 (123.45) COMPUTED DIMENSION
 - RECORDED DIMENSION
 - FOUND IRON PIPE OR IRON ROD
 - SET 3/8" IRON ROD
 - PERMANENT SURVEY MONUMENT
 - I.D.O.T. ST. 2135 (TO BE SET BY OTHERS)
 - CUT CROSS FOUND OR SET
 - SAME OWNERSHIP
 - TEL EXISTING TELEPHONE SPLICE BOX
 - LGT EXISTING STREET LIGHT
 - MAIL EXISTING MAIL BOX
 - WELL EXISTING WELL HEAD
 - STAKING OF PROPOSED RIGHT OF WAY. SET 3/8" IRON ROD WITH DIVISION OF HIGHWAY SURVEY MARKER TO MONUMENT THE POSITION SHOWN, IDENTIFIED BY INSCRIPTION DATA AND SURVEYOR'S REGISTRATION NUMBER.
 - STAKING OF PROPOSED RIGHT OF WAY IN CULTIVATED AREAS. SET 3/8" IRON ROD WITH DIVISION OF HIGHWAY SURVEY MARKER 20 INCHES BELOW GROUND SURFACE TO MONUMENT THE POSITION SHOWN, IDENTIFIED BY INSCRIPTION DATA AND SURVEYOR'S REGISTRATION NUMBER.

FAI-80 (I-80/I-94)

SEE CONTINUATION ON SHEET 1

| PARCEL NO. | OWNER | TOTAL HOLDING ACRES | R.O.W. REQUIRED ACRES | PREVIOUSLY DEDICATED ACRES | REMAINDER ACRES | EASEMENTS TEMP ACRES | EASEMENTS PERM ACRES | EASEMENT PURPOSE | PERMANENT TAX NUMBER | PROPERTY ACQUIRED BY |
|------------|---|---------------------|-----------------------|----------------------------|-----------------|----------------------|----------------------|------------------|----------------------|----------------------|
| OED1116 | THE DURAE FAMILY TRUST & MARY J. BOWLES TRUST | 5.174 20939 | 0.213 863 | N/A | 4.961 20076 | N/A | N/A | N/A | 30-30-305-036 | |
| OED1117 | AMERICAN NATIONAL BANK & TRUST COMPANY OF CHICAGO, AS TRUSTEE TRUST NO. 300453-06 | 3.878 15694 | 0.339 3800 | N/A | 2.939 11894 | 0.013 51 | N/A | GRADING | 30-30-305-035 | |



SEE CONTINUATION ON SHEET 3

STATE OF ILLINOIS)
COUNTY OF WILL) SS



THIS IS TO CERTIFY THAT RUETTIGER, TONELLI & ASSOCIATES, INC., AN ILLINOIS DESIGN FIRM, HAS SURVEYED THE PLAT OF HIGHWAYS SHOWN HEREON IN SECTION 30, TOWNSHIP 36 NORTH, RANGE 15 EAST OF THE THIRD PRINCIPAL MERIDIAN, COOK COUNTY. THAT THE SURVEY IS TRUE AND COMPLETE AS SHOWN TO THE BEST OF MY KNOWLEDGE AND BELIEF, THAT THE PLAT CORRECTLY REPRESENTS SAID SURVEY, THAT ALL MONUMENTS FOUND AND ESTABLISHED ARE OF PERMANENT QUALITY AND OCCUPY THE POSITIONS SHOWN THEREON AND THAT THE MONUMENTS ARE SUFFICIENT TO ENABLE THE SURVEY TO BE RETRACED. MADE FOR THE DEPARTMENT OF TRANSPORTATION, STATE OF ILLINOIS.

DATED AT JOLIET, ILLINOIS THIS 20TH DAY OF NOVEMBER, 2002 A.D.
RONALD F. HOODGEN P.L.S. NO. 2630

SEE SHEETS 24 & 25 FOR COORDINATE DATA AND REFERENCE TIES
RUETTIGER, TONELLI & ASSOCIATES, INC.
Lead Surveyors/Engineers/Planners/Landscape Architects/G.I.S. Consultants
214 ONEIDA STREET, JOLIET, ILLINOIS 60438
2630 SOUTH WASHINGTON STREET SUITE 110, NAPERVILLE, ILLINOIS 60565
PH. (630) 744-6600 FAX (630) 744-0101 PH. (630) 420-7740 FAX (630) 420-7740

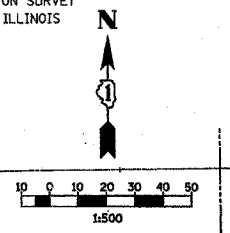
ILLINOIS DEPARTMENT OF TRANSPORTATION
PLAT OF HIGHWAYS
FAI-80 (I-80/I-94)
COOK COUNTY
JOB NO. R-90-010-01
STATION 5+300 TO STATION 5+600
SHEET 2 OF 25
ILLINOIS DEPARTMENT OF TRANSPORTATION
DIVISION OF HIGHWAYS/DISTRICT 1
201 WEST CENTER COURT
SCHAMLUNBURG, ILLINOIS 60196

PART OF THE SW 1/4 OF SECTION 30, T36N, R15 EAST OF THE 3rd PM, COOK COUNTY, ILLINOIS SEE CONTINUATION ON SHEET 4

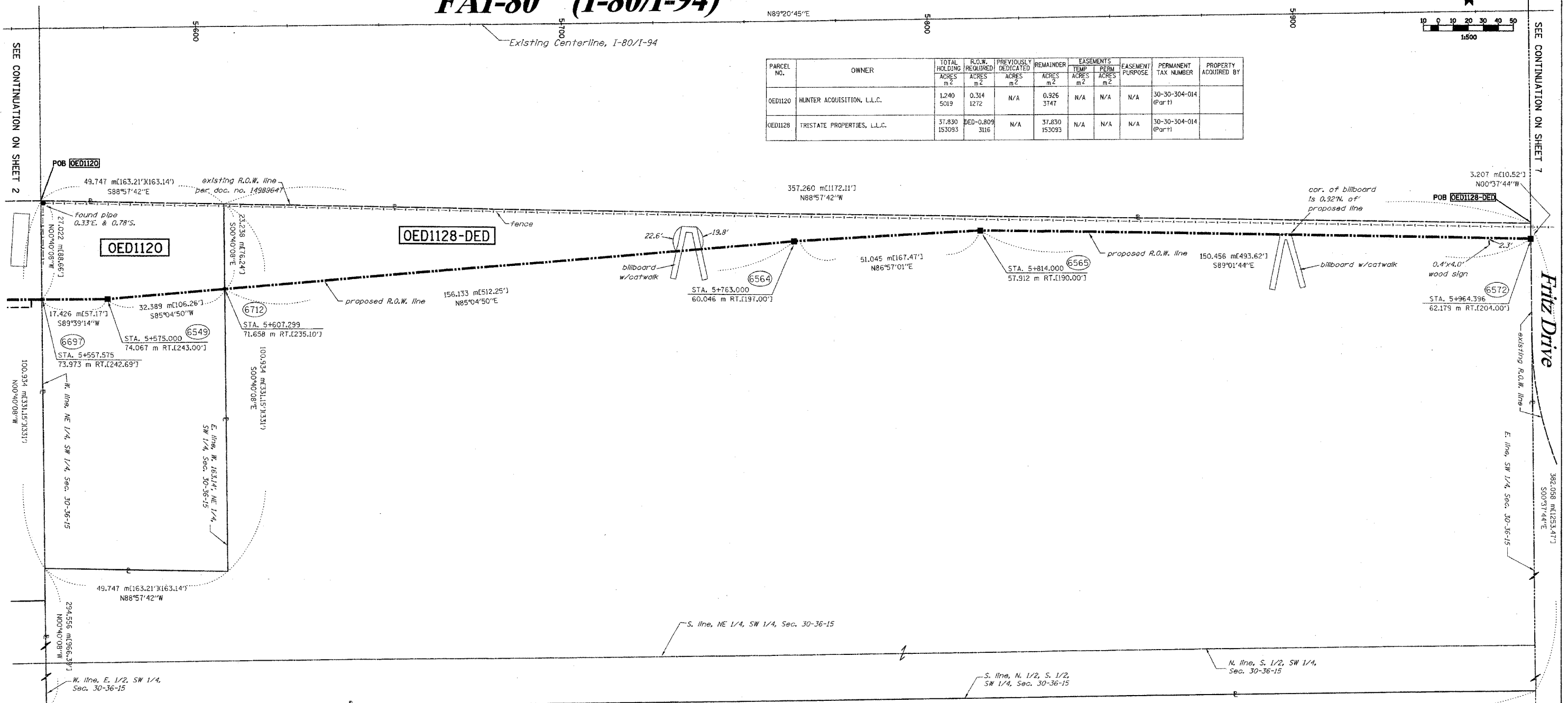
BEARINGS SHOWN HEREON ARE BASED ON SURVEY CONTROL DATA AS PROVIDED BY THE ILLINOIS DEPARTMENT OF TRANSPORTATION.

FAI-80 (I-80/I-94)

N89°20'45"E



| PARCEL NO. | OWNER | TOTAL HOLDING | R.O.W. REQUIRED | PREVIOUSLY DEDICATED | REMAINDER | EASEMENTS | | EASEMENT PURPOSE | PERMANENT TAX NUMBER | PROPERTY ACQUIRED BY |
|------------|-----------------------------|-------------------------|-------------------------|-------------------------|-------------------------|---------------------------------|---------------------------------|------------------|----------------------|----------------------|
| | | ACRES
m ² | ACRES
m ² | ACRES
m ² | ACRES
m ² | TEMP
ACRES
m ² | PERM
ACRES
m ² | | | |
| OED1120 | HUNTER ACQUISITION, L.L.C. | 1.240
5019 | 0.314
1272 | N/A | 0.926
3747 | N/A | N/A | N/A | 30-30-304-014 (Part) | |
| OED1128 | TRISTATE PROPERTIES, L.L.C. | 37.830
153093 | DED-0.809
3116 | N/A | 37.830
153093 | N/A | N/A | N/A | 30-30-304-014 (Part) | |



LEGEND (METRIC)

- EXISTING CENTERLINE
 - PROPOSED CENTERLINE
 - EXISTING RIGHT OF WAY LINE
 - PROPOSED RIGHT OF WAY LINE
 - EXISTING EASEMENT LINE
 - SECTION LINE
 - QUARTER SECTION LINE
 - QUARTER QUARTER SECTION LINE
 - PROPERTY (DEED) LINE
 - APPARENT PROPERTY LINE
 - MEASURED DIMENSION
 - COMPUTED DIMENSION
 - RECORDED DIMENSION
 - FOUND IRON PIPE OR IRON ROD
 - SET 3/8" IRON ROD
 - PERMANENT SURVEY MONUMENT, I.D.O.T. STD. 2135 (TO BE SET BY OTHERS)
 - CUT CROSS FOUND OR SET
-
- SAME OWNERSHIP
 - TEL EXISTING TELEPHONE SPlice BOX
 - LGT EXISTING STREET LIGHT
 - P EXISTING MAIL BOX
 - WELL EXISTING WELL HEAD
 - STAKING OF PROPOSED RIGHT OF WAY, SET 3/8" METAL ROD WITH DIVISION OF HIGHWAY SURVEY MARKER TO MONUMENT THE POSITION SHOWN, IDENTIFIED BY INSCRIPTION DATA AND SURVEYORS REGISTRATION NUMBER.
 - STAKING OF PROPOSED RIGHT OF WAY IN CULTIVATED AREAS, SET 3/8" METAL ROD WITH DIVISION OF HIGHWAY SURVEY MARKER 20 INCHES BELOW GROUND SURFACE TO MONUMENT THE POSITION SHOWN, IDENTIFIED BY INSCRIPTION DATA AND SURVEYORS REGISTRATION NUMBER.
-
- SECTION CORNER
 - QUARTER SECTION CORNER

406.561 m [1333.86']
S89°08'49"W



STATE OF ILLINOIS)
) SS
COUNTY OF WILL)

THIS IS TO CERTIFY THAT RUETTIGER, TONELLI & ASSOCIATES, INC., AN ILLINOIS DESIGN FIRM, HAS SURVEYED THE PLAT OF HIGHWAYS SHOWN HEREON IN SECTION 30, TOWNSHIP 36 NORTH, RANGE 15 EAST OF THE THIRD PRINCIPAL MERIDIAN, COOK COUNTY. THAT THE SURVEY IS TRUE AND COMPLETE AS SHOWN TO THE BEST OF MY KNOWLEDGE AND BELIEF, THAT THE PLAT CORRECTLY REPRESENTS SAID SURVEY, THAT ALL MONUMENTS FOUND AND ESTABLISHED ARE OF PERMANENT QUALITY AND OCCUPY THE POSITIONS SHOWN THEREON AND THAT THE MONUMENTS ARE SUFFICIENT TO ENABLE THE SURVEY TO BE RETRACED. MADE FOR THE DEPARTMENT OF TRANSPORTATION, STATE OF ILLINOIS.

DATED AT JOLIET, ILLINOIS THIS 16TH DAY OF SEPTEMBER, 2003 A.D.
[Signature]
RONALD F. HODGEN P.L.S. NO. 2630

RUETTIGER, TONELLI & ASSOCIATES, INC.
Lead Surveyors/Engineers/Planners/Landscape Architects/G.I.S. Consultants
2174 OREGON STREET SUITE 170 JOLIET, ILLINOIS 60435
2630 SOUTH WASHINGTON STREET SUITE 170 NAPERVILLE, ILLINOIS 60565
PH. (815) 744-8600 FAX (815) 744-0101 PH. (630) 420-7740 FAX (630) 420-7741

ILLINOIS DEPARTMENT OF TRANSPORTATION
PLAT OF HIGHWAYS
FAI-80 (I-80/I-94)
COOK COUNTY
JOB NO. R-90-010-01
STATION 5+550 TO STATION 5+975

ILLINOIS DEPARTMENT OF TRANSPORTATION
DIVISION OF HIGHWAYS/DISTRICT 1
201 WEST CENTER COURT
SCHAMBURG, ILLINOIS 60196

SEE SHEETS 24 & 25 FOR COORDINATE DATA AND REFERENCE TIES

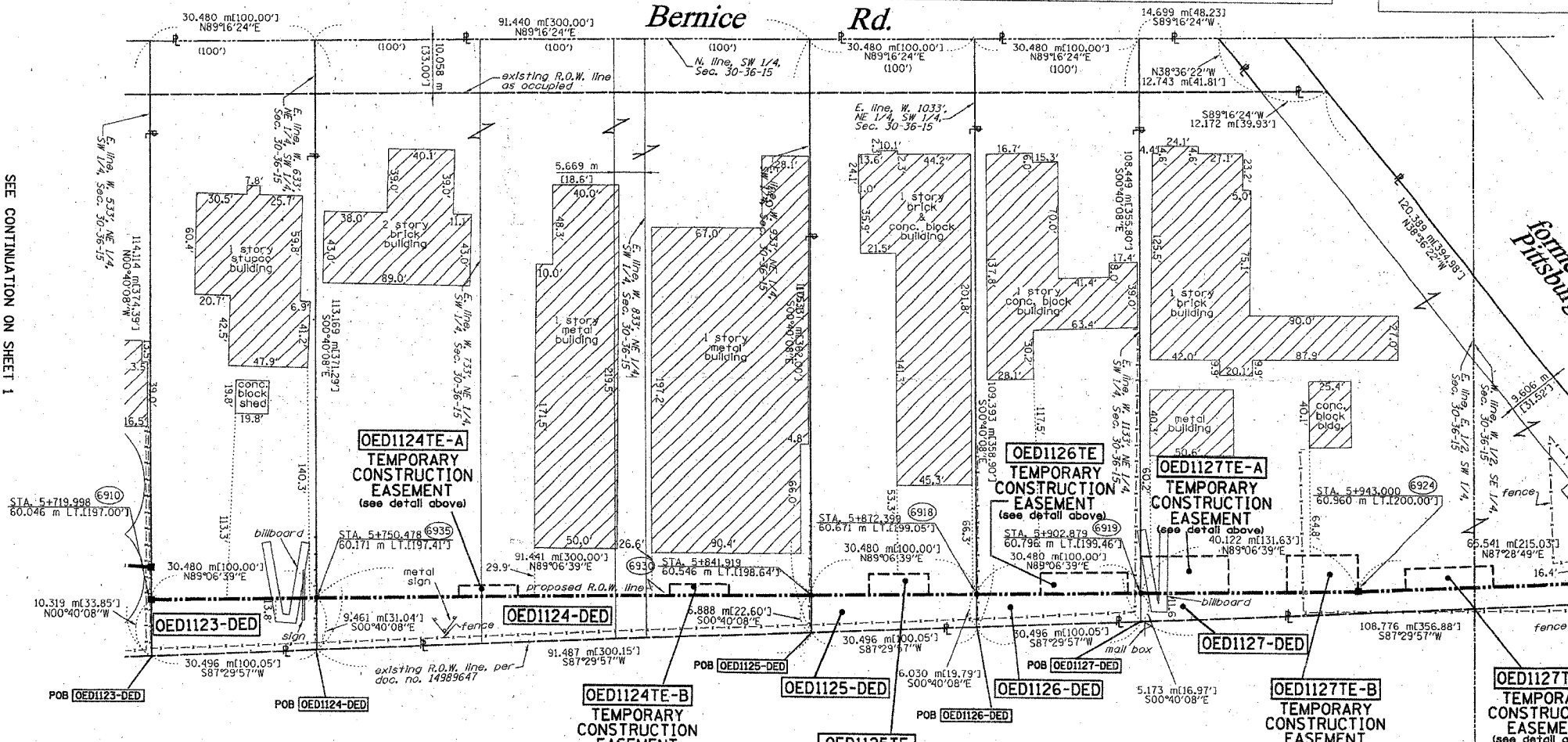
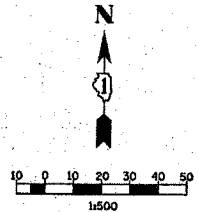
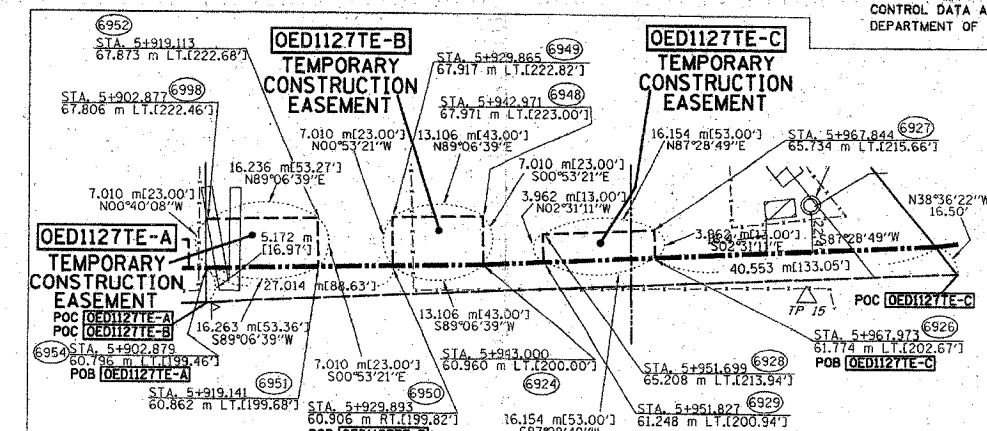
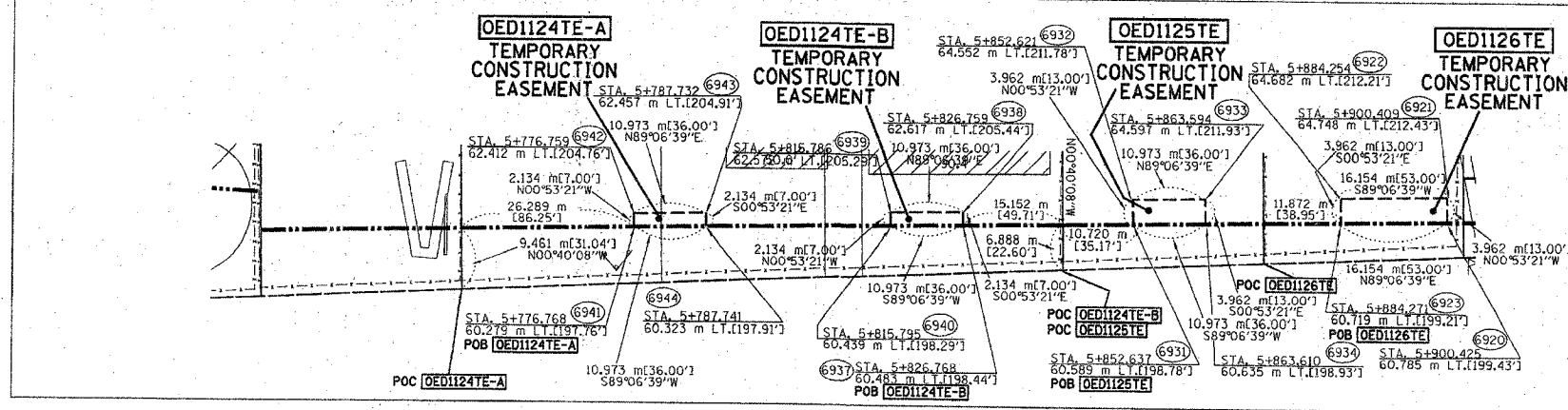
SEE CONTINUATION ON SHEET 7

Fritz Drive

existing R.O.W. line

PART OF THE SW 1/4 OF SECTION 30, T36N, R15 EAST OF THE 3rd PM, COOK COUNTY, ILLINOIS

BEARINGS SHOWN HEREON ARE BASED ON SURVEY CONTROL DATA AS PROVIDED BY THE ILLINOIS DEPARTMENT OF TRANSPORTATION.



| PARCEL NO. | OWNER | TOTAL HOLDING ACRES | R.O.W. REQUIRED ACRES | PREVIOUSLY DEDICATED ACRES | REMAINDER ACRES | EASEMENTS TEMP PERM ACRES | EASEMENT PURPOSE | PERMANENT TAX NUMBER | PROPERTY ACQUIRED BY |
|------------|---|---------------------|-----------------------|----------------------------|-----------------|--|------------------|---|----------------------|
| OED1123 | FIRST NATIONAL BANK OF LANSING, AS TRUSTEE, TR. NO. 3107 | 0.856
3464 | DED-0.075
301 | N/A | 0.781
3163 | N/A | N/A | 30-30-304-006 | |
| OED1124 | PIPING SYSTEMS, INC. | 2.525
10219 | DED-0.185
747 | N/A | 2.340
9472 | A-0.006
23
2526.F.
B-0.006
23
2526.F. | N/A
GRADING | 30-30-304-007
30-30-304-008 | |
| OED1125 | FIRST NATIONAL BANK OF ILLINOIS, AS TRUSTEE, TR. NO. 4691 | 0.828
3349 | DED-0.049
197 | N/A | 0.779
3152 | N/A | N/A | 30-30-304-009 | |
| OED1126 | STANDARD BANK AND TRUST, AS TRUSTEE, TRUST NO. 17230 | 0.820
3320 | DED-0.042
171 | N/A | 0.778
3149 | 0.016
64 | N/A | 30-30-304-010
30-30-304-011 | |
| OED1127 | BERNICE PARTNERS | 1.775
7183 | DED-0.113
457 | N/A | 1.662
6726 | A-0.028
113
B-0.023
92
C-0.016
64 | N/A | 30-30-304-012
30-30-304-013
30-30-400-005 | |

SEE CONTINUATION ON SHEET 1

SEE CONTINUATION ON SHEET 5

- LEGEND (METRIC)**
- EXISTING CENTERLINE
 - PROPOSED CENTERLINE
 - EXISTING RIGHT OF WAY LINE
 - PROPOSED RIGHT OF WAY LINE
 - EXISTING EASEMENT LINE
 - SECTION LINE
 - QUARTER SECTION LINE
 - QUARTER QUARTER SECTION LINE
 - PROPERTY (OED) LINE
 - APPARENT PROPERTY LINE
 - 121.45 (COMP)
 - 123.45 (RECORDED DIMENSION)
 - FOUND IRON PIPE OR IRON ROD SET 1/2 INCH IRON ROD
 - PERMANENT SURVEY MONUMENT, I.D.O.T. STD. 2135 (TO BE SET BY OTHERS)
 - CUT CROSS FOUND OR SET
 - SAME OWNERSHIP
 - EXISTING TELEPHONE SPLICE BOX
 - EXISTING STREET LIGHT
 - EXISTING MAIL BOX
 - EXISTING WELL HEAD

- STAKING OF PROPOSED RIGHT OF WAY, SET 1/2 INCH METAL ROD WITH DIVISION OF HIGHWAY SURVEY MARKER TO MONUMENT THE POSITION SHOWN, IDENTIFIED BY INSCRIPTION DATA AND SURVEYORS REGISTRATION NUMBER.
- STAKING OF PROPOSED RIGHT OF WAY IN CULTIVATED AREAS, SET 1/2 INCH METAL ROD WITH DIVISION OF HIGHWAY SURVEY MARKER 20 INCHES BELOW GROUND SURFACE TO MONUMENT THE POSITION SHOWN, IDENTIFIED BY INSCRIPTION DATA AND SURVEYORS REGISTRATION NUMBER.

FAI-80 (I-80/I-94)

STATE OF ILLINOIS)
COUNTY OF WILL) SS

THIS IS TO CERTIFY THAT RUETTIGER, TONELLI & ASSOCIATES, INC., AN ILLINOIS DESIGN FIRM, HAS SURVEYED THE PLAT OF HIGHWAYS SHOWN HEREON IN SECTION 30, TOWNSHIP 36 NORTH, RANGE 15 EAST OF THE THIRD PRINCIPAL MERIDIAN, COOK COUNTY, THAT THE SURVEY IS TRUE AND COMPLETE AS SHOWN TO THE BEST OF MY KNOWLEDGE AND BELIEF, THAT THE PLAT CORRECTLY REPRESENTS SAID SURVEY, THAT ALL MONUMENTS FOUND AND ESTABLISHED ARE OF PERMANENT QUALITY AND OCCUPY THE POSITIONS SHOWN THEREON AND THAT THE MONUMENTS ARE SUFFICIENT TO ENABLE THE SURVEY TO BE RETRACED, MADE FOR THE DEPARTMENT OF TRANSPORTATION, STATE OF ILLINOIS.

DATED AT JOLIET, ILLINOIS THIS 22TH DAY OF JANUARY, 2003 A.D.

RONALD F. HODGEN P.L.S. NO. 2630

SEE SHEETS 24 & 25 FOR COORDINATE DATA AND REFERENCE TIES

RUETTIGER, TONELLI & ASSOCIATES, INC.
Lead Surveyors/Engineers/Planners/Landscape Architects/G.I.S. Consultants
204 OGDEN STREET
JOLIET, ILLINOIS 60438
PH (815) 744-6600 FAX (815) 744-0101 PH (630) 420-7740 FAX (630) 420-7741

ILLINOIS DEPARTMENT OF TRANSPORTATION
**PLAT OF HIGHWAYS
FAI-80 (I-80/I-94)**

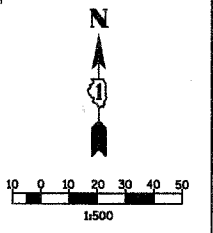
COOK COUNTY
JOB NO. R-90-010-01
STATION 5+750 TO STATION 6+000

SHEET 4 OF 25

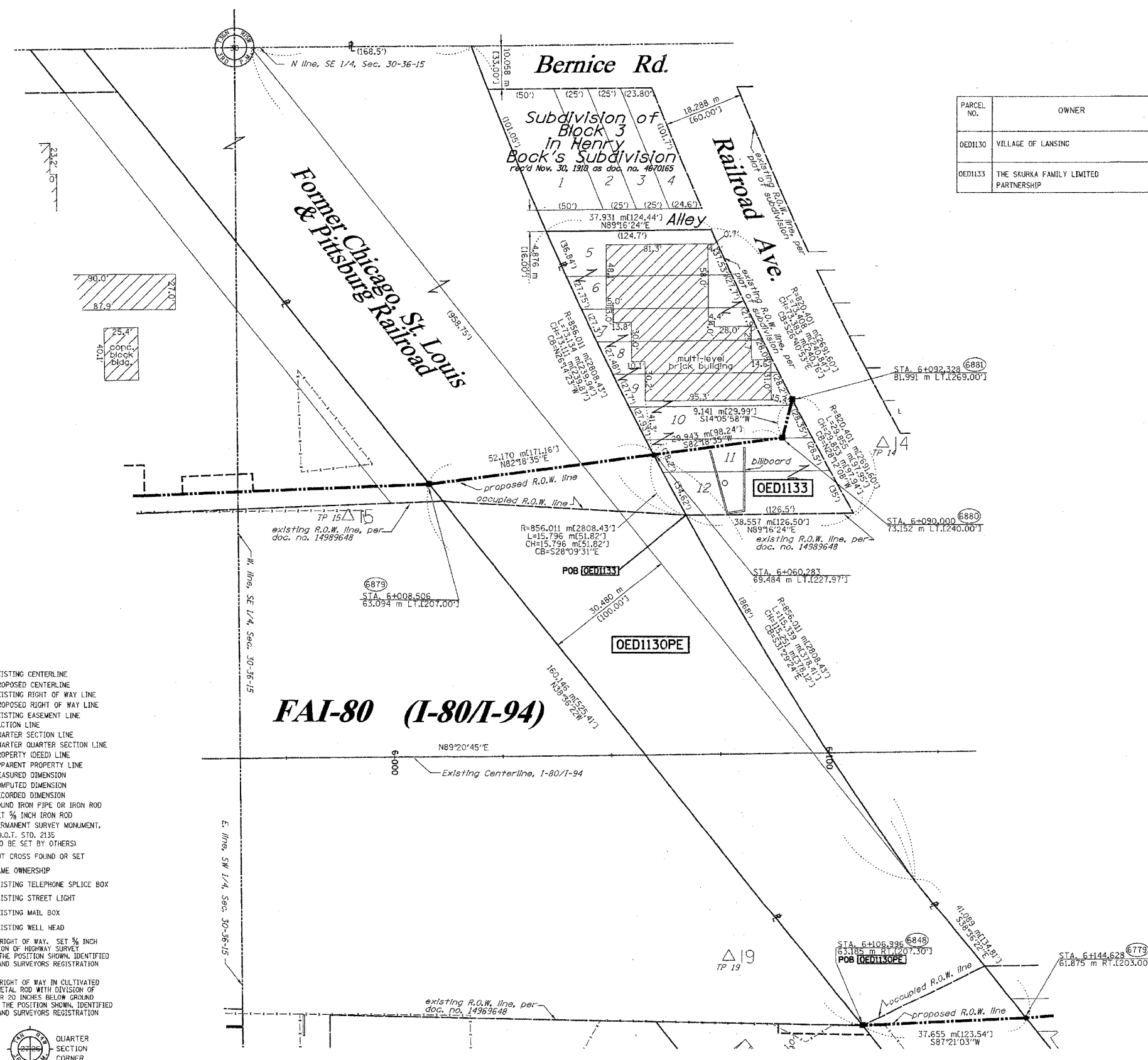
ILLINOIS DEPARTMENT OF TRANSPORTATION
DIVISION OF HIGHWAYS/DISTRICT 1
201 WEST CENTER COURT
SCHLAUBURG, ILLINOIS 60196

PART OF THE SE 1/4 OF SECTION 30, T36N, R15 EAST OF THE 3rd PM, COOK COUNTY, ILLINOIS

BEARINGS SHOWN HEREON ARE BASED ON SURVEY CONTROL DATA AS PROVIDED BY THE ILLINOIS DEPARTMENT OF TRANSPORTATION.



| PARCEL NO. | OWNER | TOTAL HOLDING | R.O.W. REQUIRED | PREVIOUSLY DEDICATED | REMAINDER | EASEMENTS | | EASEMENT PURPOSE | PERMANENT TAX NUMBER | PROPERTY ACQUIRED BY |
|------------|---------------------------------------|----------------|-----------------|----------------------|----------------|-----------|---------------|------------------|---|----------------------|
| | | ACRES | ACRES | ACRES | ACRES | TEMP | PERM | | | |
| OED1130 | VILLAGE OF LANSING | 8.644
34981 | N/A | 1.222
4945 | 8.644
34981 | N/A | 1.401
5668 | N/A | 30-30-107-005
30-30-501-004 | 003006574 |
| OED1133 | THE SKURKA FAMILY LIMITED PARTNERSHIP | 0.623
2521 | 0.161
651 | N/A | 0.462
1870 | N/A | N/A | N/A | 30-30-401-010
30-30-401-011
30-30-401-012 | |



SEE CONTINUATION ON SHEET 4

SEE CONTINUATION ON SHEET 6

LEGEND (METRIC)

- EXISTING CENTERLINE
- - - PROPOSED CENTERLINE
- EXISTING RIGHT OF WAY LINE
- - - PROPOSED RIGHT OF WAY LINE
- EXISTING EASEMENT LINE
- SECTION LINE
- QUARTER SECTION LINE
- QUARTER QUARTER SECTION LINE
- PROPERTY (OED) LINE
- APPL
- 121.45 MEASURED DIMENSION
- 123.45 (COMP) COMPUTED DIMENSION
- (123.45) RECORDED DIMENSION
- FOUND IRON PIPE OR IRON ROD
- SET 1/4 INCH IRON ROD
- ⊙ PERMANENT SURVEY MONUMENT, I.D.O.T. STD. 2135 (TO BE SET BY OTHERS)
- + CUT CROSS FOUND OR SET
- SAME OWNERSHIP
- TEL EXISTING TELEPHONE SPLICE BOX
- LGT EXISTING STREET LIGHT
- ✉ EXISTING MAIL BOX
- ⊙ WELL EXISTING WELL HEAD
- STAKING OF PROPOSED RIGHT OF WAY. SET 3/4 INCH METAL ROD WITH DIVISION OF HIGHWAY SURVEY MARKER TO MONUMENT THE POSITION SHOWN, IDENTIFIED BY INSCRIPTION DATA AND SURVEYORS REGISTRATION NUMBER.
- M STAKING OF PROPOSED RIGHT OF WAY IN CULTIVATED AREAS. SET 3/4 INCH METAL ROD WITH DIVISION OF HIGHWAY SURVEY MARKER 20 INCHES BELOW GROUND SURFACE TO MONUMENT THE POSITION SHOWN, IDENTIFIED BY INSCRIPTION DATA AND SURVEYORS REGISTRATION NUMBER.

FAI-80 (I-80/I-94)

SEE CONTINUATION ON SHEET 7

STATE OF ILLINOIS)
COUNTY OF WILL)



SEE SHEETS 24 & 25 FOR COORDINATE DATA AND REFERENCE TIES

RUETTIGER, TONELLI & ASSOCIATES, INC.
Land Surveyors/Engineers/Planners/Landscape Architects/G.I.S. Consultants
 2114 OMAHA STREET 2630 SOUTH WASHINGTON STREET SUITE 170
 BLOTT, ILLINOIS 60405 NAPERVILLE, ILLINOIS 60563
 PH. (630) 744-6600 FAX (630) 744-0101 PH. (630) 420-1140 FAX (630) 420-1741

THIS IS TO CERTIFY THAT RUETTIGER, TONELLI & ASSOCIATES, INC., AN ILLINOIS DESIGN FIRM, HAS SURVEYED THE PLAT OF HIGHWAYS SHOWN HEREON IN SECTION 30, TOWNSHIP 36 NORTH, RANGE 15 EAST OF THE THIRD PRINCIPAL MERIDIAN, COOK COUNTY. THAT THE SURVEY IS TRUE AND COMPLETE AS SHOWN TO THE BEST OF MY KNOWLEDGE AND BELIEF, THAT THE PLAT CORRECTLY REPRESENTS SAID SURVEY, THAT ALL MONUMENTS FOUND AND ESTABLISHED ARE OF PERMANENT QUALITY AND OCCUPY THE POSITIONS SHOWN THEREON AND THAT THE MONUMENTS ARE SUFFICIENT TO ENABLE THE SURVEY TO BE RETRACED. MADE FOR THE DEPARTMENT OF TRANSPORTATION, STATE OF ILLINOIS.

ILLINOIS DEPARTMENT OF TRANSPORTATION
PLAT OF HIGHWAYS
 FAI-80 (I-80/I-94)
 COOK COUNTY
 JOB NO. R-90-010-01
 STATION 5+975 TO STATION 6+125

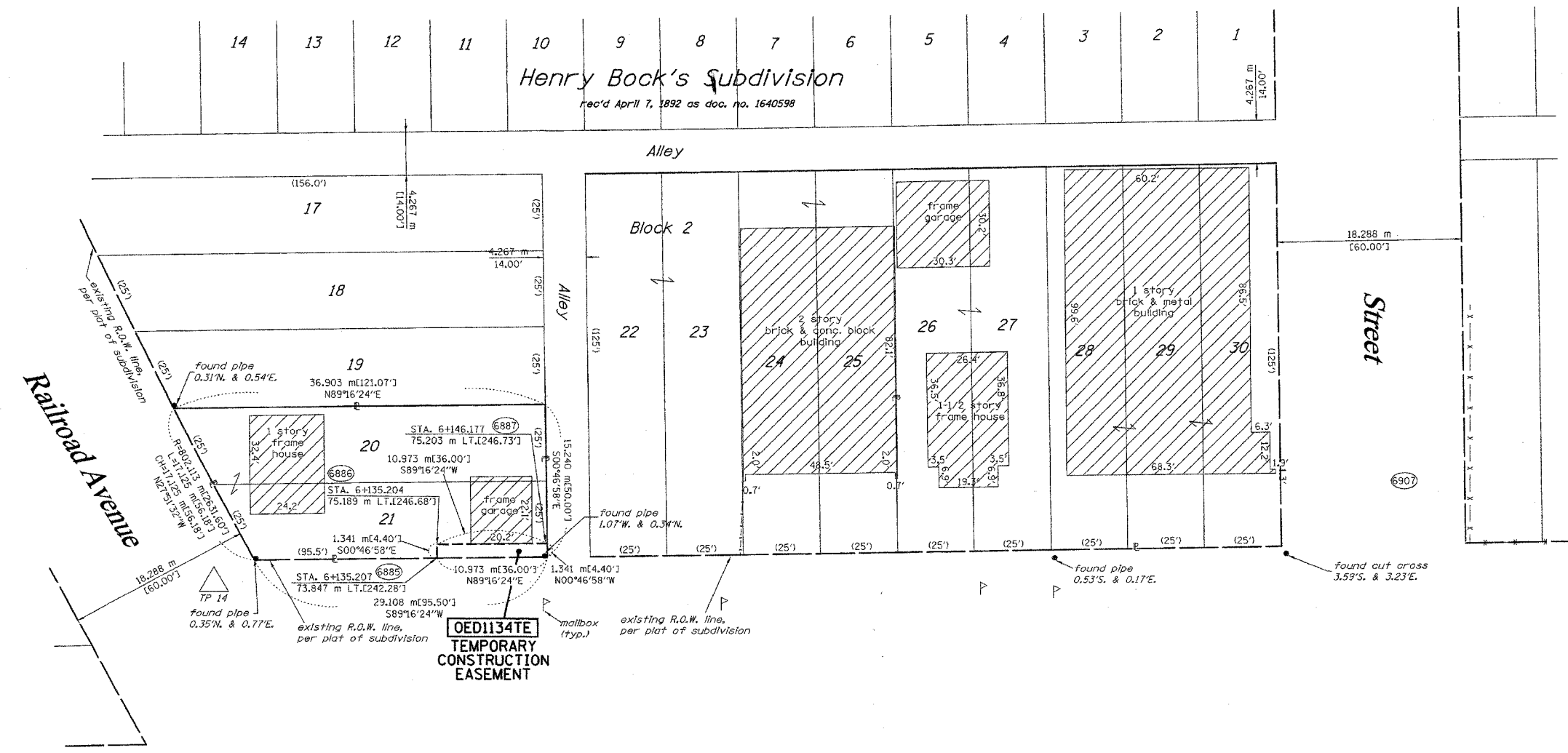
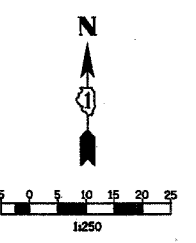
DATED AT BLOTT, ILLINOIS THIS 20TH DAY OF NOVEMBER, 2002 A.D.

 RONALD F. HODGEN P.L.S. NO. 2630

ILLINOIS DEPARTMENT OF TRANSPORTATION
 DIVISION OF HIGHWAYS/DISTRICT 1
 201 WEST CENTER COURT
 SCHAMBERG, ILLINOIS 60196

PART OF THE SE 1/4 OF SECTION 30, T36N, R15 EAST OF THE 3rd PM, COOK COUNTY, ILLINOIS

BEARINGS SHOWN HEREON ARE BASED ON SURVEY CONTROL DATA AS PROVIDED BY THE ILLINOIS DEPARTMENT OF TRANSPORTATION.




SEE CONTINUATION ON SHEET 5

SEE CONTINUATION ON SHEET 9

LEGEND (METRIC)

- EXISTING CENTERLINE
- PROPOSED CENTERLINE
- EXISTING RIGHT OF WAY LINE
- PROPOSED RIGHT OF WAY LINE
- EXISTING EASEMENT LINE
- SECTION LINE
- QUARTER SECTION LINE
- QUARTER QUARTER SECTION LINE
- PROPERTY (DEED) LINE
- APPARENT PROPERTY LINE
- 121.45 MEASURED DIMENSION
- 123.45 (COMP) COMPUTED DIMENSION
- (123.45) RECORDED DIMENSION
- FOUND IRON PIPE OR IRON ROD
- SET 1/2 INCH IRON ROD
- PERMANENT SURVEY MONUMENT, I.D.O.T. STD. 2135 (TO BE SET BY OTHERS)
- CUT CROSS FOUND OR SET
- SAME OWNERSHIP
- TEL EXISTING TELEPHONE SPLICE BOX
- LGT EXISTING STREET LIGHT
- MAIL EXISTING MAIL BOX
- WELL EXISTING WELL HEAD
- STAKING OF PROPOSED RIGHT OF WAY. SET 1/2 INCH METAL ROD WITH DIVISION OF HIGHWAY SURVEY MARKER TO MONUMENT THE POSITION SHOWN IDENTIFIED BY INSCRIPTION DATA AND SURVEYORS REGISTRATION NUMBER.
- STAKING OF PROPOSED RIGHT OF WAY IN CULTIVATED AREAS. SET 1/2 INCH METAL ROD WITH DIVISION OF HIGHWAY SURVEY MARKER 20 INCHES BELOW GROUND SURFACE TO MONUMENT THE POSITION SHOWN IDENTIFIED BY INSCRIPTION DATA AND SURVEYORS REGISTRATION NUMBER.



| PARCEL NO. | OWNER | TOTAL HOLDING | R.O.W. REQUIRED | PREVIOUSLY DEDICATED | REMAINDER | EASEMENTS | | EASEMENT PURPOSE | PERMANENT TAX NUMBER | PROPERTY ACQUIRED BY |
|------------|--------------|---------------|-----------------|----------------------|-----------|-----------|----------|------------------|----------------------|----------------------|
| | | ACRES | ACRES | ACRES | ACRES | TEMP | PERM | | | |
| OED1134 | TERRY MILLER | 0.124 | N/A | N/A | 0.124 | 0.004 | N/A | GRADING | 30-30-402-020 | |
| | | 504 | | | 504 | 15 | 158 s.f. | | | |



STATE OF ILLINOIS)
COUNTY OF WILL) SS

THIS IS TO CERTIFY THAT RUETTIGER, TONELLI & ASSOCIATES, INC., AN ILLINOIS DESIGN FIRM, HAS SURVEYED THE PLAT OF HIGHWAYS SHOWN HEREON IN SECTION 30, TOWNSHIP 36 NORTH, RANGE 15 EAST OF THE THIRD PRINCIPAL MERIDIAN, COOK COUNTY, THAT THE SURVEY IS TRUE AND COMPLETE AS SHOWN TO THE BEST OF MY KNOWLEDGE AND BELIEF, THAT THE PLAT CORRECTLY REPRESENTS SAID SURVEY, THAT ALL MONUMENTS FOUND AND ESTABLISHED ARE OF PERMANENT QUALITY AND OCCUPY THE POSITIONS SHOWN THEREON AND THAT THE MONUMENTS ARE SUFFICIENT TO ENABLE THE SURVEY TO BE RETRACED. MADE FOR THE DEPARTMENT OF TRANSPORTATION, STATE OF ILLINOIS.

DATED AT WHEELING, ILLINOIS THIS 22TH DAY OF JANUARY, 2003 A.D.
Ronald F. Hodgen
RONALD F. HODGEN P.L.S. NO. 2630


SEE SHEETS 24 & 25 FOR COORDINATE DATA AND REFERENCE TIES

RUETTIGER, TONELLI & ASSOCIATES, INC.
Land Surveyors/Engineers/Planners/Landscape Architects/G.I.S. Consultants
2174 ONEIDA STREET
JOLIET, ILLINOIS 60435
PH. 815 744-6600 FAX 815 744-0101

ILLINOIS DEPARTMENT OF TRANSPORTATION
PLAT OF HIGHWAYS
FAI-80 (I-80/I-94)
COOK COUNTY
JOB NO. R-90-010-01
STATION 6+125 TO STATION 6+250

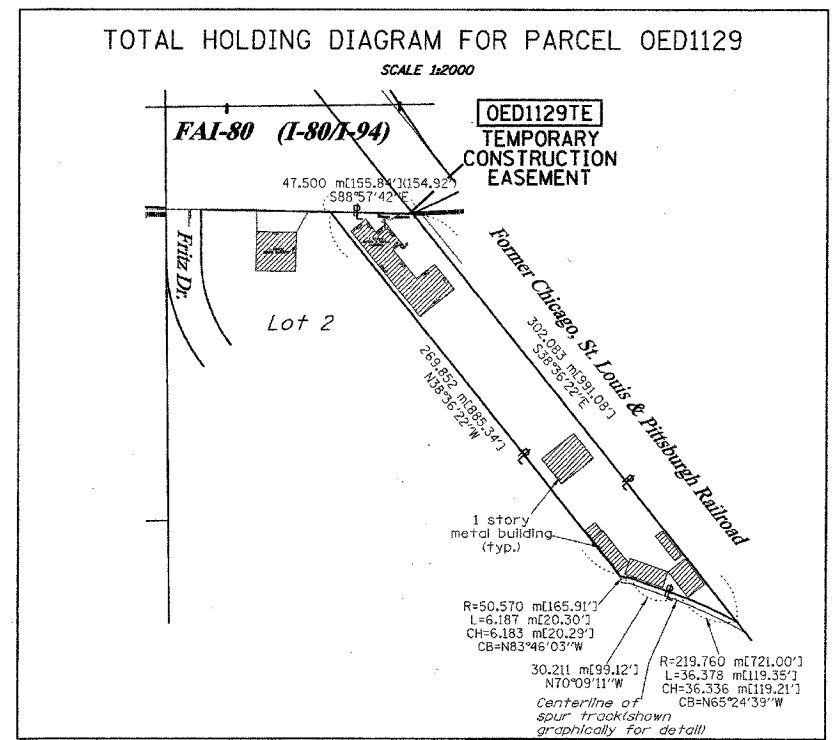
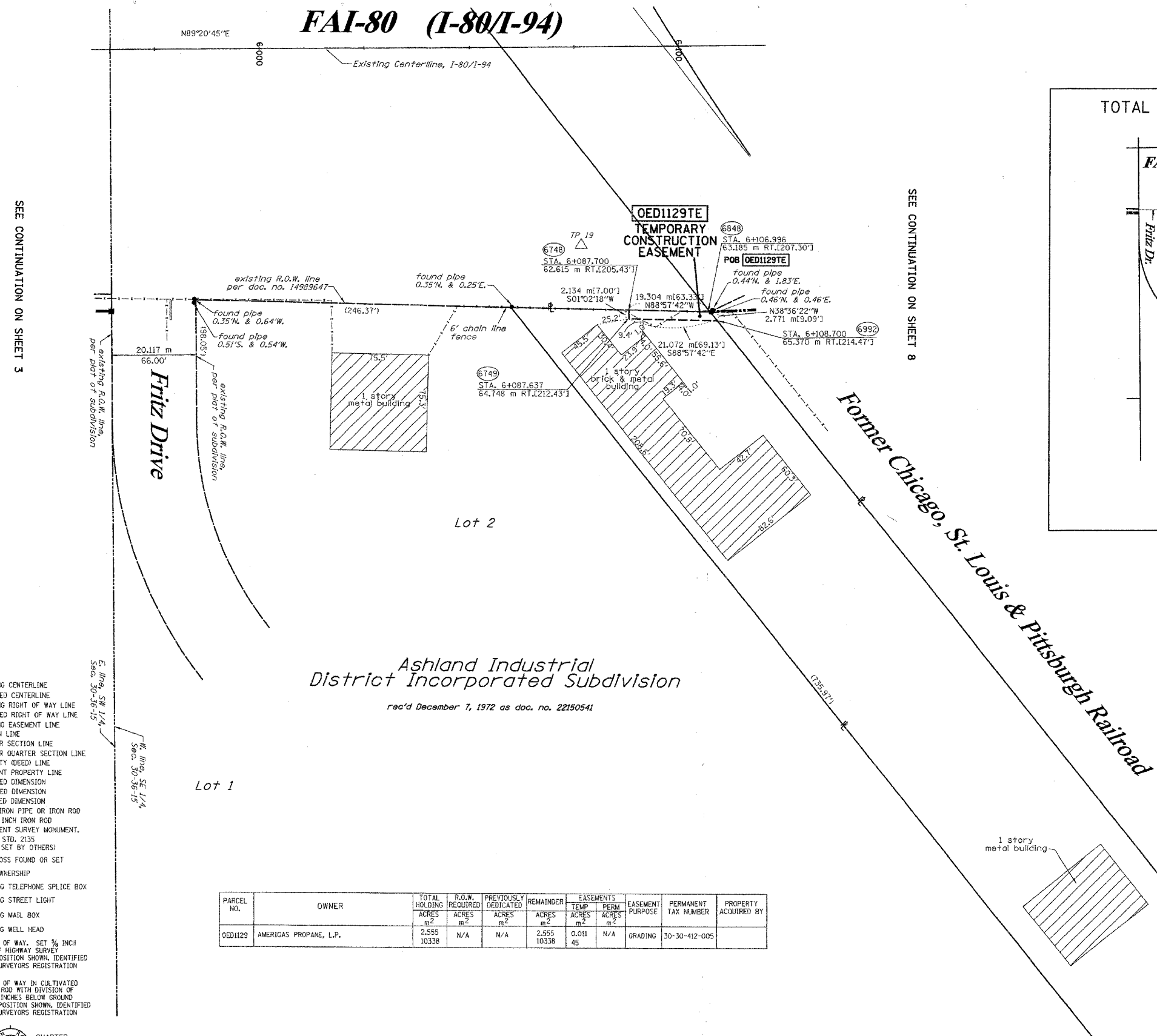
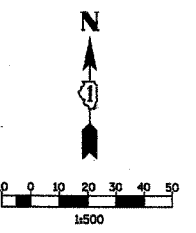
SHEET 6 OF 25
ILLINOIS DEPARTMENT OF TRANSPORTATION
DIVISION OF HIGHWAYS/DISTRICT 1
201 WEST CENTER COURT
SCHAMLUNBERG, ILLINOIS 60196

FAI-80 (I-80/I-94)



PART OF THE SE 1/4 OF SECTION 30, T36N, R15 EAST OF THE 3rd PM, COOK COUNTY, ILLINOIS

BEARINGS SHOWN HEREON ARE BASED ON SURVEY CONTROL DATA AS PROVIDED BY THE ILLINOIS DEPARTMENT OF TRANSPORTATION.



Ashland Industrial District Incorporated Subdivision
rec'd December 7, 1972 as doc. no. 22150541

- LEGEND (METRIC)**
- EXISTING CENTERLINE
 - PROPOSED CENTERLINE
 - EXISTING RIGHT OF WAY LINE
 - PROPOSED RIGHT OF WAY LINE
 - EXISTING EASEMENT LINE
 - SECTION LINE
 - QUARTER SECTION LINE
 - QUARTER QUARTER SECTION LINE
 - PROPERTY (DEED) LINE
 - APPL APPARENT PROPERTY LINE
 - 121.45 MEASURED DIMENSION
 - 123.45 (COMP) COMPUTED DIMENSION
 - (123.45) RECORDED DIMENSION
 - FOUND IRON PIPE OR IRON ROD
 - SET 3/8 INCH IRON ROD
 - PERMANENT SURVEY MONUMENT, I.D.O.T. STD. 2135 (TO BE SET BY OTHERS)
 - ⊕ CUT CROSS FOUND OR SET
 - SAME OWNERSHIP
 - ⊞ TEL EXISTING TELEPHONE SPLICE BOX
 - ⊞ LOT EXISTING STREET LIGHT
 - ⊞ EXISTING MAIL BOX
 - ⊞ WELL EXISTING WELL HEAD
- STAKING OF PROPOSED RIGHT OF WAY. SET 3/8 INCH METAL ROD WITH DIVISION OF HIGHWAY SURVEY MARKER TO MONUMENT THE POSITION SHOWN, IDENTIFIED BY INSCRIPTION DATA AND SURVEYORS REGISTRATION NUMBER.
- M STAKING OF PROPOSED RIGHT OF WAY IN CULTIVATED AREAS. SET 3/8 INCH METAL ROD WITH DIVISION OF HIGHWAY SURVEY MARKER 20 INCHES BELOW GROUND SURFACE TO MONUMENT THE POSITION SHOWN, IDENTIFIED BY INSCRIPTION DATA AND SURVEYORS REGISTRATION NUMBER.

| PARCEL NO. | OWNER | TOTAL HOLDING | R.O.W. REQUIRED | PREVIOUSLY DEDICATED | REMAINDER | EASEMENTS TEMP | EASEMENTS PERM | EASEMENT PURPOSE | PERMANENT TAX NUMBER | PROPERTY ACQUIRED BY |
|------------|------------------------|----------------|-----------------|----------------------|----------------|----------------|----------------|------------------|----------------------|----------------------|
| | | m ² | m ² | m ² | m ² | m ² | m ² | | | |
| OED1129 | AMERICAS PROPANE, L.P. | 2,555 | N/A | N/A | 2,555 | 0.011 | N/A | GRADING | 30-30-412-005 | |
| | | 10338 | | | 10338 | 45 | | | | |

STATE OF ILLINOIS)
COUNTY OF WILL)



THIS IS TO CERTIFY THAT RUETTIGER, TONELLI & ASSOCIATES, INC., AN ILLINOIS DESIGN FIRM, HAS SURVEYED THE PLAT OF HIGHWAYS SHOWN HEREON IN SECTION 30, TOWNSHIP 36 NORTH, RANGE 15 EAST OF THE THIRD PRINCIPAL MERIDIAN, COOK COUNTY. THAT THE SURVEY IS TRUE AND COMPLETE AS SHOWN TO THE BEST OF MY KNOWLEDGE AND BELIEF, THAT THE PLAT CORRECTLY REPRESENTS SAID SURVEY, THAT ALL MONUMENTS FOUND AND ESTABLISHED ARE OF PERMANENT QUALITY AND OCCUPY THE POSITIONS SHOWN THEREON AND THAT THE MONUMENTS ARE SUFFICIENT TO ENABLE THE SURVEY TO BE RETRACED. MADE FOR THE DEPARTMENT OF TRANSPORTATION, STATE OF ILLINOIS.

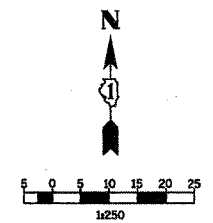
DATED AT CHICAGO, ILLINOIS THIS 20TH DAY OF NOVEMBER, 2002 A.D.
Ronald F. Hodgen
RONALD F. HODGEN P.L.S. NO. 2630

SEE SHEETS 24 & 25 FOR REFERENCE TIES AND COORDINATE DATA
RUETTIGER, TONELLI & ASSOCIATES, INC.
Lead Surveyors/Engineers/Planners/Landscape Architects/G.I.S. Consultants
214 ONEDA STREET JOLIET, ILLINOIS 60438
2630 SOUTH WASHINGTON STREET SUITE 170 WAREVILLE, ILLINOIS 60656
PH (815) 744-6600 FAX (815) 744-0101 PH (630) 420-7740 FAX (630) 420-7741

ILLINOIS DEPARTMENT OF TRANSPORTATION
PLAT OF HIGHWAYS
FAI-80 (I-80/I-94)
COOK COUNTY
JOB NO. R-90-010-01
STATION 6+000 TO STATION 6+125
SHEET 7 OF 25
ILLINOIS DEPARTMENT OF TRANSPORTATION
DIVISION OF HIGHWAYS/DISTRICT 1
201 WEST CENTER COURT
SCHLAUBURG, ILLINOIS 60196

PART OF THE SE 1/4 SECTION 30, T36N, R15, EAST OF THE 3rd PM, COOK COUNTY, ILLINOIS

BEARINGS SHOWN HEREON ARE BASED ON SURVEY CONTROL DATA AS PROVIDED BY THE ILLINOIS DEPARTMENT OF TRANSPORTATION.

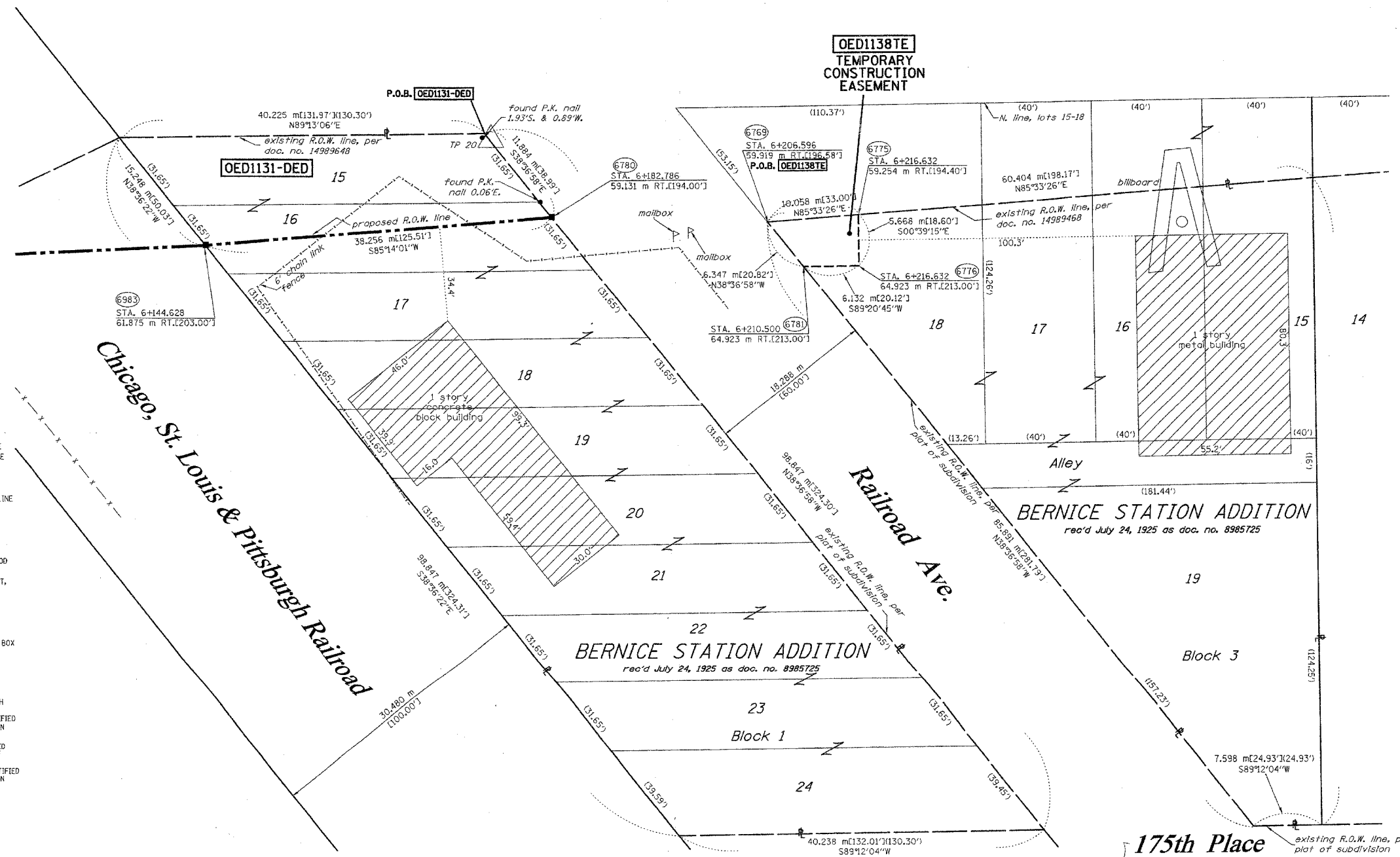


N89°20'45"E
Existing Centerline, I-80/I-94
FAI-80 (I-80/I-94)

| PARCEL NO. | OWNER | TOTAL HOLDING ACRES | R.O.W. REQUIRED ACRES | PREVIOUSLY DEDICATED ACRES | REMAINDER ACRES | EASEMENTS TEMP ACRES | EASEMENTS PERM ACRES | EASEMENT PURPOSE | PERMANENT TAX NUMBER | PROPERTY ACQUIRED BY |
|------------|--|---------------------|-----------------------|----------------------------|-----------------|----------------------|----------------------|------------------|----------------------|----------------------|
| OED1131 | PAVEMENT MAINTENANCE SUPPLY WAREHOUSE INC. | 0.776
3141 | DED-0.107
431 | N/A | 0.669
2710 | N/A | N/A | GRADING | 30-30-401-038 | |
| OED1138 | LANSING PROPERTIES, L.L.C. | 0.598
2419 | N/A | N/A | 0.598
2419 | 0.011
44 | N/A | GRADING | 30-30-405-027 | |

SEE CONTINUATION ON SHEET 7

SEE CONTINUATION ON SHEET 12



LEGEND (METRIC)

- EXISTING CENTERLINE
- - - - PROPOSED CENTERLINE
- - - - EXISTING RIGHT OF WAY LINE
- - - - PROPOSED RIGHT OF WAY LINE
- - - - EXISTING EASEMENT LINE
- - - - SECTION LINE
- - - - QUARTER SECTION LINE
- - - - QUARTER QUARTER SECTION LINE
- - - - PROPERTY (OED) LINE
- - - - APPARENT PROPERTY LINE
- 121.45 MEASURED DIMENSION
- 123.45 (COMP) COMPUTED DIMENSION
- (123.45) REDDED DIMENSION
- FOUND IRON PIPE OR IRON ROD
- SET 1/2 INCH IRON ROD
- ⊕ PERMANENT SURVEY MONUMENT, I.D.O.T. STD. 2135 (TO BE SET BY OTHERS)
- + CUT CROSS FOUND OR SET
- SAME OWNERSHIP
- TEL EXISTING TELEPHONE SPLICE BOX
- LGT EXISTING STREET LIGHT
- ⊕ EXISTING MAIL BOX
- ⊕ EXISTING WELL HEAD
- STAKING OF PROPOSED RIGHT OF WAY. SET 1/2 INCH METAL ROD WITH DIVISION OF HIGHWAY SURVEY MARKER TO MONUMENT THE POSITION SHOWN, IDENTIFIED BY INSCRIPTION DATA AND SURVEYORS REGISTRATION NUMBER.
- STAKING OF PROPOSED RIGHT OF WAY IN CULTIVATED AREAS. SET 1/2 INCH METAL ROD WITH DIVISION OF HIGHWAY SURVEY MARKER 20 INCHES BELOW GROUND SURFACE TO MONUMENT THE POSITION SHOWN, IDENTIFIED BY INSCRIPTION DATA AND SURVEYORS REGISTRATION NUMBER.

SECTION CORNER QUARTER SECTION CORNER

STATE OF ILLINOIS)
) SS
COUNTY OF WILL)

THIS IS TO CERTIFY THAT RUETTIGER, TONELLI & ASSOCIATES, INC., AN ILLINOIS DESIGN FIRM, HAS SURVEYED THE PLAT OF HIGHWAYS SHOWN HEREON IN SECTION 30, TOWNSHIP 36 NORTH, RANGE 15 EAST OF THE THIRD PRINCIPAL MERIDIAN, COOK COUNTY, THAT THE SURVEY IS TRUE AND COMPLETE AS SHOWN TO THE BEST OF MY KNOWLEDGE AND BELIEF, THAT THE PLAT CORRECTLY REPRESENTS SAID SURVEY, THAT ALL MONUMENTS FOUND AND ESTABLISHED ARE OF PERMANENT QUALITY AND OCCUPY THE POSITIONS SHOWN THEREON AND THAT THE MONUMENTS ARE SUFFICIENT TO ENABLE THE SURVEY TO BE RETRACED. MADE FOR THE DEPARTMENT OF TRANSPORTATION, STATE OF ILLINOIS.

DATED AT JOLIET, ILLINOIS THIS 26th DAY OF MARCH A.D. 2001

Ronald F. Hoogen
RONALD F. HOOGEN P.L.S. NO. 2630

SEE SHEET 24 & 25 FOR COORDINATE DATA AND REFERENCE TIES

RUETTIGER, TONELLI & ASSOCIATES, INC.
Land Surveyors/Engineers/Planners/Landscape Architects/L.L. Consultants
2174 ONEIDA STREET
JOLIET, ILLINOIS 60435
PH. (815) 744-6600 FAX (815) 744-0101
2630 SOUTH WASHINGTON STREET SUITE 170
NAPERVILLE, ILLINOIS 60563
PH. (630) 420-7740 FAX (630) 420-7741

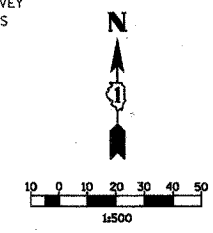
ILLINOIS DEPARTMENT OF TRANSPORTATION
PLAT OF HIGHWAYS
FAI-80 (I-80/I-94)
SECTION
COOK COUNTY
JOB NO. R-90-010-01
STATION 6+125 TO STATION 6+275

SHEET 8 OF 25

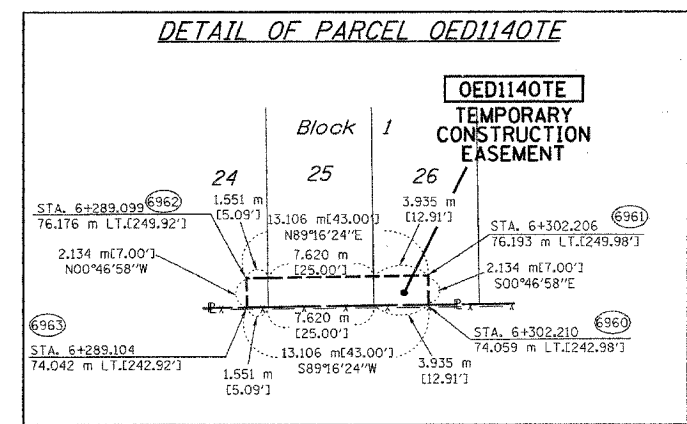
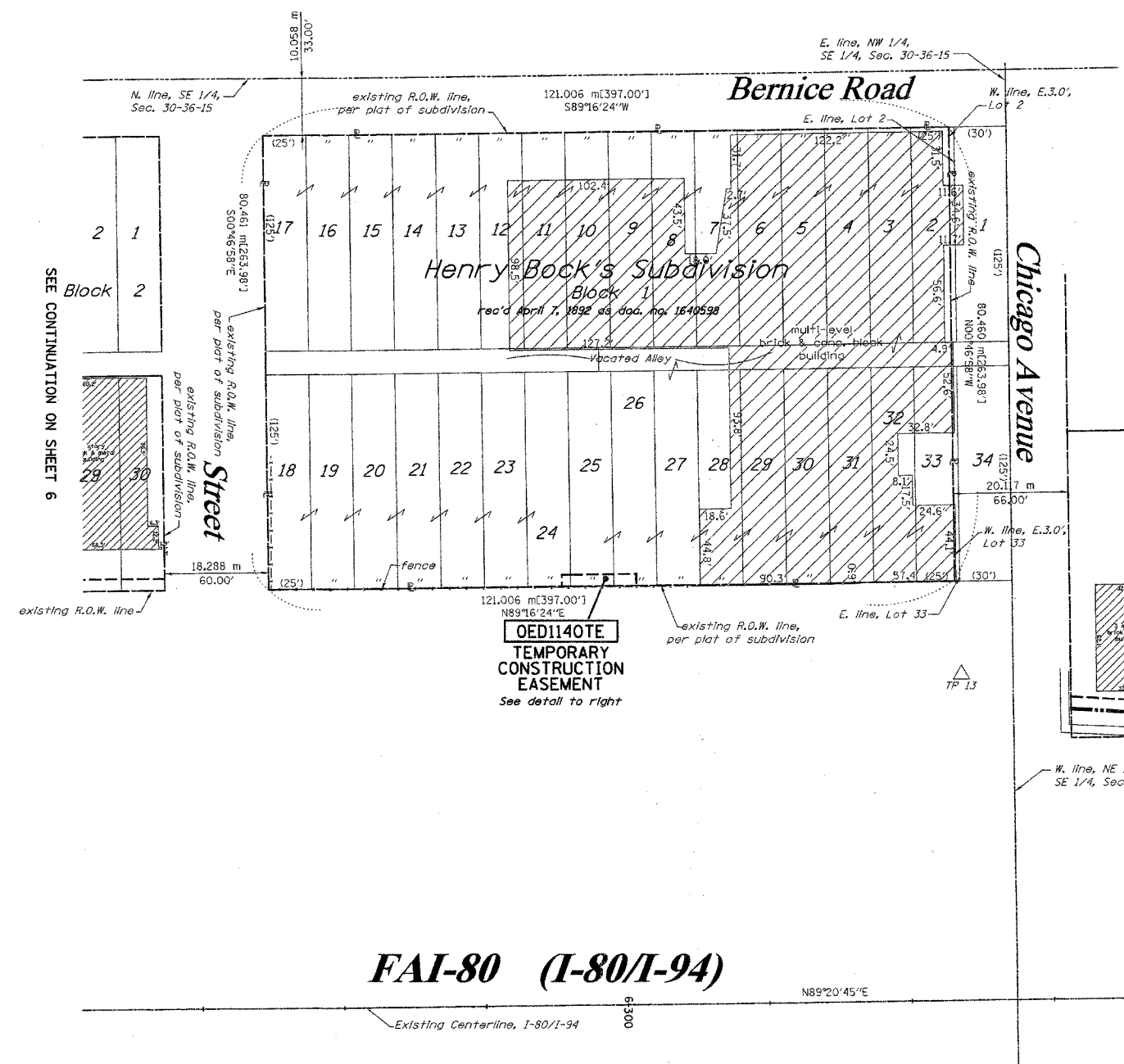
ILLINOIS DEPARTMENT OF TRANSPORTATION
DIVISION OF HIGHWAYS/DISTRICT 1
201 WEST CENTER COURT
SCHUMBERG, ILLINOIS 60196

PART OF THE SE 1/4 OF SECTION 30, T36N, R15 EAST OF THE 3rd PM, COOK COUNTY, ILLINOIS

BEARINGS SHOWN HEREON ARE BASED ON SURVEY CONTROL DATA AS PROVIDED BY THE ILLINOIS DEPARTMENT OF TRANSPORTATION.



| PARCEL NO. | OWNER | TOTAL HOLDING ACRES | R.O.W. REQUIRED ACRES | PREVIOUSLY DEDICATED ACRES | REMAINDER ACRES | EASEMENTS TEMP ACRES | EASEMENTS PERM ACRES | EASEMENT PURPOSE | PERMANENT TAX NUMBER | PROPERTY ACQUIRED BY |
|------------|--|---------------------|-----------------------|----------------------------|-----------------|----------------------|----------------------|------------------|---|----------------------|
| OED1140 | AMERICAN NATIONAL BANK OF LANSING, AS TRUSTEE TRUST NO. 2040-746 | 2.292 9276 | N/A | N/A | 2.292 9276 | 0.007 28 | N/A | GRADING | 30-30-403-023
30-30-403-025
30-30-403-024 | |



- LEGEND (METRIC)**
- EXISTING CENTERLINE
 - PROPOSED CENTERLINE
 - EXISTING RIGHT OF WAY LINE
 - PROPOSED RIGHT OF WAY LINE
 - EXISTING EASEMENT LINE
 - SECTION LINE
 - QUARTER SECTION LINE
 - QUARTER QUARTER SECTION LINE
 - PROPERTY (DEED) LINE
 - APPL APPARENT PROPERTY LINE
 - 121.45 MEASURED DIMENSION
 - 123.45 (COMP) COMPUTED DIMENSION
 - (123.45) RECORDED DIMENSION
 - FOUND IRON PIPE OR IRON ROD
 - SET 3/8 INCH IRON ROD
 - ⊙ PERMANENT SURVEY MONUMENT, I.D.O.T. STD. 2135 (TO BE SET BY OTHERS)
 - ⊕ CUT CROSS FOUND OR SET
 - SAME OWNERSHIP
 - TEL EXISTING TELEPHONE SPLICE BOX
 - LCT EXISTING STREET LIGHT
 - P EXISTING MAIL BOX
 - WELL EXISTING WELL HEAD
 - STAKING OF PROPOSED RIGHT OF WAY, SET 3/8 INCH METAL ROD WITH DIVISION OF HIGHWAY SURVEY MARKER TO MONUMENT THE POSITION SHOWN, IDENTIFIED BY INSCRIPTION DATA AND SURVEYORS REGISTRATION NUMBER.
 - M STAKING OF PROPOSED RIGHT OF WAY IN CULTIVATED AREAS, SET 3/8 INCH METAL ROD WITH DIVISION OF HIGHWAY SURVEY MARKER 20 INCHES BELOW GROUND SURFACE TO MONUMENT THE POSITION SHOWN, IDENTIFIED BY INSCRIPTION DATA AND SURVEYORS REGISTRATION NUMBER.

FAI-80 (I-80/I-94)

STATE OF ILLINOIS)
) SS
COUNTY OF WILL)

THIS IS TO CERTIFY THAT RUETTIGER, TONELLI & ASSOCIATES, INC., AN ILLINOIS DESIGN FIRM, HAS SURVEYED THE PLAT OF HIGHWAYS SHOWN HEREON IN SECTION 30, TOWNSHIP 36 NORTH, RANGE 15 EAST OF THE THIRD PRINCIPAL MERIDIAN, COOK COUNTY. THAT THE SURVEY IS TRUE AND COMPLETE AS SHOWN TO THE BEST OF MY KNOWLEDGE AND BELIEF, THAT THE PLAT CORRECTLY REPRESENTS SAID SURVEY, THAT ALL MONUMENTS FOUND AND ESTABLISHED ARE OF PERMANENT QUALITY AND OCCUPY THE POSITIONS SHOWN THEREON AND THAT THE MONUMENTS ARE SUFFICIENT TO ENABLE THE SURVEY TO BE RETRACED. MADE FOR THE DEPARTMENT OF TRANSPORTATION, STATE OF ILLINOIS.

DATED 11TH DAY OF NOVEMBER, 2002 A.D.

Ronald F. Hoogen
RONALD F. HOOGEN P.L.S. NO. 2630

SEE SHEETS 24 & 25 FOR COORDINATE DATA AND REFERENCE TIES.

RUETTIGER, TONELLI & ASSOCIATES, INC.
Land Surveyors/Engineers/Planners/Landscape Architects/G.I.S. Consultants
214 ONEIDA STREET 2630 SOUTH WASHINGTON STREET SUITE 170
JOLIET, ILLINOIS 60438 NAPERVILLE, ILLINOIS 60565
PH (815) 744-6600 FAX (815) 744-0101 PH (630) 420-7740 FAX (630) 420-7741

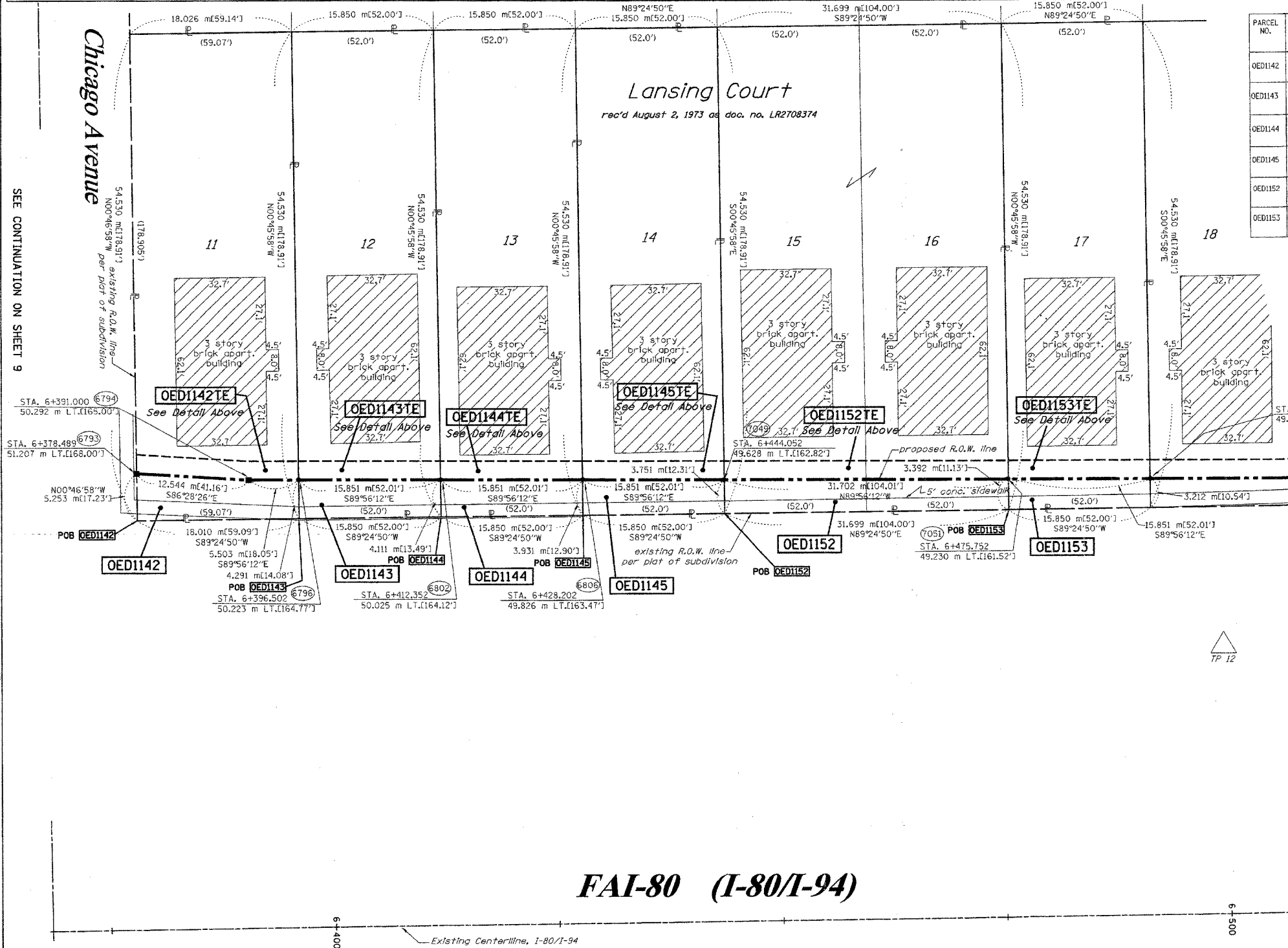
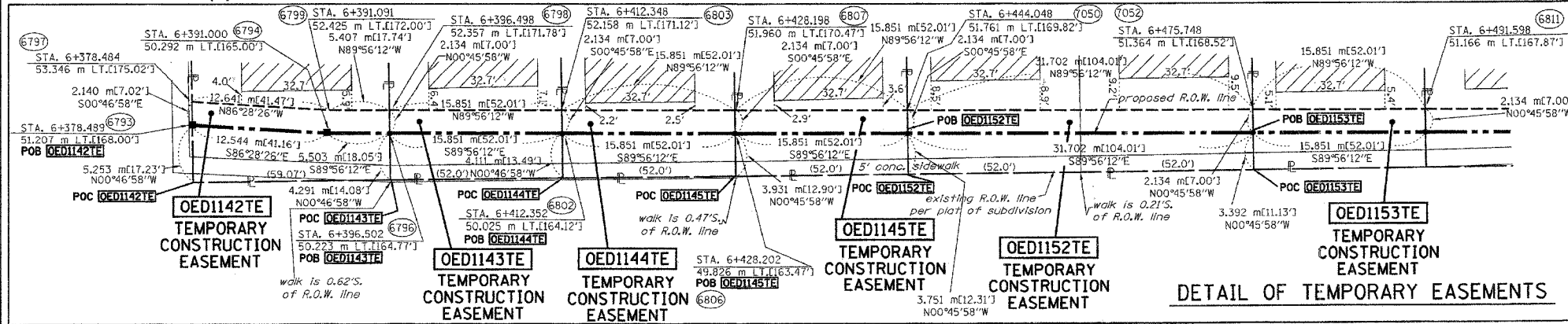
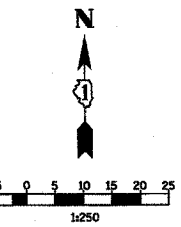
ILLINOIS DEPARTMENT OF TRANSPORTATION
PLAT OF HIGHWAYS
FAI-80 (I-80/I-94)
COOK COUNTY
JOB NO. R-90-010-01
STATION 6+225 TO STATION 6+375

SHEET 9 OF 25

ILLINOIS DEPARTMENT OF TRANSPORTATION
DIVISION OF HIGHWAYS/DISTRICT 1
201 WEST CENTER COURT
SCHAMBURG, ILLINOIS 60196

PART OF THE SE 1/4 OF SECTION 30, T36N, R15 EAST OF THE 3rd PM, COOK COUNTY, ILLINOIS

BEARINGS SHOWN HEREON ARE BASED ON SURVEY CONTROL DATA AS PROVIDED BY THE ILLINOIS DEPARTMENT OF TRANSPORTATION.



| PARCEL NO. | OWNER | TOTAL HOLDING ACRES | R.O.W. REQUIRED ACRES | PREVIOUSLY DEDICATED ACRES | REMAINDER ACRES | EASEMENTS TEMP PERM ACRES | EASEMENT PURPOSE | PERMANENT TAX NUMBER | PROPERTY ACQUIRED BY |
|------------|---|---------------------|-----------------------|----------------------------|-----------------|---------------------------|------------------|-------------------------------------|----------------------|
| OED1142 | BANK OF CALUMET, AS TRUSTEE TRUST NO. 2512 | 0.243 983 | 0.021 84 | N/A | 0.222 899 | 0.010 414 | N/A | GRADING 30-30-407-014 | 0021256316 |
| OED1143 | LASALLE BANK, AS TRUSTEE, TRUST NO. 128489 | 0.214 864 | 0.017 67 | N/A | 0.197 797 | 0.008 34 364 s.f. | N/A | GRADING 30-30-407-015 | |
| OED1144 | LASALLE BANK, AS TRUSTEE, TRUST NO. 128489 | 0.214 864 | 0.016 64 | N/A | 0.198 800 | 0.008 34 364 s.f. | N/A | GRADING 30-30-407-016 | |
| OED1145 | PRAKASH VARGHESE, JOHN VARGHESE, AND BINO JACOB | 0.214 864 | 0.015 61 | N/A | 0.199 803 | 0.008 34 364 s.f. | N/A | GRADING 30-30-407-017 | |
| OED1152 | LASALLE NATIONAL BANK, NATIONAL ASSOC. AS TRUSTEE, TRUST NO. 128713 | 0.427 1729 | 0.028 113 | N/A | 0.399 1616 | 0.017 68 | N/A | GRADING 30-30-407-018 30-30-407-019 | |
| OED1153 | AVRAM I. ARAMOV AND VIOLETTA D. AVRAMOV | 0.214 864 | 0.013 52 | N/A | 0.201 812 | 0.008 34 364 s.f. | N/A | GRADING 30-30-407-020 | |

SEE CONTINUATION ON SHEET 9

SEE CONTINUATION ON SHEET 11

- LEGEND (METRIC)**
- EXISTING CENTERLINE
 - - - PROPOSED CENTERLINE
 - EXISTING RIGHT OF WAY LINE
 - - - PROPOSED RIGHT OF WAY LINE
 - - - EXISTING EASEMENT LINE
 - SECTION LINE
 - - - QUARTER SECTION LINE
 - - - QUARTER QUARTER SECTION LINE
 - APL APPARENT PROPERTY LINE
 - 121.45 MEASURED DIMENSION
 - 123.45 (COMP) COMPUTED DIMENSION
 - 123.45 (RECORDED) RECORDED DIMENSION
 - FOUND IRON PIPE OR IRON ROD
 - SET 5/8 INCH IRON ROD
 - ⊕ PERMANENT SURVEY MONUMENT, I.D.O.T. STD. 2135 (TO BE SET BY OTHERS)
 - ⊕ CUT CROSS FOUND OR SET
 - SAME OWNERSHIP
 - ⊕ TEL EXISTING TELEPHONE SPLICE BOX
 - ⊕ LGT EXISTING STREET LIGHT
 - ⊕ EXISTING MAIL BOX
 - ⊕ WELL EXISTING WELL HEAD
 - STAKING OF PROPOSED RIGHT OF WAY. SET 3/8 INCH METAL ROD WITH DIVISION OF HIGHWAY SURVEY MARKER TO MONUMENT THE POSITION SHOWN IDENTIFIED BY INSCRIPTION DATA AND SURVEYORS REGISTRATION NUMBER.
 - STAKING OF PROPOSED RIGHT OF WAY IN CULTIVATED AREAS. SET 3/8 INCH METAL ROD WITH DIVISION OF HIGHWAY SURVEY MARKER 20 INCHES BELOW GROUND SURFACE TO MONUMENT THE POSITION SHOWN IDENTIFIED BY INSCRIPTION DATA AND SURVEYORS REGISTRATION NUMBER.

STATE OF ILLINOIS)
 COUNTY OF WILL) SS
 THIS IS TO CERTIFY THAT RUETTIGER, TONELLI & ASSOCIATES, INC., AN ILLINOIS DESIGN FIRM, HAS SURVEYED THE PLAT OF HIGHWAYS SHOWN HEREON IN SECTION 30, TOWNSHIP 36 NORTH, RANGE 15 EAST OF THE THIRD PRINCIPAL MERIDIAN, COOK COUNTY, THAT THE SURVEY IS TRUE AND COMPLETE AS SHOWN TO THE BEST OF MY KNOWLEDGE AND BELIEF, THAT THE PLAT CORRECTLY REPRESENTS SAID SURVEY, THAT ALL MONUMENTS FOUND AND ESTABLISHED ARE OF PERMANENT QUALITY AND OCCUPY THE POSITIONS SHOWN THEREON AND THAT THE MONUMENTS ARE SUFFICIENT TO ENABLE THE SURVEY TO BE RETRACED. MADE FOR THE DEPARTMENT OF TRANSPORTATION, STATE OF ILLINOIS.
 DATED AT CALUMET, ILLINOIS THIS 20TH DAY OF NOVEMBER, 2002 A.D.
 RONALD F. HODGEN P.L.S. NO. 2630

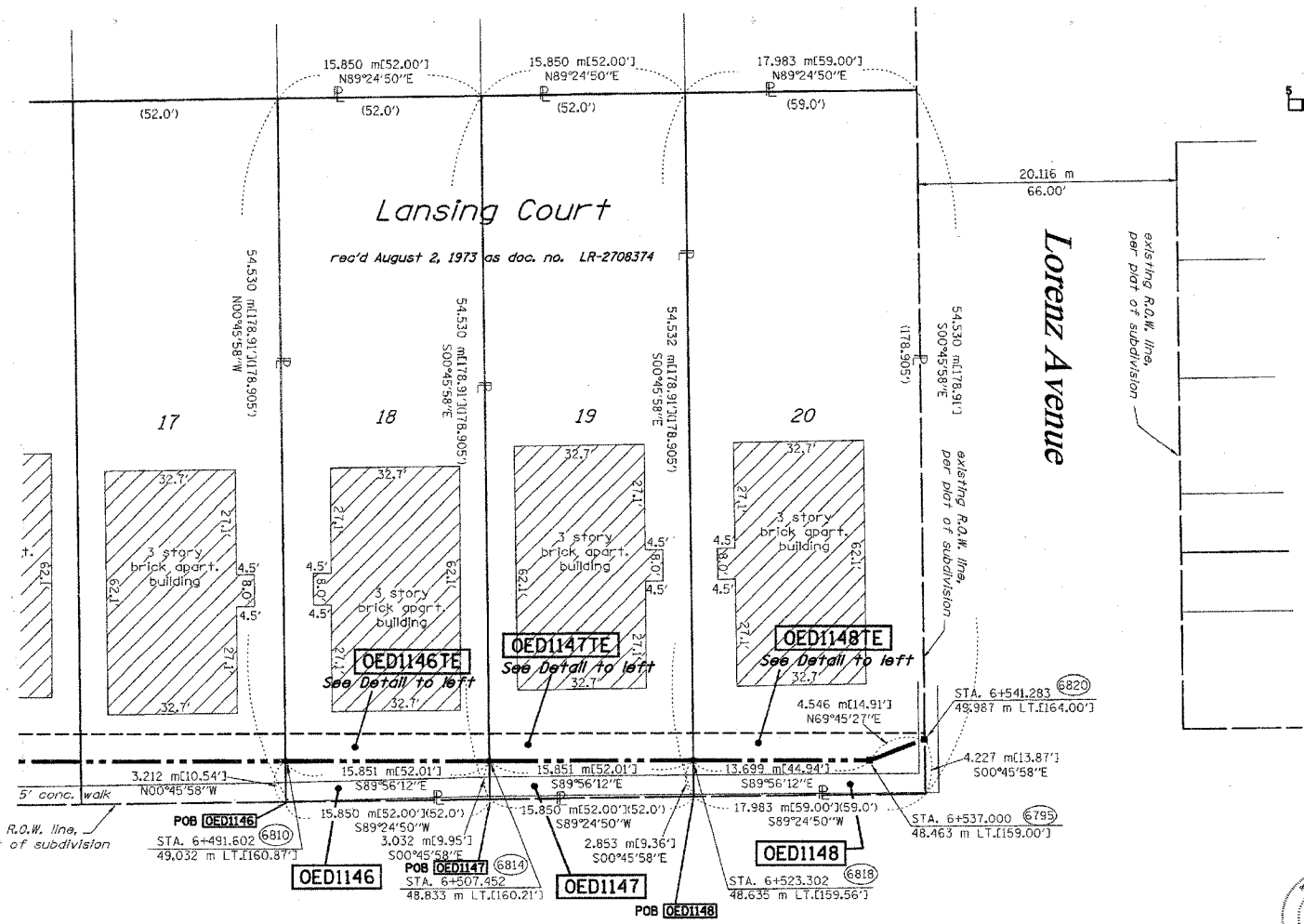
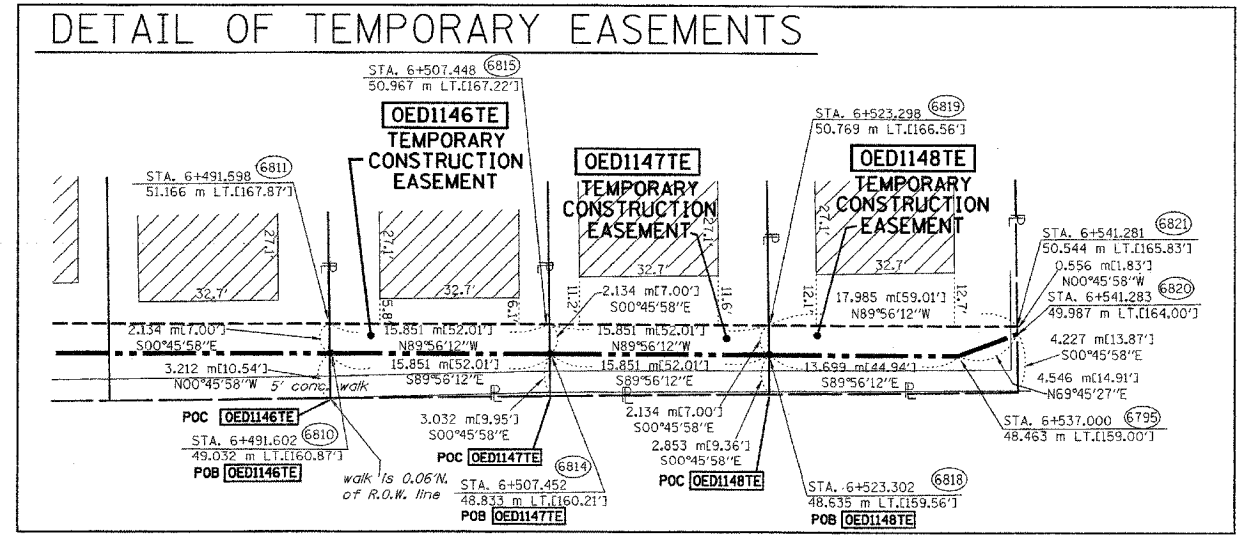
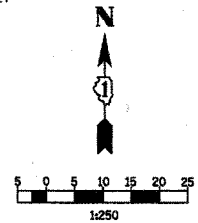
SEE SHEETS 24 & 25 FOR COORDINATE DATA AND REFERENCE TIES.
RUETTIGER, TONELLI & ASSOCIATES, INC.
Land Surveyors/Engineers/Planners/Landscape Architects/G.I.S. Consultants
 2174 OMEGA STREET 2630 SOUTH WASHINGTON STREET SUITE 170
 JOLIET, ILLINOIS 60455 WAPERVILLE, ILLINOIS 60665
 PH. (815) 744-6600 FAX (815) 744-0101 PH. (630) 420-7140 FAX (630) 420-7141

ILLINOIS DEPARTMENT OF TRANSPORTATION
PLAT OF HIGHWAYS
 FAI-80 (I-80/I-94)
 COOK COUNTY
 JOB NO. R-90-010-01
 STATION 6+375 TO STATION 6+500
 SHEET 10 OF 25
 ILLINOIS DEPARTMENT OF TRANSPORTATION
 DIVISION OF HIGHWAYS/DISTRICT 1
 201 WEST CENTER COURT
 Schaumburg, Illinois 60196

FAI-80 (I-80/I-94)

PART OF THE SE 1/4 OF SECTION 30, T36N, R15 EAST OF THE 3rd PM, COOK COUNTY, ILLINOIS

BEARINGS SHOWN HEREON ARE BASED ON SURVEY CONTROL DATA AS PROVIDED BY THE ILLINOIS DEPARTMENT OF TRANSPORTATION.



SEE CONTINUATION ON SHEET 10

SEE CONTINUATION ON SHEET 13

- LEGEND (METRIC)**
- EXISTING CENTERLINE
 - PROPOSED CENTERLINE
 - EXISTING RIGHT OF WAY LINE
 - PROPOSED RIGHT OF WAY LINE
 - EXISTING EASEMENT LINE
 - SECTION LINE
 - QUARTER SECTION LINE
 - QUARTER QUARTER SECTION LINE
 - PROPERTY (OED) LINE
 - APL APPARENT PROPERTY LINE
 - 121.45 MEASURED DIMENSION
 - 123.45 (COMP) COMPUTED DIMENSION
 - (123.45) RECORDED DIMENSION
 - FOUND IRON PIPE OR IRON ROD
 - SET 3/8 INCH IRON ROD
 - PERMANENT SURVEY MONUMENT, I.D.O.T. STD. 2135 (TO BE SET BY OTHERS)
 - + CUT CROSS FOUND OR SET
 - SAME OWNERSHIP
 - TEL EXISTING TELEPHONE SPLICE BOX
 - LG EXISTING STREET LIGHT
 - MB EXISTING MAIL BOX
 - WELL EXISTING WELL HEAD

| PARCEL NO. | OWNER | TOTAL HOLDING | R.O.W. REQUIRED | PREVIOUSLY DEDICATED | REMAINDER | EASEMENTS | | EASEMENT PURPOSE | PERMANENT TAX NUMBER | PROPERTY ACQUIRED BY |
|------------|--|---------------|-----------------|----------------------|-----------|-----------|----------|------------------|----------------------|----------------------|
| | | ACRES | ACRES | ACRES | ACRES | TEMP | PERM | | | |
| OED1146 | SUBURBAN BANK AND TRUST COMPANY, AS TRUSTEE, TRUST NO. 743140 | 0.214 864 | 0.012 49 | N/A | 0.202 815 | 0.008 34 | 364 s.f. | N/A | 30-30-407-021 | 0021310820 |
| OED1147 | FIRST NATIONAL BANK OF BLUE ISLAND, AS TRUSTEE TRUST NO. 90093 | 0.214 864 | 0.012 47 | N/A | 0.202 817 | 0.008 34 | 364 s.f. | N/A | 30-30-407-022 | 0021256417 |
| OED1148 | ROBERTO LOPEZ & MANUELA LOPEZ | 0.242 981 | 0.013 53 | N/A | 0.229 928 | 0.009 35 | 377 s.f. | N/A | 30-30-407-023 | 0021184247 |

FAI-80 (I-80/I-94)

STATE OF ILLINOIS)
) SS
COUNTY OF WILL)

THIS IS TO CERTIFY THAT RUETTIGER, TONELLI & ASSOCIATES, INC., AN ILLINOIS DESIGN FIRM, HAS SURVEYED THE PLAT OF HIGHWAYS SHOWN HEREON IN SECTION 30, TOWNSHIP 36 NORTH, RANGE 15 EAST OF THE THIRD PRINCIPAL MERIDIAN, COOK COUNTY, THAT THE SURVEY IS TRUE AND COMPLETE AS SHOWN TO THE BEST OF MY KNOWLEDGE AND BELIEF, THAT THE PLAT CORRECTLY REPRESENTS SAID SURVEY, THAT ALL MONUMENTS FOUND AND ESTABLISHED ARE OF PERMANENT QUALITY AND OCCUPY THE POSITIONS SHOWN THEREON AND THAT THE MONUMENTS ARE SUFFICIENT TO ENABLE THE SURVEY TO BE RETRACED. MADE FOR THE DEPARTMENT OF TRANSPORTATION, STATE OF ILLINOIS.

DATED JULIET, ILLINOIS THIS 20TH DAY OF NOVEMBER, 2002 A.D.

 RONALD F. HODGEN P.L.S. NO. 2630

SEE SHEETS 24 & 25 FOR COORDINATE DATA AND REFERENCE TIES

RUETTIGER, TONELLI & ASSOCIATES, INC.
Land Surveyors/Engineers/Planners/Landscape Architects/O.L.S. Consultants
 2174 ONEIDA STREET
 JULIET, ILLINOIS 60435
 PH. (815) 744-8600 FAX (815) 744-0101

2630 SOUTH WASHINGTON STREET SUITE 170
 NAPERVILLE, ILLINOIS 60565
 PH. (630) 420-1740 FAX (630) 420-1741

ILLINOIS DEPARTMENT OF TRANSPORTATION
PLAT OF HIGHWAYS
FAI-80 (I-80/I-94)

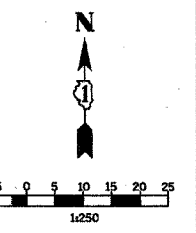
COOK COUNTY
 JOB NO. R-90-010-01
 STATION 6+475 TO STATION 6+550

SHEET 11 OF 25

ILLINOIS DEPARTMENT OF TRANSPORTATION
 DIVISION OF HIGHWAYS/DISTRICT 1
 201 WEST CENTER COURT
 SCHAMBERG, ILLINOIS 60196

PART OF THE SE 1/4 OF SECTION 30, T36N, R15 EAST OF THE 3rd PM, COOK COUNTY, ILLINOIS

BEARINGS SHOWN HEREON ARE BASED ON SURVEY CONTROL DATA AS PROVIDED BY THE ILLINOIS DEPARTMENT OF TRANSPORTATION.

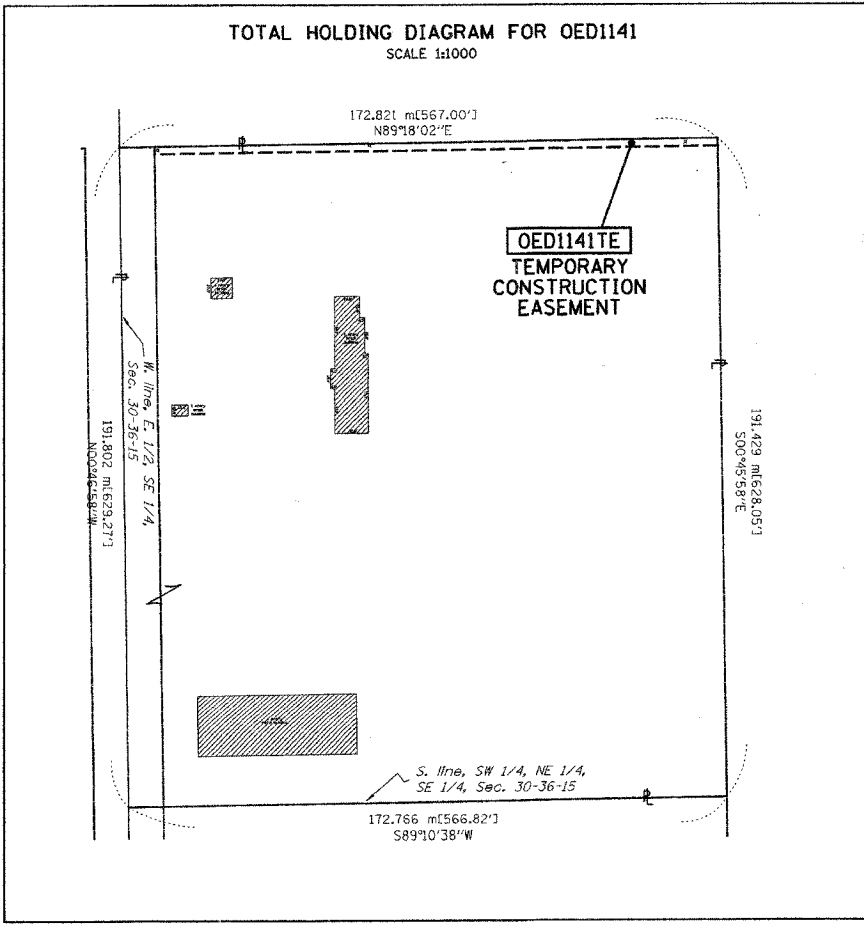
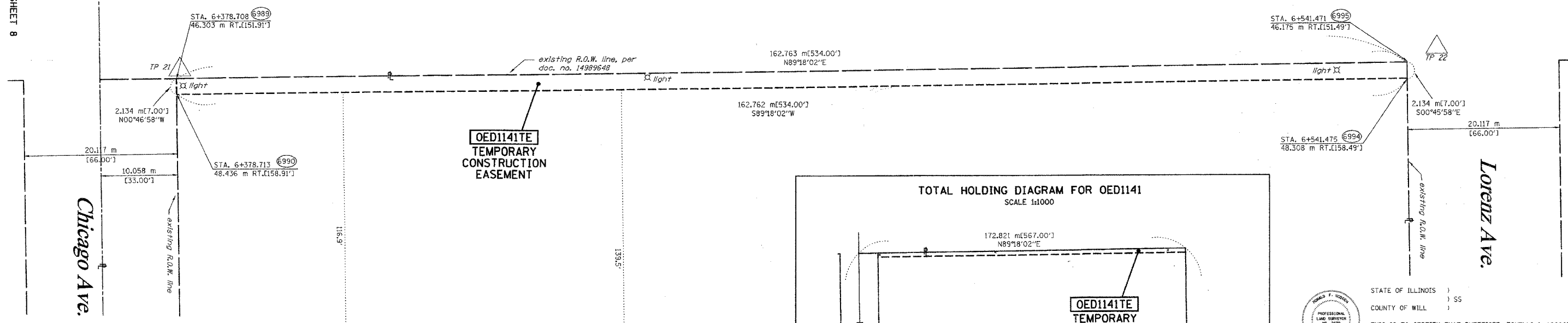


FAI-80 (I-80/I-94)

| PARCEL NO. | OWNER | TOTAL HOLDING | R.O.W. REQUIRED | PREVIOUSLY DEDICATED | REMAINDER | EASEMENTS | | EASEMENT PURPOSE | PERMANENT TAX NUMBER | PROPERTY ACQUIRED BY |
|------------|-----------------------|----------------|-----------------|----------------------|----------------|--------------|------------|------------------|----------------------|----------------------|
| | | ACRES | ACRES | ACRES | ACRES | TEMP ACRES | PERM ACRES | | | |
| OED1141 | LAN-OAK PARK DISTRICT | 8.182
33110 | N/A | N/A | 8.182
33110 | 0.086
347 | N/A | GRADING | 30-30-407-003 | 0026447330 |

SEE CONTINUATION ON SHEET 8

SEE CONTINUATION ON SHEET 14



LEGEND (METRIC)

- EXISTING CENTERLINE
- PROPOSED CENTERLINE
- EXISTING RIGHT OF WAY LINE
- PROPOSED RIGHT OF WAY LINE
- EXISTING EASEMENT LINE
- SECTION LINE
- QUARTER SECTION LINE
- QUARTER QUARTER SECTION LINE
- PROPERTY (DEED) LINE
- APPARENT PROPERTY LINE
- MEASURED DIMENSION
- COMPUTED DIMENSION
- RECORDED DIMENSION
- FOUND IRON PIPE OR IRON ROD
- SET 3/8 INCH IRON ROD
- PERMANENT SURVEY MONUMENT, I.D.O.T. STD. 2135 (TO BE SET BY OTHERS)
- CUT CROSS FOUND OR SET
- SAME OWNERSHIP
- EXISTING TELEPHONE SPLICE BOX
- EXISTING STREET LIGHT
- EXISTING MAIL BOX
- EXISTING WELL HEAD
- STAKING OF PROPOSED RIGHT OF WAY, SET 3/8 INCH METAL ROD WITH DIVISION OF HIGHWAY SURVEY MARKER TO MONUMENT THE POSITION SHOWN, IDENTIFIED BY INSCRIPTION DATA AND SURVEYORS REGISTRATION NUMBER.
- STAKING OF PROPOSED RIGHT OF WAY IN CULTIVATED AREAS, SET 3/8 INCH METAL ROD WITH DIVISION OF HIGHWAY SURVEY MARKER 20 INCHES BELOW GROUND SURFACE TO MONUMENT THE POSITION SHOWN, IDENTIFIED BY INSCRIPTION DATA AND SURVEYORS REGISTRATION NUMBER.

20.0' 1 story brick building

20.0' 1 story brick building

15.4' 1 story brick building

SECTION CORNER

QUARTER SECTION CORNER

STATE OF ILLINOIS)
COUNTY OF WILL) SS

THIS IS TO CERTIFY THAT RUETTIGER, TONELLI & ASSOCIATES, INC., AN ILLINOIS DESIGN FIRM, HAS SURVEYED THE PLAT OF HIGHWAYS SHOWN HEREON IN SECTION 30, TOWNSHIP 36 NORTH, RANGE 15 EAST OF THE THIRD PRINCIPAL MERIDIAN, COOK COUNTY. THAT THE SURVEY IS TRUE AND COMPLETE AS SHOWN TO THE BEST OF MY KNOWLEDGE AND BELIEF, THAT THE PLAT CORRECTLY REPRESENTS SAID SURVEY, THAT ALL MONUMENTS FOUND AND ESTABLISHED ARE OF PERMANENT QUALITY AND OCCUPY THE POSITIONS SHOWN THEREON AND THAT THE MONUMENTS ARE SUFFICIENT TO ENABLE THE SURVEY TO BE RETRACED. MADE FOR THE DEPARTMENT OF TRANSPORTATION, STATE OF ILLINOIS.

DATED JULIET, ILLINOIS THIS 20TH DAY OF NOVEMBER, 2002 A.D.

Ronald F. Hodgen
RONALD F. HODGEN P.L.S. NO. 2630

SEE SHEETS 24 & 25 FOR COORDINATE DATA AND REFERENCE TIES

RUETTIGER, TONELLI & ASSOCIATES, INC.
Lead Surveyors/Engineers/Planners/Landscape Architects/C.I.S. Consultants
214 ONEIDA STREET 2830 SOUTH WASHINGTON STREET SUITE 110
JULIET, ILLINOIS 60438 WAPERVILLE, ILLINOIS 60565
PH. (815) 744-6600 FAX (815) 744-0101 PH. (630) 420-7740 FAX (630) 420-7741

ILLINOIS DEPARTMENT OF TRANSPORTATION
PLAT OF HIGHWAYS
FAI-80 (I-80/I-94)

COOK COUNTY
JOB NO. R-90-010-01
STATION 6+375 TO STATION 6+550

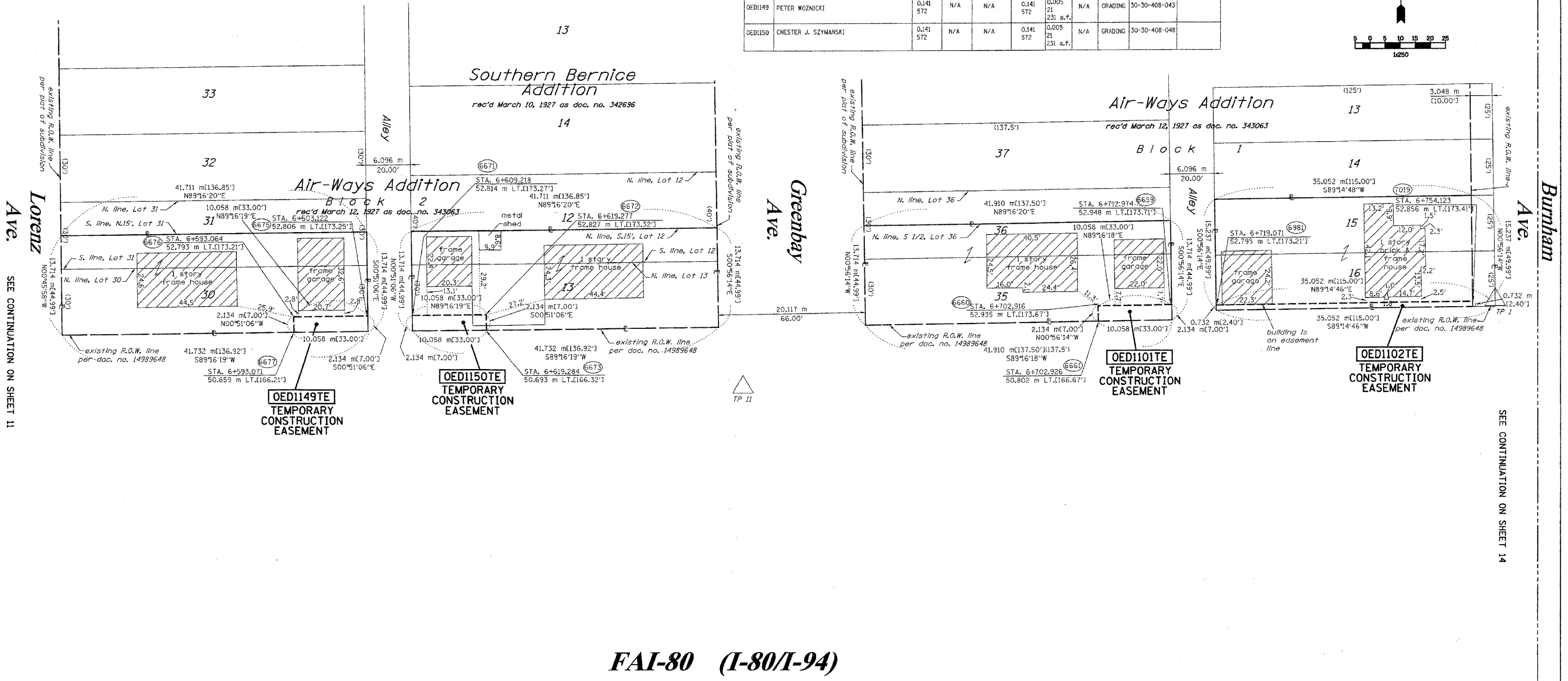
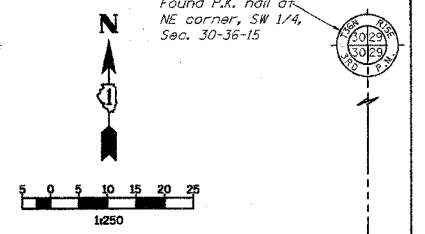
SHEET 12 OF 25

ILLINOIS DEPARTMENT OF TRANSPORTATION
DIVISION OF HIGHWAYS/DISTRICT 1
201 WEST CENTER COURT
SCHAUMBURG, ILLINOIS 60196

PART OF THE SE 1/4 OF SECTION 30, T36N, R15 EAST OF THE 3rd PM, COOK COUNTY, ILLINOIS

BEARINGS SHOWN HEREON ARE BASED ON SURVEY CONTROL DATA AS PROVIDED BY THE ILLINOIS DEPARTMENT OF TRANSPORTATION.

| PARCEL NO. | OWNER | TOTAL HOLDING ACRES | R.O.W. REQUIRED ACRES | PREVIOUSLY DEDICATED ACRES | REMAINDER ACRES | EASEMENTS TEMP ACRES | PERM ACRES | EASEMENT PURPOSE | PERMANENT TAX NUMBER | PROPERTY ACQUIRED BY |
|------------|--|---------------------|-----------------------|----------------------------|-----------------|----------------------|------------|------------------|--------------------------------|----------------------|
| OED1101 | FIRST NATIONAL BANK OF ILLINOIS, AS TRUSTEE TRUST NO. 5376 | 0.142 584 | N/A | N/A | 0.142 584 | 0.005 21 | N/A | GRADING | 30-30-409-047 | 0021374332 |
| OED1102 | BERNARD & CLEMENTINE NOWAKOWSKI | 0.132 534 | N/A | N/A | 0.132 534 | 0.006 26 | N/A | GRADING | 30-30-409-032
30-30-409-031 | 0021139672 |
| OED1149 | PETER WOZNICKI | 0.141 572 | N/A | N/A | 0.141 572 | 0.005 21 | N/A | GRADING | 30-30-408-043 | |
| OED1150 | CHESTER J. SZYMANSKI | 0.141 572 | N/A | N/A | 0.141 572 | 0.005 21 | N/A | GRADING | 30-30-408-048 | |



SEE CONTINUATION ON SHEET 11

SEE CONTINUATION ON SHEET 14

FAI-80 (I-80/I-94)

- LEGEND (METRIC)**
- EXISTING CENTERLINE
 - - - - PROPOSED CENTERLINE
 - - - - EXISTING RIGHT OF WAY LINE
 - - - - PROPOSED RIGHT OF WAY LINE
 - - - - EXISTING EASEMENT LINE
 - - - - SECTION LINE
 - - - - QUARTER SECTION LINE
 - - - - QUARTER QUARTER SECTION LINE
 - - - - PROPERTY (OED) LINE
 - - - - APPARENT PROPERTY LINE
 - - - - MEASURED DIMENSION
 - - - - COMPUTED DIMENSION
 - - - - RECORDED DIMENSION
 - FOUND IRON PIPE OR IRON ROD
 - SET 1/2 INCH IRON ROD
 - ⊕ PERMANENT SURVEY MONUMENT, I.D.O.T. STD. 2135 (TO BE SET BY OTHERS)
 - ⊕ CUT CROSS FOUND OR SET
 - ⊕ SAME OWNERSHIP
 - ⊕ TEL EXISTING TELEPHONE SPLICE BOX
 - ⊕ LGT EXISTING STREET LIGHT
 - ⊕ P EXISTING MAIL BOX
 - ⊕ WELL EXISTING WELL HEAD
 - STAKING OF PROPOSED RIGHT OF WAY, SET 3/8 INCH METAL ROD WITH DIVISION OF HIGHWAY SURVEY MARKER TO MONUMENT THE POSITION SHOWN, IDENTIFIED BY INSCRIPTION DATA AND SURVEYORS REGISTRATION NUMBER.
 - STAKING OF PROPOSED RIGHT OF WAY IN CULTIVATED AREAS, SET 3/8 INCH METAL ROD WITH DIVISION OF HIGHWAY SURVEY MARKER 20 INCHES BELOW GROUND SURFACE TO MONUMENT THE POSITION SHOWN, IDENTIFIED BY INSCRIPTION DATA AND SURVEYORS REGISTRATION NUMBER.
 - ⊕ SECTION CORNER
 - ⊕ QUARTER SECTION CORNER



STATE OF ILLINOIS)
) SS
COUNTY OF WILL)

THIS IS TO CERTIFY THAT RUETTIGER, TONELLI & ASSOCIATES, INC., AN ILLINOIS DESIGN FIRM, HAS SURVEYED THE PLAT OF HIGHWAYS SHOWN HEREON IN SECTION 30, TOWNSHIP 36 NORTH, RANGE 15 EAST OF THE THIRD PRINCIPAL MERIDIAN, COOK COUNTY, THAT THE SURVEY IS TRUE AND COMPLETE AS SHOWN TO THE BEST OF MY KNOWLEDGE AND BELIEF, THAT THE PLAT CORRECTLY REPRESENTS SAID SURVEY, THAT ALL MONUMENTS FOUND AND ESTABLISHED ARE OF PERMANENT DUALITY AND OCCUPY THE POSITIONS SHOWN THEREON AND THAT THE MONUMENTS ARE SUFFICIENT TO ENABLE THE SURVEY TO BE RETRACED, MADE FOR THE DEPARTMENT OF TRANSPORTATION, STATE OF ILLINOIS.

DATED AT JOLIET, ILLINOIS THIS 20TH DAY OF NOVEMBER, 2002 A.D.

Ronald F. Hodgen
RONALD F. HODGEN P.L.S. NO. 2630

RUETTIGER, TONELLI & ASSOCIATES, INC.
Land Surveyors/Engineers/Planners/Landscape Architects/G.I.S. Consultants
 2174 ONEIDA STREET JOLIET, ILLINOIS 60438
 2630 SOUTH WASHINGTON STREET SUITE 110 NAPERVILLE, ILLINOIS 60565
 PH. (815) 744-6600 FAX (815) 744-0101 PH. (630) 420-7740 FAX (630) 420-7741

ILLINOIS DEPARTMENT OF TRANSPORTATION
PLAT OF HIGHWAYS
FAI-80 (I-80/I-94)
 COOK COUNTY
 JOB NO. R-90-010-01
 STATION 6+575 TO STATION 6+750

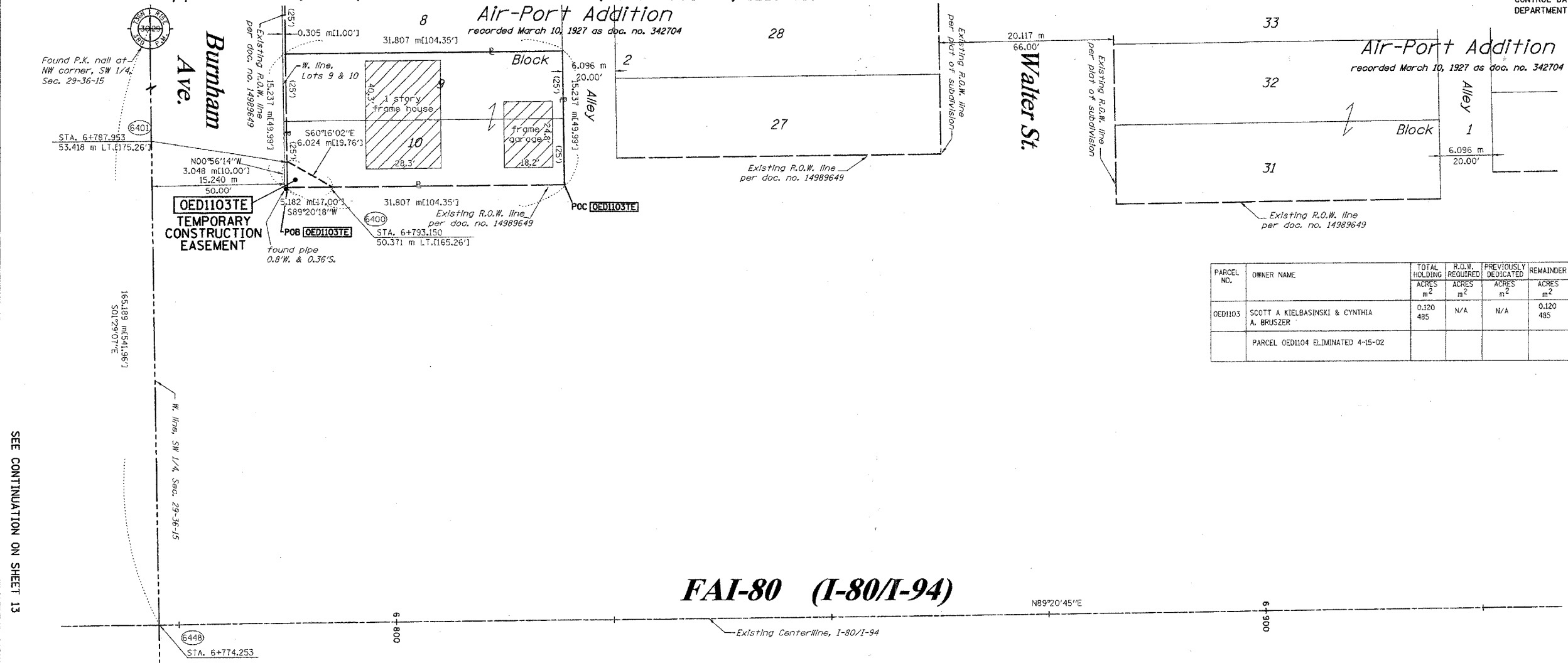
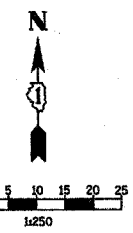
SHEET 13 OF 25

ILLINOIS DEPARTMENT OF TRANSPORTATION
 DIVISION OF HIGHWAYS/DISTRICT 1
 201 WEST CENTER COURT
 SCHAMBURG, ILLINOIS 60196

SEE SHEETS 24 & 25 FOR COORDINATE DATA AND REFERENCE TIES

PART OF THE SW 1/4 SECTION 29, T36N, R15 EAST OF THE 3rd PM, COOK COUNTY, ILLINOIS

BEARINGS SHOWN HEREON ARE BASED ON SURVEY CONTROL DATA AS PROVIDED BY THE ILLINOIS DEPARTMENT OF TRANSPORTATION.



| PARCEL NO. | OWNER NAME | TOTAL HOLDING ACRES | R.O.W. REQUIRED ACRES | PREVIOUSLY DEDICATED ACRES | REMAINDER ACRES | EASEMENTS TEMP ACRES | EASEMENTS PERM ACRES | EASEMENT PURPOSE | PERMANENT TAX NUMBER | PROPERTY ACQUIRED BY |
|------------|--|---------------------|-----------------------|----------------------------|-----------------|----------------------|----------------------|------------------|----------------------|----------------------|
| 0ED1103 | SCOTT A KIELBASINSKI & CYNTHIA A BRUSZER | 0.120 485 | N/A | N/A | 0.120 485 | 0.002 8 85 s.f. | N/A | GRADING | 30-29-300-047 | 002105146 |
| | PARCEL 0ED1104 ELIMINATED 4-15-02 | | | | | | | | 30-29-307-025 | |

FAI-80 (I-80/I-94)

SEE CONTINUATION ON SHEET 13

SEE CONTINUATION ON SHEET 15

- LEGEND (METRIC)**
- EXISTING CENTERLINE
 - - - PROPOSED CENTERLINE
 - EXISTING RIGHT OF WAY LINE
 - - - PROPOSED RIGHT OF WAY LINE
 - EXISTING EASEMENT LINE
 - SECTION LINE
 - QUARTER SECTION LINE
 - QUARTER QUARTER SECTION LINE
 - PROPERTY (DEED) LINE
 - APPARENT PROPERTY LINE
 - 121.45 MEASURED DIMENSION
 - 123.45 (COMP) COMPUTED DIMENSION
 - (123.45) RECORDED DIMENSION
 - FOUND IRON PIPE OR IRON ROD
 - SET 1/2 INCH IRON ROD
 - PERMANENT SURVEY MONUMENT, I.D.O.T. STD. 2135
 - CUT CROSS FOUND OR SET
 - SAME OWNERSHIP
 - TEL EXISTING TELEPHONE SPLICE BOX
 - LGT EXISTING STREET LIGHT
 - MB EXISTING MAIL BOX
 - WELL EXISTING WELL HEAD
 - STAKING OF PROPOSED RIGHT OF WAY, SET 1/2 INCH METAL ROD WITH DIVISION OF HIGHWAY SURVEY MARKER TO MONUMENT THE POSITION SHOWN, IDENTIFIED BY INSCRIPTION DATA AND SURVEYORS REGISTRATION NUMBER.
 - M STAKING OF PROPOSED RIGHT OF WAY IN CULTIVATED AREAS, SET 1/2 INCH METAL ROD WITH DIVISION OF HIGHWAY SURVEY MARKER 20 INCHES BELOW GROUND SURFACE TO MONUMENT THE POSITION SHOWN, IDENTIFIED BY INSCRIPTION DATA AND SURVEYORS REGISTRATION NUMBER.

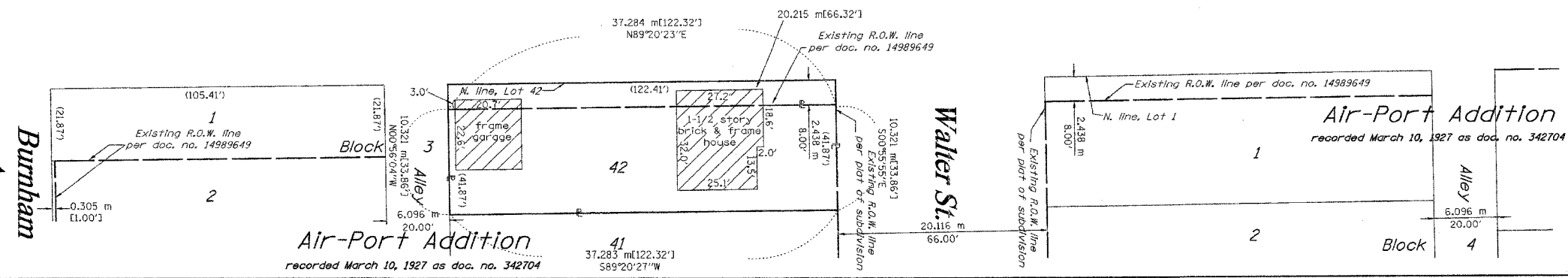


STATE OF ILLINOIS)
COUNTY OF WILL) SS

THIS IS TO CERTIFY THAT RUETTIGER, TONELLI & ASSOCIATES, INC., AN ILLINOIS DESIGN FIRM, HAS SURVEYED THE PLAT OF HIGHWAYS SHOWN HEREON IN SECTION 29, TOWNSHIP 36 NORTH, RANGE 15 EAST OF THE THIRD PRINCIPAL MERIDIAN, COOK COUNTY, THAT THE SURVEY IS TRUE AND COMPLETE AS SHOWN TO THE BEST OF MY KNOWLEDGE AND BELIEF, THAT THE PLAT CORRECTLY REPRESENTS SAID SURVEY, THAT ALL MONUMENTS FOUND AND ESTABLISHED ARE OF PERMANENT QUALITY AND OCCUPY THE POSITIONS SHOWN THEREON AND THAT THE MONUMENTS ARE SUFFICIENT TO ENABLE THE SURVEY TO BE RETRACED. MADE FOR THE DEPARTMENT OF TRANSPORTATION, STATE OF ILLINOIS.

DATED AT JOLIET, ILLINOIS THIS 20TH DAY OF NOVEMBER, 2002 A.D.

Ronald F. Hodgen
RONALD F. HODGEN P.L.S. NO. 2630



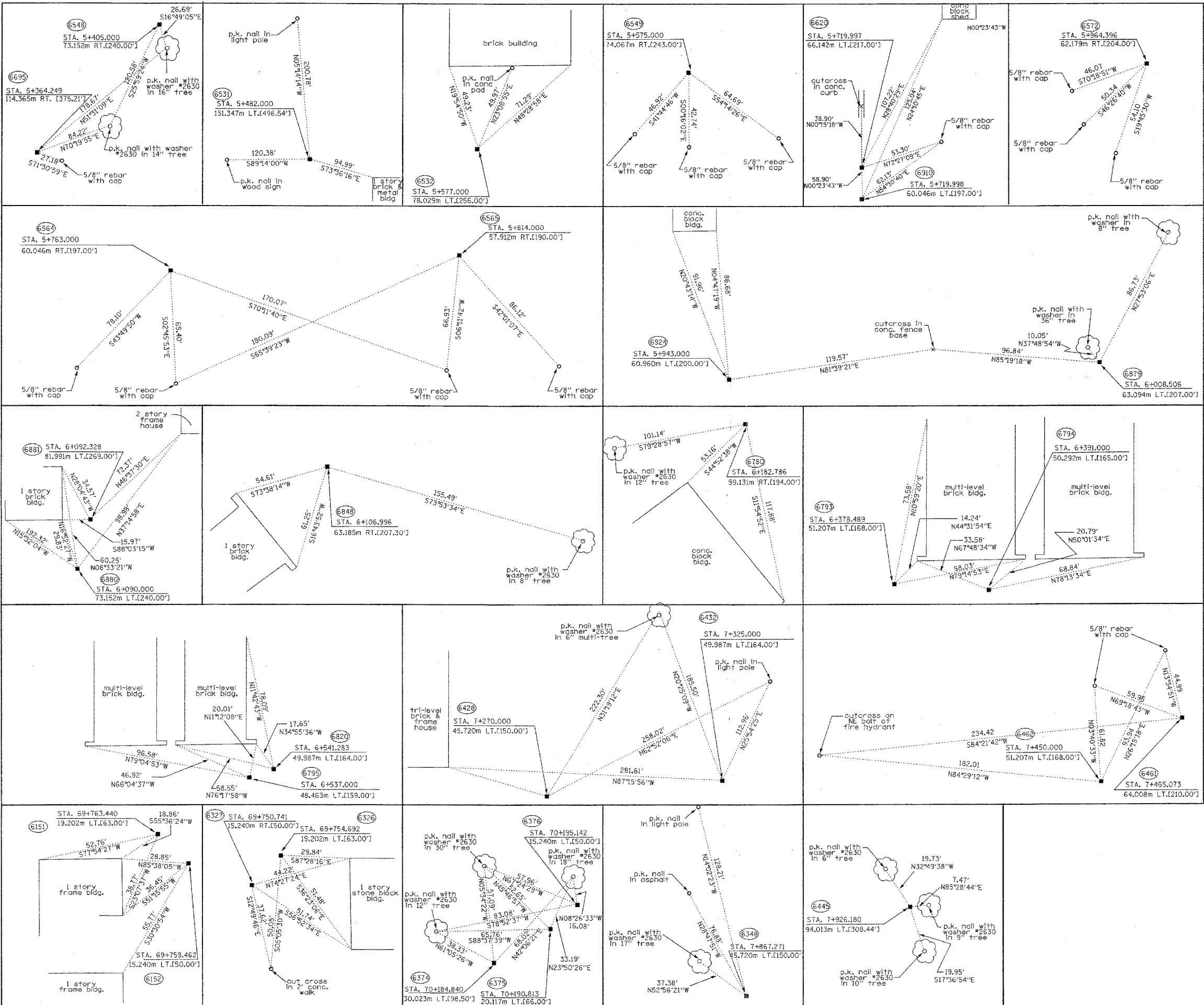
SEE SHEETS 24 & 25 FOR COORDINATE DATA AND REFERENCE TIES.

RUETTIGER, TONELLI & ASSOCIATES, INC.
Land Surveyors/Engineers/Planners/Landscape Architects/G.I.S. Consultants
2174 ONEIDA STREET JOLIET, ILLINOIS 60435
2630 SOUTH WASHINGTON STREET SUITE 170 WAPERVILLE, ILLINOIS 60495
PH (815) 744-6600 FAX (815) 744-0101 PH (630) 420-7740 FAX (630) 420-7741

ILLINOIS DEPARTMENT OF TRANSPORTATION
PLAT OF HIGHWAYS
FAI-80 (I-80/I-94)
COOK COUNTY
JOB NO. R-90-010-01
STATION 6+775 TO STATION 6+950

SHEET 14 OF 25

ILLINOIS DEPARTMENT OF TRANSPORTATION
DIVISION OF HIGHWAYS/DISTRICT 1
201 WEST CENTER COURT
SCHAUMBURG, ILLINOIS 60196



BEARINGS SHOWN HEREON ARE BASED ON SURVEY CONTROL DATA AS PROVIDED BY THE ILLINOIS DEPARTMENT OF TRANSPORTATION.

- LEGEND**
- EXISTING CENTERLINE
 - PROPOSED CENTERLINE
 - EXISTING RIGHT OF WAY LINE
 - PROPOSED RIGHT OF WAY LINE
 - EXISTING EASEMENT LINE
 - SECTION LINE
 - QUARTER SECTION LINE
 - QUARTER QUARTER SECTION LINE
 - PROPERTY (DEED) LINE
 - APPL
 - MEASURED DIMENSION
 - 121.45
 - 123.45 (COMP)
 - RECORDED DIMENSION
 - FOUND IRON PIPE OR IRON ROD
 - SET 3/8" INCH IRON ROD
 - PERMANENT SURVEY MONUMENT
 - I.D.O.T. STD. 2135 (TO BE SET BY OTHERS)
 - CUT CROSS FOUND OR SET
 - SAME OWNERSHIP
 - TEL
 - EXISTING TELEPHONE SPLICE BOX
 - LGT
 - EXISTING STREET LIGHT
 - MAIL BOX
 - EXISTING MAIL BOX
 - WELL
 - EXISTING WELL HEAD
 - S
 - STAKING OF PROPOSED RIGHT OF WAY. SET 3/8" INCH METAL ROD WITH DIVISION OF HIGHWAY SURVEY MARKER TO MONUMENT THE POSITION SHOWN, IDENTIFIED BY INSCRIPTION DATA AND SURVEYORS REGISTRATION NUMBER
 - M
 - STAKING OF PROPOSED RIGHT OF WAY IN CULTIVATED AREAS. SET 3/8" INCH METAL ROD WITH DIVISION OF HIGHWAY SURVEY MARKER 20 INCHES BELOW GROUND SURFACE TO MONUMENT THE POSITION SHOWN, IDENTIFIED BY INSCRIPTION DATA AND SURVEYORS REGISTRATION NUMBER



STATE OF ILLINOIS)
COUNTY OF WILL) SS



THIS IS TO CERTIFY THAT RUETTIGER, TONELLI & ASSOCIATES, INC., AN ILLINOIS DESIGN FIRM, HAS SURVEYED THE PLAT OF HIGHWAYS SHOWN HEREON IN SECTIONS 29 & 30, TOWNSHIP 36 NORTH, RANGE 15 EAST OF THE THIRD PRINCIPAL MERIDIAN, COOK COUNTY. THAT THE SURVEY IS TRUE AND COMPLETE AS SHOWN TO THE BEST OF MY KNOWLEDGE AND BELIEF, THAT THE PLAT CORRECTLY REPRESENTS SAID SURVEY, THAT ALL MONUMENTS FOUND AND ESTABLISHED ARE OF PERMANENT QUALITY AND OCCUPY THE POSITIONS SHOWN THEREON AND THAT THE MONUMENTS ARE SUFFICIENT TO ENABLE THE SURVEY TO BE RETRACED. MADE FOR THE DEPARTMENT OF TRANSPORTATION, STATE OF ILLINOIS.

DATED AT JOLIET, ILLINOIS THIS 20th DAY OF NOVEMBER, 2002
Ronald F. Hodgen
RONALD F. HODGEN P.L.S. NO. 2630


SEE SHEET 25 FOR COORDINATE DATA.

RUETTIGER, TONELLI & ASSOCIATES, INC.
Land Surveyors/Engineers/Planners/Landscape Architects/P.L.S. Consultants
2174 ONEIDA STREET
JOLIET, ILLINOIS 60435
PH. (815) 744-6600 FAX (815) 744-0001
2630 SOUTH WASHINGTON STREET SUITE 170
NAPERVILLE, ILLINOIS 60565
PH. (630) 420-7740 FAX (630) 420-7741

ILLINOIS DEPARTMENT OF TRANSPORTATION
PLAT OF HIGHWAYS
FAI-80 (I-80/I-94)
COOK COUNTY
JOB NO. R-90-010-01
STATION TO STATION

SHEET 24 OF 25
ILLINOIS DEPARTMENT OF TRANSPORTATION
DIVISION OF HIGHWAYS/DISTRICT 1
201 WEST CENTER COURT
SCHUMBERG, ILLINOIS 60196

BEARINGS SHOWN HEREON ARE BASED ON SURVEY CONTROL DATA AS PROVIDED BY THE ILLINOIS DEPARTMENT OF TRANSPORTATION.



COORDINATE TABLE - FEET

| POINT # | NORTHING | EASTING |
|---------|--------------|--------------|
| 1 | 1789914.4442 | 1201417.8052 |
| 2 | 1789641.8652 | 1201550.7954 |
| 3 | 1789003.9774 | 1201434.6743 |
| 4 | 1789888.5373 | 1202169.1826 |
| 5 | 1789867.7421 | 1202797.4839 |
| 6 | 1789882.9340 | 1203773.3340 |
| 7 | 1789878.4491 | 1204314.5957 |
| 8 | 1789679.2418 | 1205332.6914 |
| 9 | 1791070.1360 | 1204053.1156 |
| 10 | 1788363.7730 | 1204172.5454 |
| 11 | 1789875.8113 | 1201080.4913 |
| 12 | 1789829.7274 | 1200573.3915 |
| 13 | 1789914.4132 | 1200112.5798 |
| 14 | 1789950.9702 | 1199303.9633 |
| 15 | 1789894.9192 | 1198900.3368 |
| 16 | 1789821.4443 | 1198012.7018 |
| 17 | 1789838.5443 | 1197193.9957 |
| 18 | 1789565.5839 | 1196991.3666 |
| 19 | 1789560.9238 | 1199188.1775 |
| 20 | 1789553.1370 | 1199515.7126 |
| 21 | 1789578.2679 | 1200181.4058 |
| 22 | 1789587.2236 | 1200726.7964 |
| 211 | 1789030.4626 | 1204177.7085 |
| 212 | 1790336.6165 | 1204185.9493 |
| 411 | 1789592.7761 | 1204090.0325 |
| 6151 | 1788960.4365 | 1204065.4899 |
| 6152 | 1788947.5873 | 1204078.6922 |
| 6326 | 1788933.7077 | 1204191.9228 |
| 6327 | 1788920.5407 | 1204179.1270 |
| 6348 | 1789726.2940 | 1205082.7982 |
| 6374 | 1790342.2529 | 1204008.3937 |
| 6375 | 1790362.3565 | 1204040.5835 |
| 6376 | 1790376.8086 | 1204056.3596 |
| 6428 | 1789909.6258 | 1203100.4702 |
| 6432 | 1789925.6853 | 1203280.7445 |
| 6442 | 1789926.3685 | 1203340.5814 |
| 6444 | 1789825.2842 | 1205081.4078 |
| 6445 | 1789828.5904 | 1205316.7766 |
| 6461 | 1789970.6995 | 1203748.9811 |
| 6462 | 1789930.1811 | 1203696.8624 |
| 6528 | 1790190.1949 | 1197311.6142 |
| 6532 | 1789952.1985 | 1197545.1709 |
| 6539 | 1789962.9429 | 1197481.1811 |
| 6548 | 1789449.7876 | 1196986.5680 |
| 6549 | 1789453.1561 | 1197544.3079 |
| 6564 | 1789506.1956 | 1198160.5385 |
| 6565 | 1789515.1057 | 1198327.7707 |
| 6572 | 1789506.7405 | 1198821.3215 |
| 6620 | 1789918.5577 | 1198014.7347 |
| 6695 | 1789313.0580 | 1196854.4236 |
| 6703 | 1790055.1841 | 1197311.6142 |
| 6704 | 1790056.3059 | 1197400.0548 |
| 6707 | 1790004.8946 | 1197480.6912 |
| 6708 | 1790003.8796 | 1197400.6713 |
| 6780 | 1789524.9208 | 1199537.6622 |
| 6793 | 1789894.2283 | 1200175.5568 |
| 6794 | 1789891.6972 | 1200216.6349 |
| 6795 | 1789891.1668 | 1200695.6732 |
| 6820 | 1789896.3269 | 1200709.6659 |
| 6848 | 1789508.7816 | 1199289.1755 |
| 6879 | 1789919.3661 | 1198961.3381 |
| 6880 | 1789955.4167 | 1199228.3119 |
| 6881 | 1789984.5020 | 1199235.6174 |
| 6910 | 1789898.5591 | 1198014.9682 |
| 6924 | 1789909.9126 | 1198746.5171 |
| 6983 | 1789514.4913 | 1199412.5832 |
| 7008 | 1783453.1653 | 1203536.0141 |

COORDINATE TABLE - METERS

| POINT # | NORTHING | EASTING |
|---------|-------------|-------------|
| 1 | 545567.0137 | 366192.8794 |
| 2 | 545483.9315 | 366233.4149 |
| 3 | 545289.5029 | 366198.0211 |
| 4 | 545559.1173 | 366421.8997 |
| 5 | 545552.7789 | 366613.4063 |
| 6 | 545557.4094 | 366910.8460 |
| 7 | 545556.0424 | 367075.8229 |
| 8 | 545495.3239 | 367386.1391 |
| 9 | 545919.2693 | 366996.1236 |
| 10 | 545094.3682 | 367032.5259 |
| 11 | 545555.2384 | 366090.0659 |
| 12 | 545541.1920 | 365935.5016 |
| 13 | 545567.0043 | 365795.0459 |
| 14 | 545578.1469 | 365548.5791 |
| 15 | 545561.0625 | 365425.5535 |
| 16 | 545538.6673 | 365155.0018 |
| 17 | 545543.8794 | 364905.4597 |
| 18 | 545460.6809 | 364843.6982 |
| 19 | 545459.2605 | 365513.2875 |
| 20 | 545456.8871 | 365613.1204 |
| 21 | 545464.5470 | 365816.0241 |
| 22 | 545467.2767 | 365982.2595 |
| 211 | 545297.5756 | 367034.0996 |
| 212 | 545695.6921 | 367036.6114 |
| 411 | 545468.9691 | 367007.3759 |
| 6151 | 545276.2316 | 366999.8953 |
| 6152 | 545272.3151 | 367003.9194 |
| 6326 | 545268.0847 | 367038.4321 |
| 6327 | 545264.0713 | 367034.5320 |
| 6348 | 545509.6654 | 367309.9715 |
| 6374 | 545697.4101 | 366982.4924 |
| 6375 | 545703.5377 | 366992.3038 |
| 6376 | 545707.9427 | 366997.1124 |
| 6428 | 545565.5451 | 366705.7567 |
| 6432 | 545570.4400 | 366760.7045 |
| 6442 | 545570.6483 | 366778.9428 |
| 6444 | 545539.8377 | 367309.5477 |
| 6445 | 545540.8454 | 367381.2883 |
| 6461 | 545584.1604 | 366903.4232 |
| 6462 | 545571.8103 | 366887.5374 |
| 6528 | 545651.0627 | 364941.3099 |
| 6532 | 545578.5212 | 365012.4981 |
| 6539 | 545581.7962 | 364992.9940 |
| 6548 | 545425.3861 | 364842.2356 |
| 6549 | 545426.4128 | 365012.2351 |
| 6564 | 545442.5793 | 365200.0625 |
| 6565 | 545445.2951 | 365251.0350 |
| 6572 | 545442.7454 | 365401.4696 |
| 6620 | 545568.2675 | 365155.6215 |
| 6695 | 545383.7109 | 364801.9579 |
| 6703 | 545609.9113 | 364941.3099 |
| 6704 | 545610.2533 | 364968.2666 |
| 6707 | 545594.5831 | 364992.8447 |
| 6708 | 545594.2737 | 364968.4546 |
| 6780 | 545448.2868 | 365619.8107 |
| 6793 | 545560.8519 | 365814.2413 |
| 6794 | 545560.0804 | 365826.7620 |
| 6795 | 545559.9188 | 365972.7731 |
| 6820 | 545561.4916 | 365977.0381 |
| 6848 | 545443.3675 | 365544.0718 |
| 6879 | 545568.5139 | 365444.1467 |
| 6880 | 545579.5022 | 365525.5205 |
| 6881 | 545588.3674 | 365527.7472 |
| 6910 | 545562.1719 | 365155.6926 |
| 6924 | 545565.6325 | 365378.6692 |
| 6983 | 545445.1078 | 365581.6865 |
| 7008 | 543597.6120 | 366838.5108 |

LEGEND

- EXISTING CENTERLINE
- PROPOSED CENTERLINE
- EXISTING RIGHT OF WAY LINE
- PROPOSED RIGHT OF WAY LINE
- EXISTING EASEMENT LINE
- SECTION LINE
- QUARTER SECTION LINE
- QUARTER SECTION LINE
- PROPERTY (DEED) LINE
- APL
- APPARENT PROPERTY LINE
- 121.45 MEASURED DIMENSION
- 123.45 (COMP) COMPUTED DIMENSION
- (123.45) RECORDED DIMENSION
- FOUND IRON PIPE OR IRON ROD
- SET 3/4 INCH IRON ROD
- PERMANENT SURVEY MONUMENT
- ⊕ I.D.O.T. STD. 2135 (TO BE SET BY OTHERS)
- + CUT CROSS FOUND OR SET
- SAME OWNERSHIP
- EXISTING TELEPHONE SPLICE BOX
- XX LGT EXISTING STREET LIGHT
- MAIL BOX EXISTING MAIL BOX
- WELL EXISTING WELL HEAD
- STAKING OF PROPOSED RIGHT OF WAY, SET 3/4 INCH METAL ROD WITH DIVISION OF HIGHWAY SURVEY MARKER TO MONUMENT. THE POSITION SHOWN, IDENTIFIED BY INSCRIPTION DATA AND SURVEYORS REGISTRATION NUMBER.
- STAKING OF PROPOSED RIGHT OF WAY IN CULTIVATED AREAS. SET 3/4 INCH METAL ROD WITH DIVISION OF HIGHWAY SURVEY MARKER 20 INCHES BELOW GROUND SURFACE TO MONUMENT. THE POSITION SHOWN, IDENTIFIED BY INSCRIPTION DATA AND SURVEYORS REGISTRATION NUMBER.
- SECTION CORNER
- QUARTER SECTION CORNER

STATE OF ILLINOIS)
COUNTY OF WILL)



THIS IS TO CERTIFY THAT RUETTIGER, TONELLI & ASSOCIATES, INC., AN ILLINOIS DESIGN FIRM, HAS SURVEYED THE PLAT OF HIGHWAYS SHOWN HEREON IN SECTIONS 29 & 30, TOWNSHIP 36 NORTH, RANGE 1E EAST OF THE THIRD PRINCIPAL MERIDIAN, COOK COUNTY, THAT THE SURVEY IS TRUE AND COMPLETE AS SHOWN TO THE BEST OF MY KNOWLEDGE AND BELIEF, THAT THE PLAT CORRECTLY REPRESENTS SAID SURVEY, THAT ALL MONUMENTS FOUND AND ESTABLISHED ARE OF PERMANENT QUALITY AND OCCUPY THE POSITIONS SHOWN THEREON AND THAT THE MONUMENTS ARE SUFFICIENT TO ENABLE THE SURVEY TO BE RETRACED, MADE FOR THE DEPARTMENT OF TRANSPORTATION, STATE OF ILLINOIS.

DATED AT JOLIET, ILLINOIS THIS 25th DAY OF NOVEMBER, 2002.
Ronald F. Hodgen
RONALD F. HODGEN P.L.S. NO. 2630

SEE SHEET 24 FOR REFERENCE TIES.

RUETTIGER, TONELLI & ASSOCIATES, INC.
Land Surveyors/Engineers/Planners/Landscape Architects/G.I.S. Consultants
2174 ONEIDA STREET 2630 SOUTH WASHINGTON STREET SUITE 110
JOLIET, ILLINOIS 60438 NAPEVILLE, ILLINOIS 60566
PH. (815) 744-6600 FAX (815) 744-0101 PH. (815) 420-7740 FAX (815) 420-7741

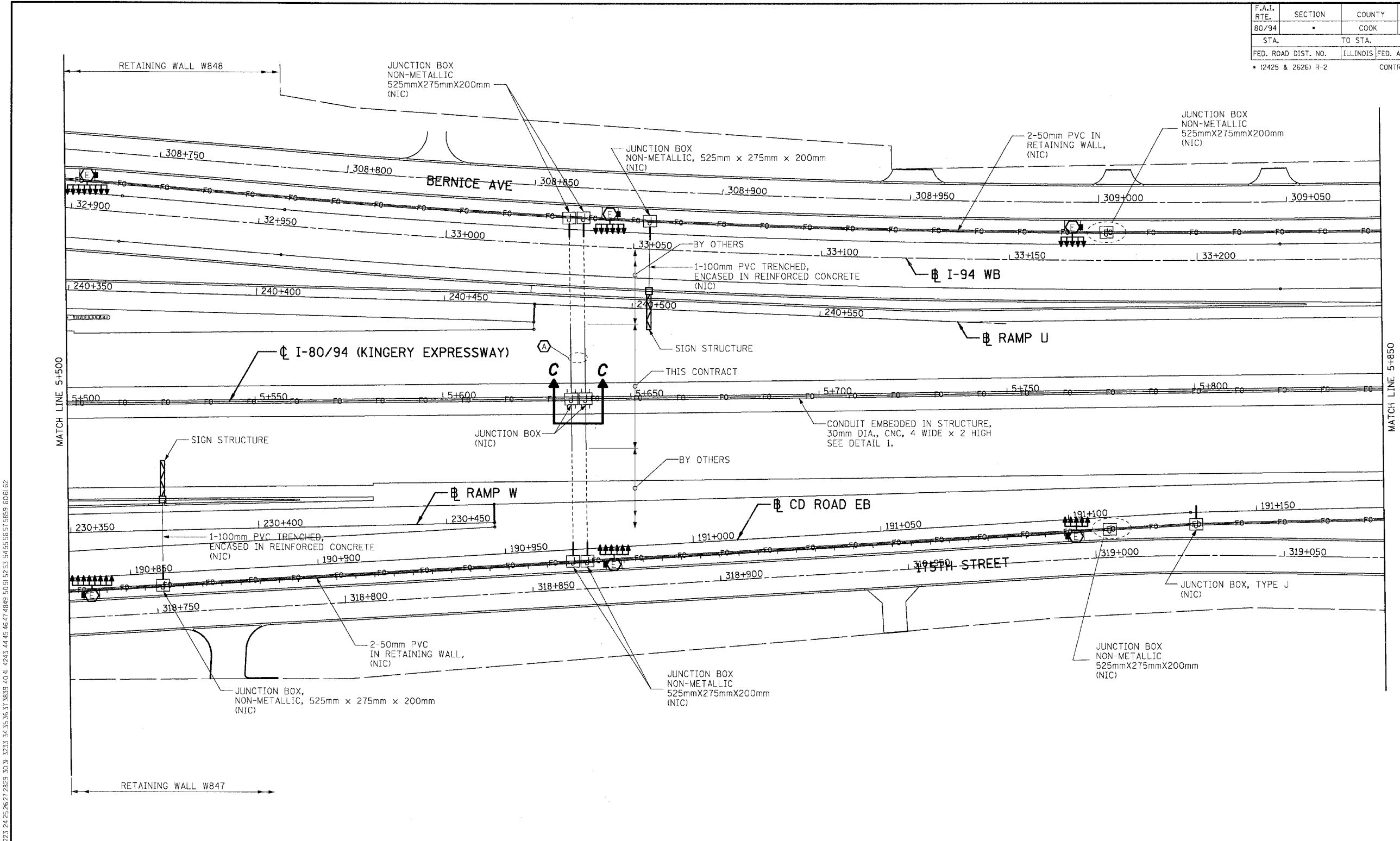
ILLINOIS DEPARTMENT OF TRANSPORTATION
PLAT OF HIGHWAYS
FAI-80 (I-80/I-94)

COOK COUNTY
JOB NO. R-90-010-01
STATION TO STATION

SHEET 25 OF 25

ILLINOIS DEPARTMENT OF TRANSPORTATION
DIVISION OF HIGHWAYS/DISTRICT 1
201 WEST CENTER COURT
SCHAMBERG, ILLINOIS 60196

| | | | | |
|---------------------|----------|--------------------|--------------|-----------|
| F.A.I. RTE. | SECTION | COUNTY | TOTAL SHEETS | SHEET NO. |
| 80/94 | | COOK | 631 | 291 |
| STA. | TO STA. | | | |
| FED. ROAD DIST. NO. | ILLINOIS | FED. AID PROJECT | | |
| • (2425 & 2626) R-2 | | CONTRACT NO. 62111 | | |



\S:\V170102A.DGN, \P8990002A.DGN, \VR22000F.ABELS.DGN, \L:\R170062A.DGN, \P8990002A.DGN, \AB990002A.DGN, \R170022A.DGN
 8-18-2005, 10:48:01
 T:\DOCUMENT\175150\CIVIL\NDA\S\170072A.DGN
 12.3.4.5.6.7.8.9.10.11.12.13.14.15.16.17.18.19.20.21.22.23.24.25.26.27.28.29.30.31.32.33.34.35.36.37.38.39.40.41.42.43.44.45.46.47.48.49.50.51.52.53.54.55.56.57.58.59.60.61.62

LEGEND

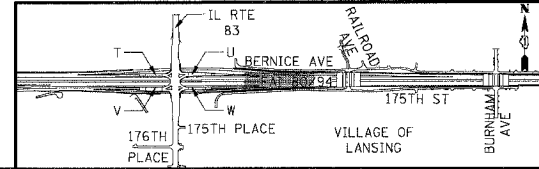
| | |
|--|-------------------------------|
| | EXISTING HMT |
| | PREFORMED DETECTOR LOOP (NIC) |
| | JUNCTION BOX |

ABBREVIATIONS

| | |
|-----|--------------------------------|
| HMT | - HIGH MAST TOWER |
| CNC | - COILABLE NONMETALLIC CONDUIT |
| PVC | - POLYVINYL CHLORIDE |
| NIC | - NOT IN CONTRACT |
| UNO | - UNLESS NOTED OTHERWISE |

CONDUIT ENCASED IN REINFORCED CONCRETE, 100mm DIA., PVC, 2 WIDE x 1 HIGH

- NOTES:**
- REFER TO GENERAL NOTES ON SHT. 1 OF 12.
 - SEE SHT. 8 OF 12 FOR DETAILS 1 THRU 4.
 - SEE SHT. 11 OF 12 FOR ELEVATION C-C.



| REVISIONS | |
|-----------|------|
| NAME | DATE |
| | |
| | |
| | |

SHT. 4 OF 12

ILLINOIS DEPARTMENT OF TRANSPORTATION
 F.A.I. ROUTE 80/94 (KINGERY EXPRESSWAY)
 EB & WB INSIDE LANES (MAINLINED CONSTRUCTION)
 COOK COUNTY

ELECTRICAL RACEWAY PLANS
FAI 80/94
STA. 5+500 TO STA. 5+850

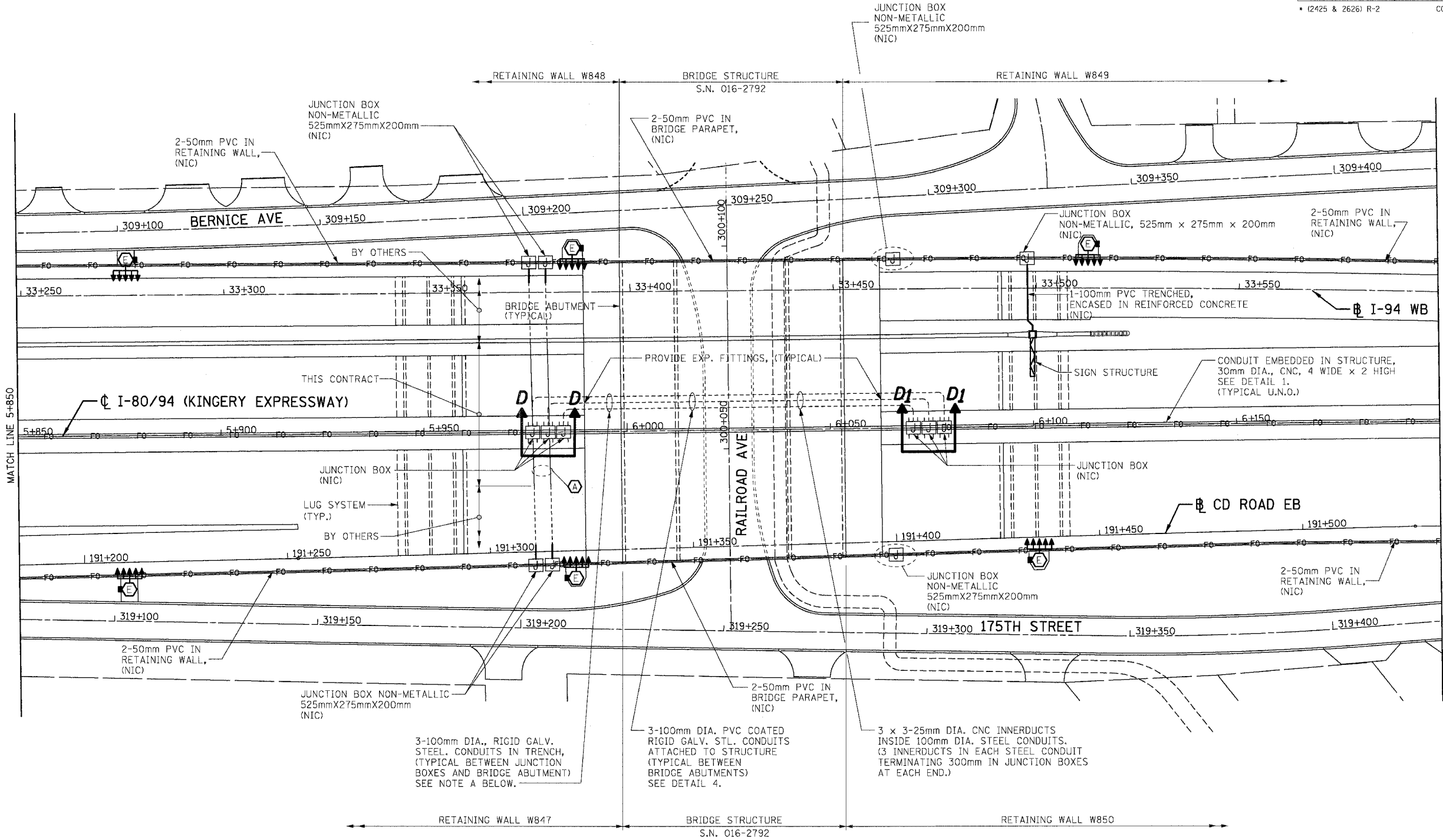
SCALE: 1:500
 DATE: 8/22/05

DRAWN BY: JFS
 CHECKED BY: VCP

TENG ENGINEERS/ARCHITECTS/PLANNERS
 CHICAGO, ILLINOIS

| | | | | |
|--------------------------------|--------------|--|---------------------|--------------------|
| F.A.I. RTE.
80/94 | SECTION
* | COUNTY
COOK | TOTAL SHEETS
631 | SHEET NO.
292 |
| STA.
5+850 TO STA.
6+200 | | ILLINOIS FED. AID PROJECT
• (2425 & 2626) R-2 | | |
| | | | | CONTRACT NO. 62111 |

\S:\P021\DCN... \VR22000\FLABELS.DCN... \VR22000\CONV... \VR22000\F.DCN... \VR22000\I.DCN... \VR22000\O.DCN... \VR22000\T.DCN... \VR22000\U.DCN... \VR22000\W.DCN... \VR22000\X.DCN... \VR22000\Y.DCN... \VR22000\Z.DCN...



LEGEND

| | |
|--|-------------------------------|
| | EXISTING HMT |
| | PREFORMED DETECTOR LOOP (NIC) |
| | JUNCTION BOX |

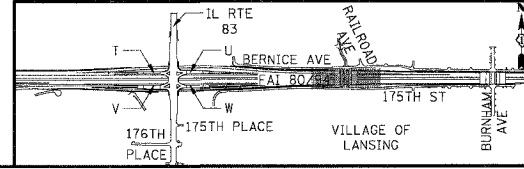
ABBREVIATIONS

| | |
|-----|--------------------------------|
| HMT | - HIGH MAST TOWER |
| CNC | - COILABLE NONMETALLIC CONDUIT |
| PVC | - POLYVINYL CHLORIDE |
| NIC | - NOT IN CONTRACT |
| UNO | - UNLESS NOTED OTHERWISE |

NOTE A: CONDUIT ENCASED IN REINFORCED CONCRETE, 100mm DIA., PVC, 2 WIDE x 1 HIGH

NOTE A: CONDUIT IN TRENCH, 3-100mm DIA. PVC COATED GALVANIZED STEEL SHALL BE MEASURED IN STRAIGHT LINES ALONG THE CENTERLINE OF THE MIDDLE CONDUIT BETWEEN FRONT FACE OF THE ABUTMENT AND FACE OF THE BARRIER WALL; VERTICAL UPTURNS IN TO JUNCTION BOXES WILL NOT BE MEASURED FOR PAYMENT OR PAID SEPARATELY.

- NOTES:**
- REFER TO GENERAL NOTES ON SHT. 1 OF 12.
 - SEE SHT. 8 OF 12 FOR DETAILS 1 THRU 4.
 - SEE SHT. 12 OF 12 FOR ELEVATIONS D-D AND D₁-D₁.



REVISIONS

| NAME | DATE |
|------|------|
| | |
| | |
| | |

SHT. 5 OF 12

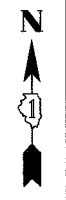
ILLINOIS DEPARTMENT OF TRANSPORTATION
 F.A.I. ROUTE 80/94 (KINGERY EXPRESSWAY)
 EB & WB INSIDE LANES (MAINLINE) CONSTRUCTION
 COOK COUNTY

**ELECTRICAL RACEWAY PLANS
 FAI 80/94
 STA. 5+850 TO STA. 6+200**

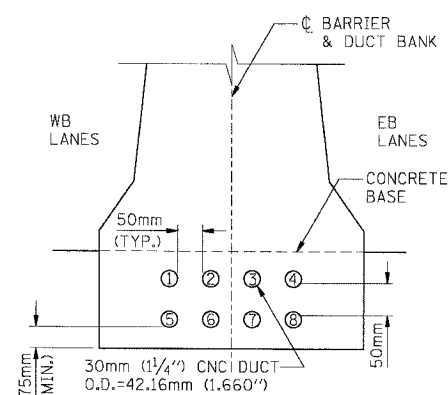
SCALE: 1:500
 DATE: 8/22/05

DRAWN BY: JFS
 CHECKED BY: VCP

TENG
 TENG & ASSOCIATES, INC.
 ENGINEERS/ARCHITECTS/PLANNERS
 CHICAGO, ILLINOIS

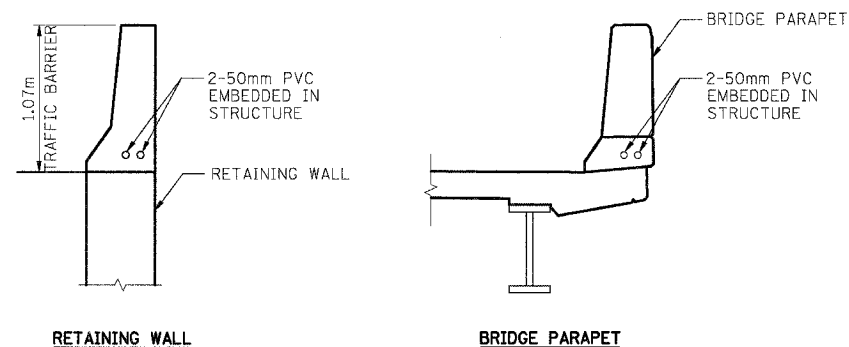


| | | | | |
|---------------------|----------|--------------------|--------------|-----------|
| F.A.I. RTE. | SECTION | COUNTY | TOTAL SHEETS | SHEET NO. |
| 80/94 | • | COOK | 631 | 295 |
| STA. | | TO STA. | | |
| FED. ROAD DIST. NO. | ILLINOIS | FED. AID PROJECT | | |
| • (2425 & 2626) R-2 | | CONTRACT NO. 62111 | | |



- NOTES:**
1. PROVIDE MINIMUM CONCRETE COVER OF 75mm AROUND THE DUCT BANK.
 2. THE 4 WIDE x 2 HIGH EIS DUCT BANK SHALL BE MEASURED FOR PAYMENT ALONG CENTERLINE OF BARRIER UP TO THE FARTHEST TERMINATION OF ANY DUCT; VERTICAL UPTURNS IN TO JUNCTION BOXES WILL NOT BE MEASURED FOR PAYMENT OR PAID SEPARATELY.

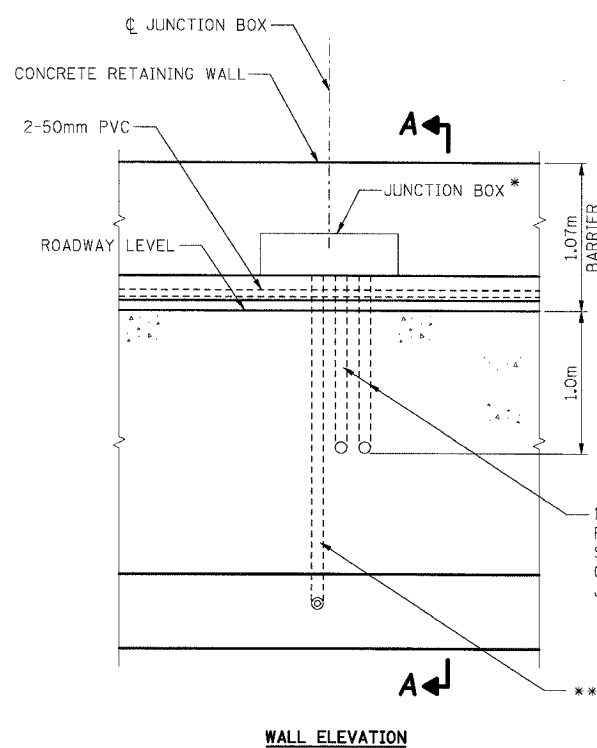
DETAIL 1



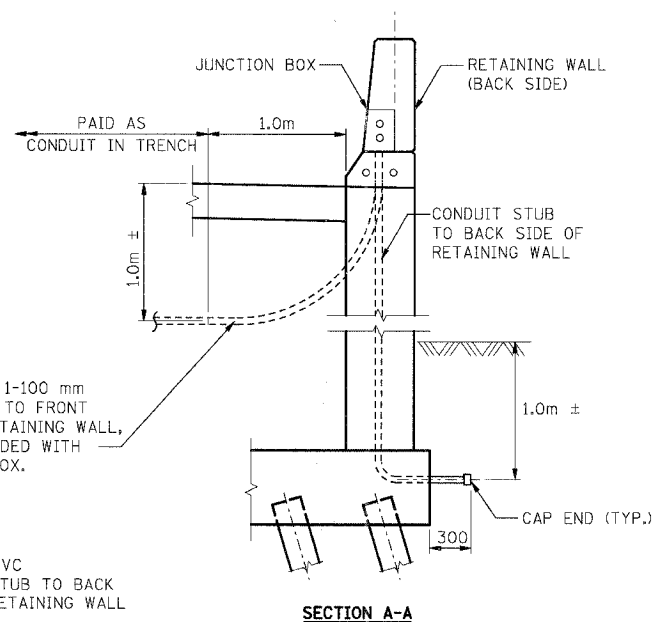
RETAINING WALL

BRIDGE PARAPET

DETAIL 2



WALL ELEVATION

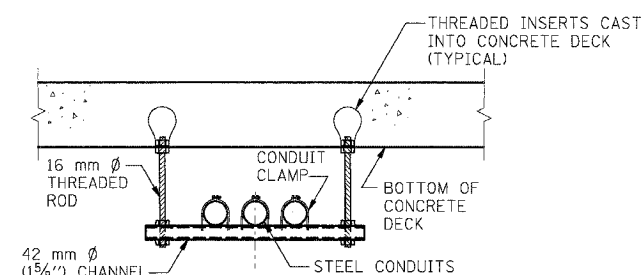


SECTION A-A

- NOTES:**
1. 50 mm STUBS ARE SPARE FOR FUTURE USE; ENDS TO BE CAPPED OFF.

DETAIL 3

- * TYPE & SIZE AS SHOWN IN PLANS
- ** PAID AS CONDUIT EMBEDDED IN STRUCTURE OF TYPE AND SIZE SPECIFIED.



NOTE: THE STEEL CONDUITS SHALL BE SUPPORTED BY HANGERS AT MAXIMUM SPACINGS OF 2.5 m. THE HANGER ASSEMBLY SHALL BE MADE OF GALVANIZED CARBON STEEL. THE CONTRACTOR SHALL SUBMIT THE PROPOSED HANGER ASSEMBLY ALONG WITH DESIGN CALCULATIONS FOR THE ENGINEER'S APPROVAL. DRILLED-IN TYPE ANCHORS OR INSERTS WILL NOT BE PERMITTED. THE COST OF FURNISHING AND INSTALLING HANGER ASSEMBLIES SHALL BE INCLUDED WITH THE UNIT COST FOR CONDUIT PAY ITEMS. COORDINATE INSTALLATION OF CONCRETE INSERTS WITH THE BRIDGE CONSTRUCTION.

HANGER ASSEMBLY FOR CONDUIT ATTACHED TO BRIDGE DECK

DETAIL 4

148990024.DGN
 8/9/2005 10:06:03
 I:\DOCUMENT\83750\CONV\CONV\1052\ALDGN
 1, 2, 3, 4, 5, 6, 7, 8, 9, 10, 11, 12, 13, 14, 15, 16, 17, 18, 19, 20, 21, 22, 23, 24, 25, 26, 27, 28, 29, 30, 31, 32, 33, 34, 35, 36, 37, 38, 39, 40, 41, 42, 43, 44, 45, 46, 47, 48, 49, 50, 51, 52, 53, 54, 55, 56, 57, 58, 59, 60, 61, 62, 63
 RAJFKKJ

SHT. 8 OF 12

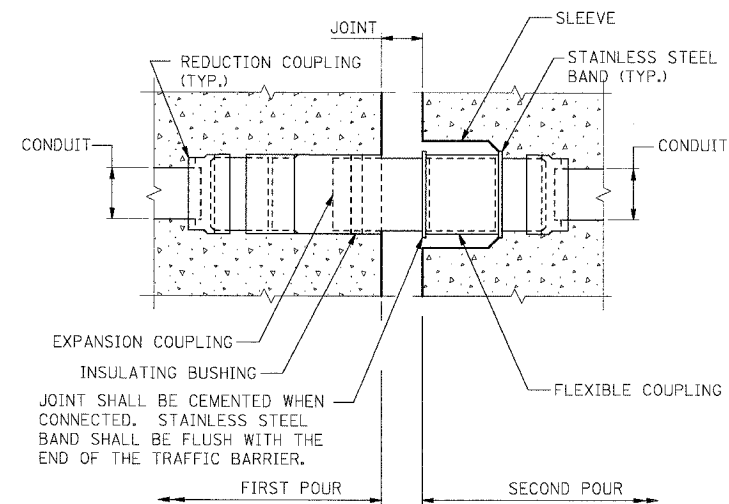
ILLINOIS DEPARTMENT OF TRANSPORTATION
 F.A.I. ROUTE 80/94 (KINGERY EXPRESSWAY)
 EB & WB INSIDE LANES (MAINLINE) CONSTRUCTION
 COOK COUNTY
**ELECTRICAL RACEWAY PLANS
 DETAILS - I**

| REVISIONS | |
|-----------|------|
| NAME | DATE |
| | |
| | |
| | |
| | |
| | |

SCALE: NONE
 DATE: 8/22/05
 DRAWN BY: JFS
 CHECKED BY: VCP

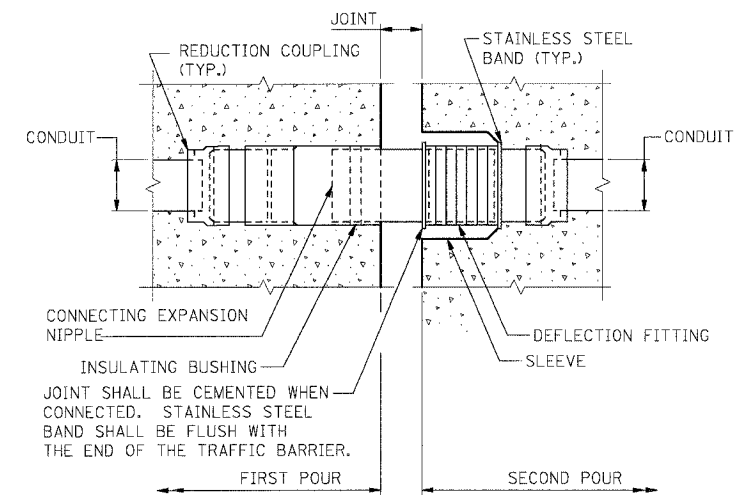
TENG
 TENG & ASSOCIATES, INC.
 ENGINEERS/ARCHITECTS/PLANNERS
 CHICAGO, ILLINOIS

| | | | | |
|---------------------|---------|----------|--------------------|-----------|
| F.A.I. RTE. | SECTION | COUNTY | TOTAL SHEETS | SHEET NO. |
| 80/94 | * | COOK | 631 | 296 |
| STA. | TO STA. | | FED. AID PROJECT | |
| FED. ROAD DIST. NO. | | ILLINOIS | CONTRACT NO. 62111 | |
| * (2425 & 2626) R-2 | | | | |



JOINT SHALL BE CEMENTED WHEN CONNECTED. STAINLESS STEEL BAND SHALL BE FLUSH WITH THE END OF THE TRAFFIC BARRIER.

CONDUIT EXPANSION JOINT



JOINT SHALL BE CEMENTED WHEN CONNECTED. STAINLESS STEEL BAND SHALL BE FLUSH WITH THE END OF THE TRAFFIC BARRIER.

CONDUIT EXPANSION/DEFLECTION JOINT

NOTES FOR CONDUIT EXP. & EXP./DEFL. JOINTS:

1. ALL MATERIALS (FITTING, COUPLINGS, CONDUIT, ETC.) INCLUDED WITH CONDUIT PAY ITEMS.
2. ALL COUPLINGS SHALL BE WATERTIGHT.
3. EXPANSION ASSEMBLY SHALL BE INSTALLED IN ALL EXPANSION JOINTS THAT ARE AT LEAST 45MM AT 10°C, UNLESS OTHERWISE SHOWN OR AS DIRECTED BY THE ENGINEER. EXPANSION COUPLINGS SHALL HAVE A TOTAL MINIMUM MOVEMENT OF 150MM OR THE MOVEMENT CAPACITY OF THE STRUCTURAL JOINT, WHICHEVER IS GREATER.
4. EXPANSION/DEFLECTION ASSEMBLY SHALL BE INSTALLED AT EXPANSION JOINT LOCATIONS WHEN INDICATED IN THE PLANS, OR AS DIRECTED BY THE ENGINEER. EXPANSION/DEFLECTION COUPLINGS SHALL HAVE A TOTAL LONGITUDINAL MOVEMENT OF 100MM OR THE MOVEMENT CAPACITY OF THE STRUCTURAL JOINT, WHICHEVER IS GREATER. THE ROTATIONAL CAPACITY OF THE DEFLECTION FITTING SHALL ALLOW FOR A MINIMUM MOVEMENT OF 25MM IN THE TRANSVERSE DIRECTION.
5. EXPANSION AND EXPANSION/DEFLECTION COUPLING TYPES SHALL BE APPROVED BY THE ENGINEER.
6. REFER TO STRUCTURE PLANS FOR LOCATION & SIZE OF EXPANSION JOINTS.

\AR900724.DGN
 R:9:20:05 (0)BC63
 1, 2, 3, 4, 5, 6, 7, 8, 9, 10, 11, 12, 13, 14, 15, 16, 17, 18, 19, 20, 21, 22, 23, 24, 25, 26, 27, 28, 29, 30, 31, 32, 33, 34, 35, 36, 37, 38, 39, 40, 41, 42, 43, 44, 45, 46, 47, 48, 49, 50, 51, 52, 53, 54, 55, 56, 57, 58, 59, 60, 61, 62, 63
 T:\DOCUMENTS\BKT50N\DWG\NCHANS\VIEWING\24.DGN
 14:00:07:24

SHT. 9 OF 12

ILLINOIS DEPARTMENT OF TRANSPORTATION
 F.A.I. ROUTE 80/94 (KINGERY EXPRESSWAY)
 EB & WB INSIDE LANES (MAINLINE) CONSTRUCTION
 COOK COUNTY

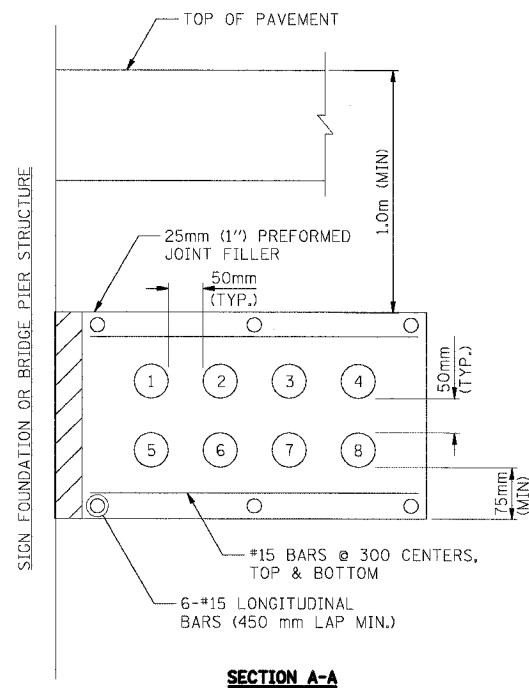
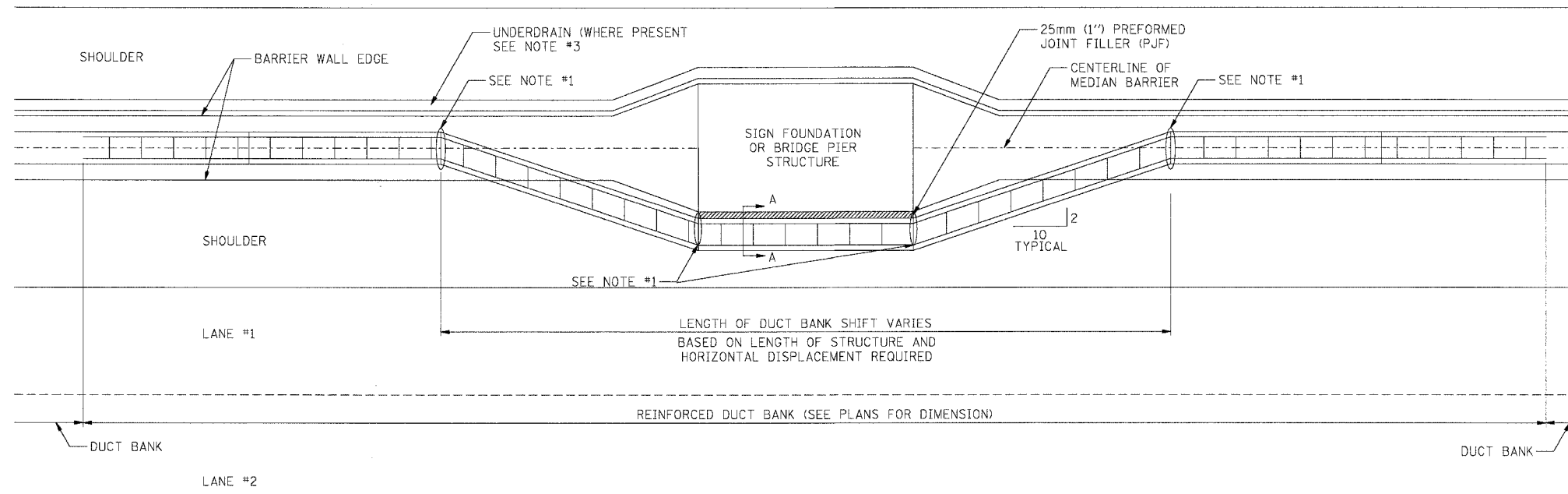
**ELECTRICAL RACEWAY PLANS
 DETAILS - II**

| REVISIONS | |
|-----------|------|
| NAME | DATE |
| | |
| | |
| | |
| | |
| | |

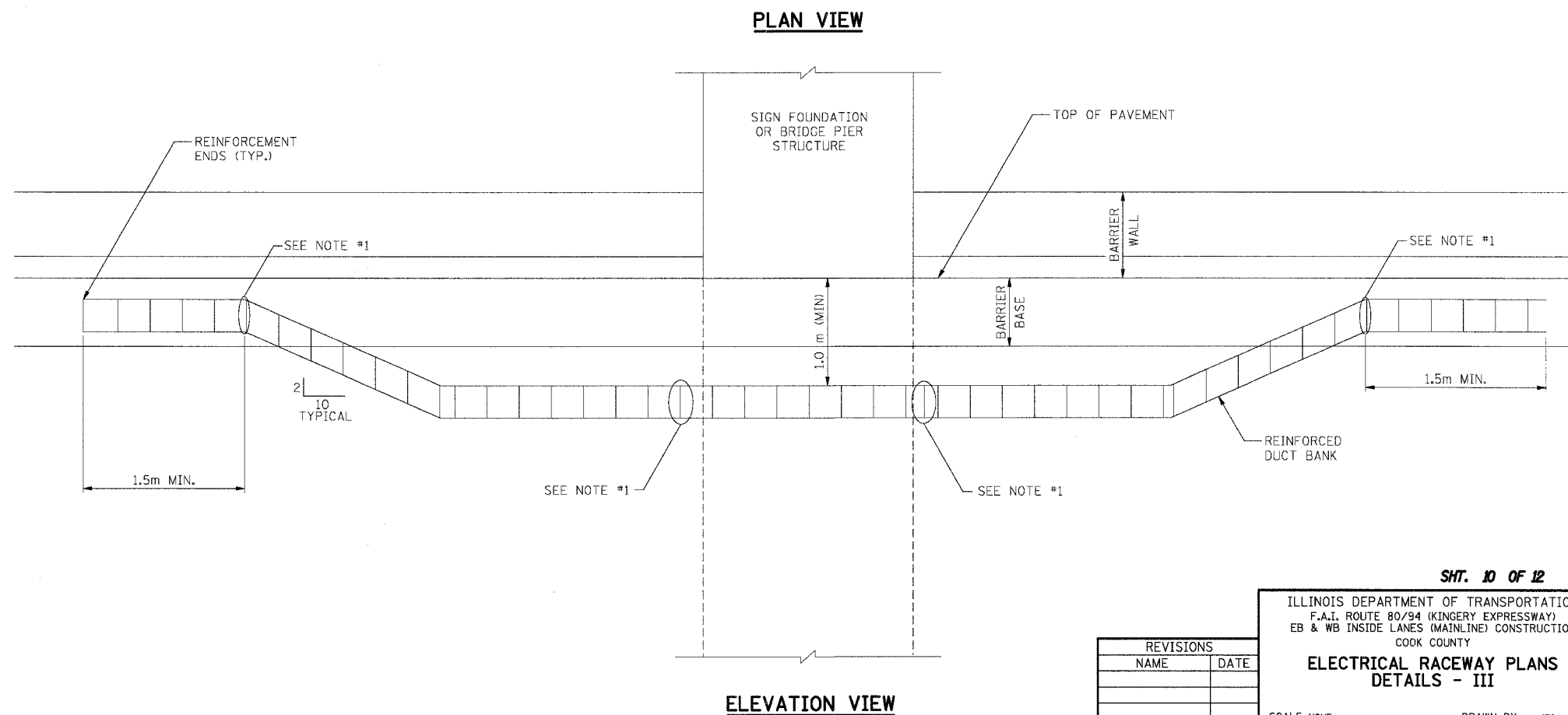
SCALE: NONE
 DATE: 8/22/05
 DRAWN BY: JFS
 CHECKED BY: VCP

TENG
 TENG & ASSOCIATES, INC.
 ENGINEERS/ARCHITECTS/PLANNERS
 CHICAGO, ILLINOIS

| | | | | |
|---------------------|----------|--------------------|--------------|-----------|
| F.A.I. RTE. | SECTION | COUNTY | TOTAL SHEETS | SHEET NO. |
| 80/94 | | COOK | 631 | 297 |
| STA. | TO STA. | | | |
| FED. ROAD DIST. NO. | ILLINOIS | FED. AID PROJECT | | |
| (2425 & 2626) R-2 | | CONTRACT NO. 62111 | | |



- NOTES:**
- BEND IN DUCT SHALL BE NO GREATER THAN 11.25 DEGREES.
 - DETAIL IS TYPICAL. REFER TO PLAN DRAWINGS FOR APPLICABLE LOCATIONS AND STRUCTURE DIMENSIONS.
 - COORDINATE DUCT BANK LOCATION WITH DRAINAGE STRUCTURES.



ELEVATION VIEW

PLAN VIEW

SHT. 10 OF 12

ILLINOIS DEPARTMENT OF TRANSPORTATION
 F.A.I. ROUTE 80/94 (KINGERY EXPRESSWAY)
 EB & WB INSIDE LANES (MAINLINE) CONSTRUCTION
 COOK COUNTY

**ELECTRICAL RACEWAY PLANS
 DETAILS - III**

SCALE: NONE
 DATE: 8/22/05

DRAWN BY: JFS
 CHECKED BY: VCP

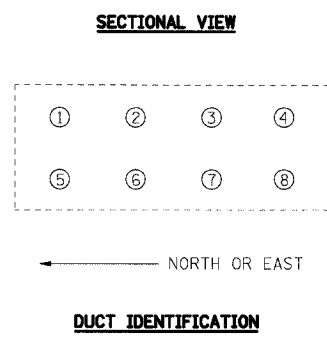
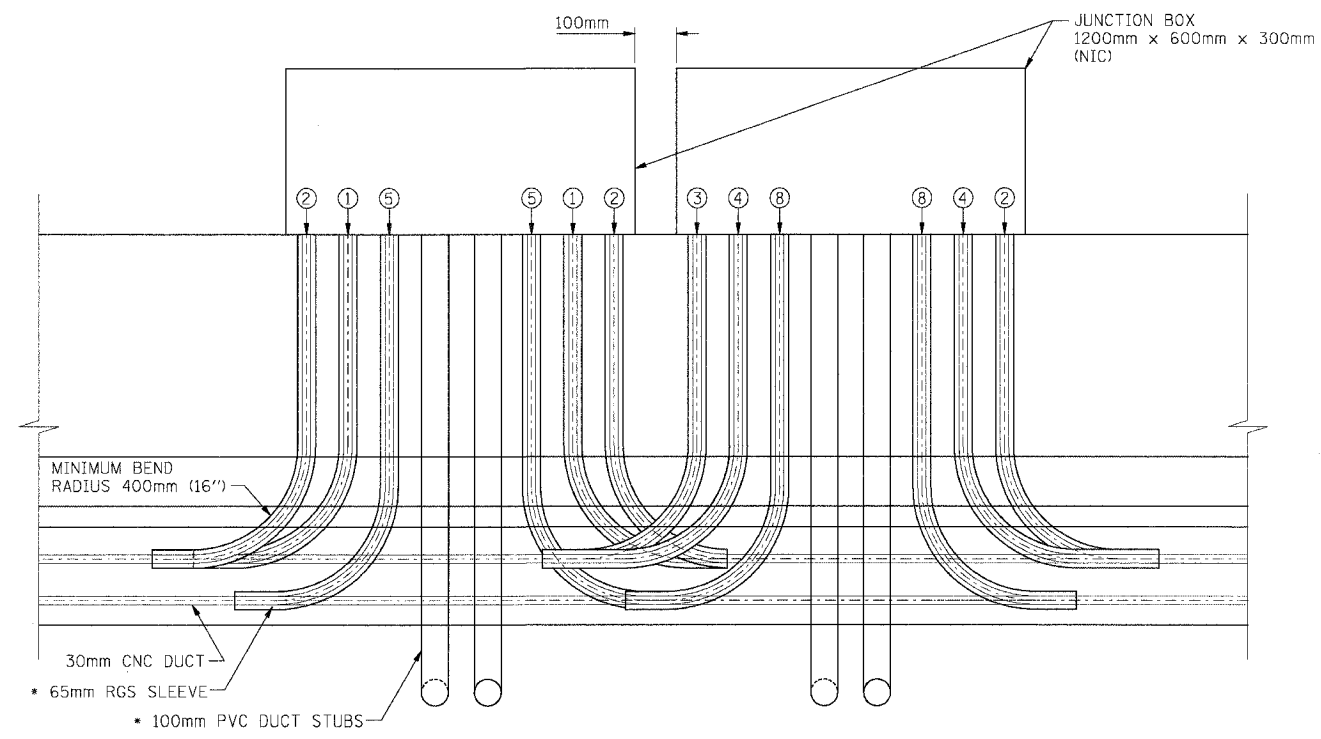
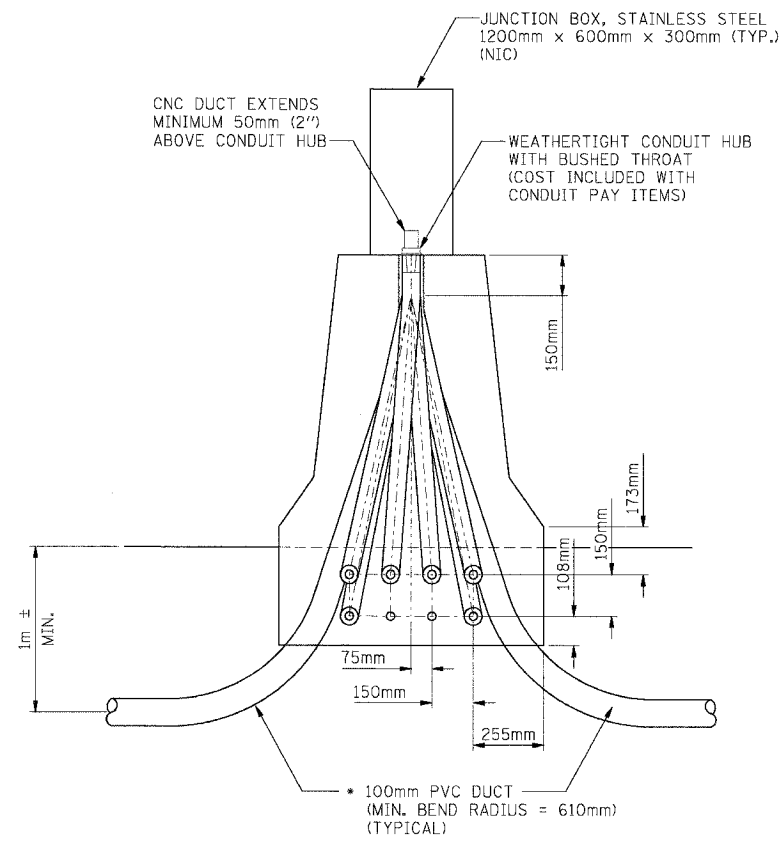
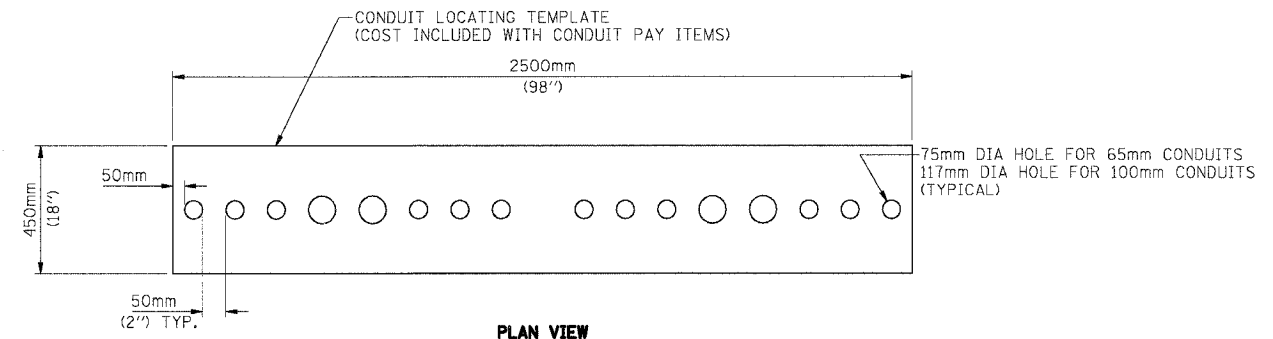
TENG

TENG & ASSOCIATES, INC.
 ENGINEERS/ARCHITECTS/PLANNERS
 CHICAGO, ILLINOIS

| REVISIONS | |
|-----------|------|
| NAME | DATE |
| | |
| | |
| | |
| | |
| | |

\1\689002A.DGN
 8/19/2005 10:04
 1 2 3 4 5 6 7 8 9 10 11 12 13 14 15 16 17 18 19 20 21 22 23 24 25 26 27 28 29 30 31 32 33 34 35 36 37 38 39 40 41 42 43 44 45 46 47 48 49 50 51 52 53 54 55 56 57 58 59 60 61 62 63
 T:\DOCUMENTS\87150\CIVIL\DWG\AS\17072A.DGN
 BALZEKJ

| | | | | |
|---------------------|----------|------------------|--------------------|-----------|
| F.A.I. RTE. | SECTION | COUNTY | TOTAL SHEETS | SHEET NO. |
| 80/94 | * | COOK | 631 | 298 |
| STA. | TO STA. | | | |
| FED. ROAD DIST. NO. | ILLINOIS | FED. AID PROJECT | | |
| * (2425 & 2626) R-2 | | | CONTRACT NO. 62111 | |



\AS990024.DGN
 8/18/2005 10:48:44
 T:\DOCUMENT\937150\CONV\DCAN\SVT082ALDGN
 1 2 3 4 5 6 7 8 9 10 11 12 13 14 15 16 17 18 19 20 21 22 23 24 25 26 27 28 29 30 31 32 33 34 35 36 37 38 39 40 41 42 43 44 45 46 47 48 49 50 51 52 53 54 55 56 57 58 59 60 61 62 63

SHT. 11 OF 12

ILLINOIS DEPARTMENT OF TRANSPORTATION
 F.A.I. ROUTE 80/94 (KINGERY EXPRESSWAY)
 EB & WB INSIDE LANES (MAINLINE) CONSTRUCTION
 COOK COUNTY

**ELECTRICAL RACEWAY PLANS
 DETAILS - IV**

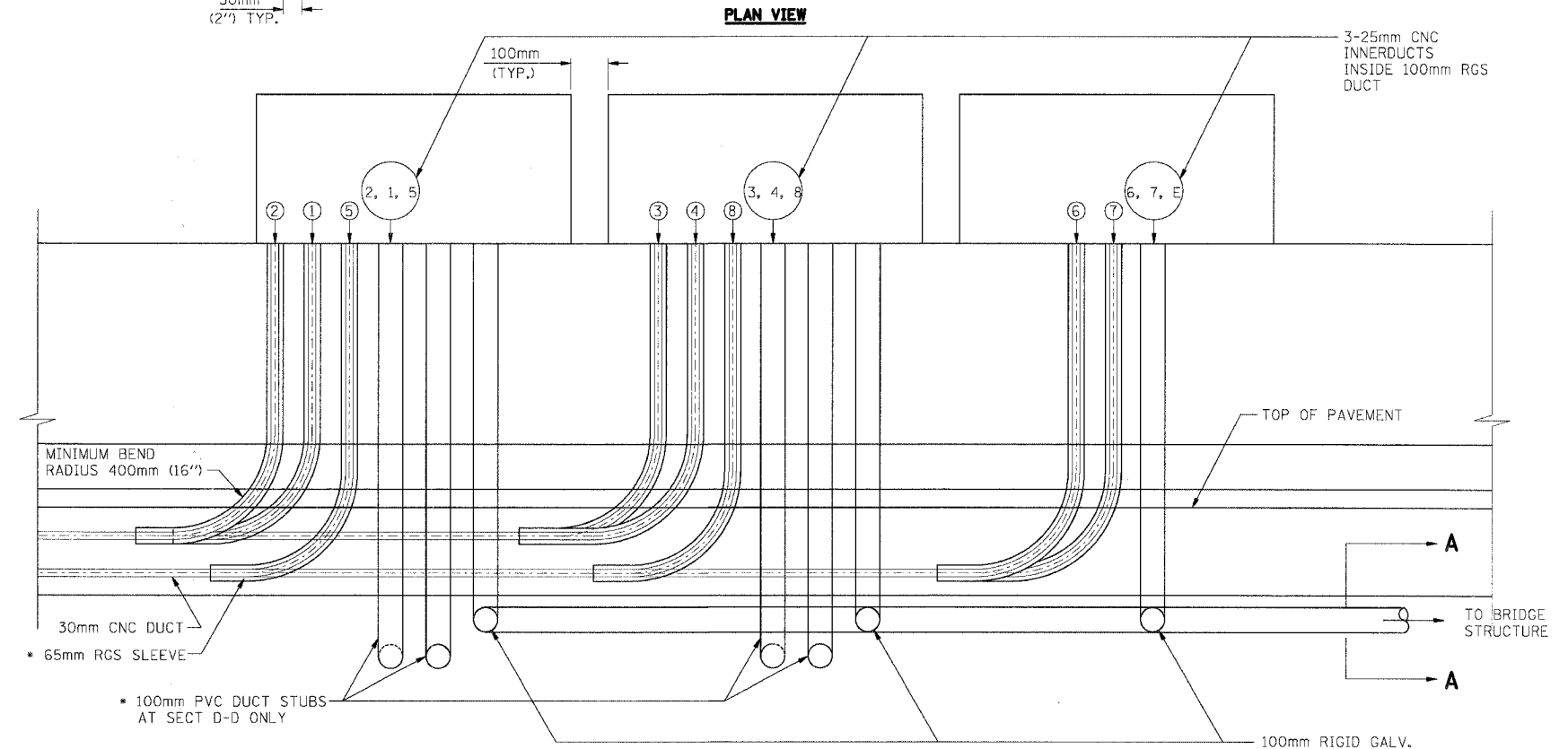
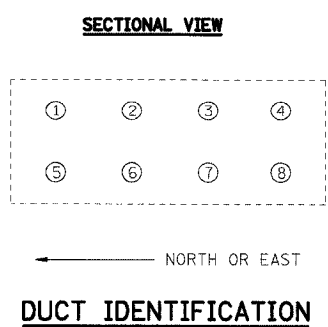
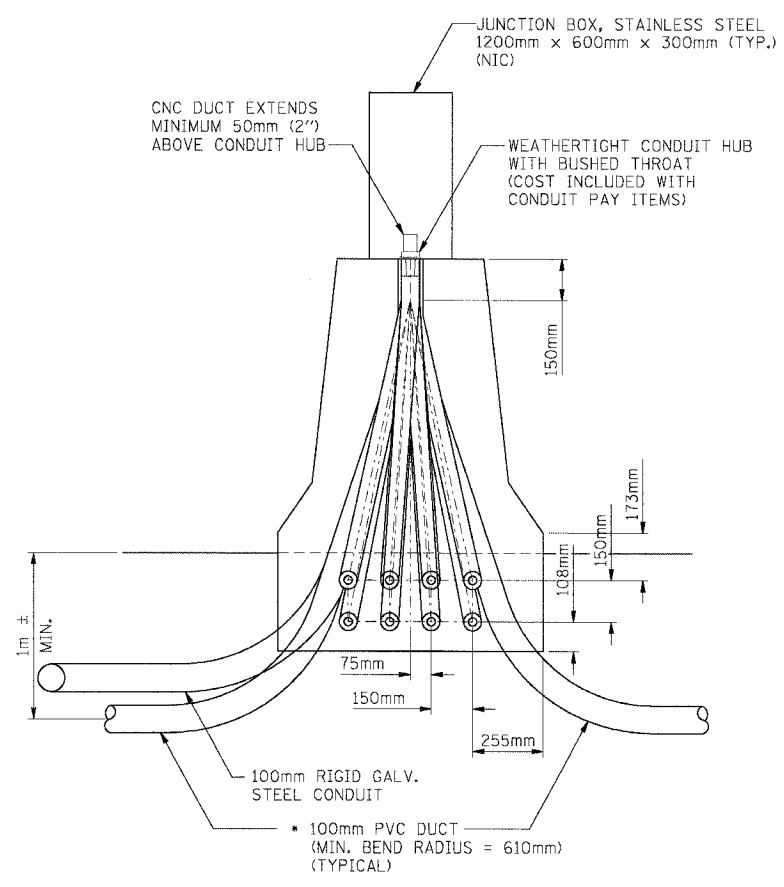
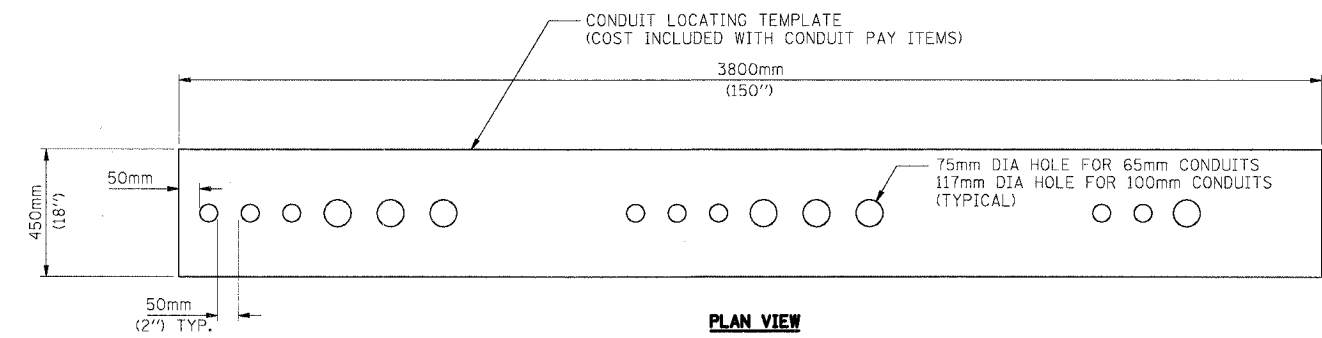
SCALE: NONE
 DATE: 8/22/05

DRAWN BY: JFS
 CHECKED BY: VCP

TENG
 ENGINEERS/ARCHITECTS/PLANNERS
 CHICAGO, ILLINOIS

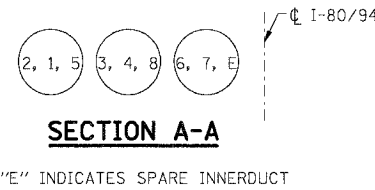
| REVISIONS | |
|-----------|------|
| NAME | DATE |
| | |
| | |
| | |
| | |
| | |

| | | | | |
|---------------------|----------|--------------------|--------------|-----------|
| F.A.I. RTE. | SECTION | COUNTY | TOTAL SHEETS | SHEET NO. |
| 80/94 | | COOK | 631 | 299 |
| STA. | TO STA. | | | |
| FED. ROAD DIST. NO. | ILLINOIS | FED. AID PROJECT | | |
| • (2425 & 2626) R-2 | | CONTRACT NO. 62111 | | |



- PAID FOR AS CONDUIT EMBEDDED IN STRUCTURE OF SIZE AND TYPE SPECIFIED.
- PAID FOR AS CONDUIT-IN-TRENCH, 3-100mm DIA. RIGID GALVANIZED STEEL.

ELEVATION D-D (AS SHOWN)
ELEVATION D1 - D1 (OPP-HAND)



| REVISIONS | |
|-----------|------|
| NAME | DATE |
| | |
| | |
| | |
| | |
| | |

SHT. 12 OF 12

ILLINOIS DEPARTMENT OF TRANSPORTATION
F.A.I. ROUTE 80/94 (KINGERY EXPRESSWAY)
EB & WB INSIDE LANES (MAINLINE) CONSTRUCTION
COOK COUNTY

**ELECTRICAL RACEWAY PLANS
DETAILS - V**

SCALE: NONE
DATE: 8/22/05
DRAWN BY: JFS
CHECKED BY: VCP

TENG TENG & ASSOCIATES, INC.
ENGINEERS/ARCHITECTS/PLANNERS
CHICAGO, ILLINOIS

\A695002A.DGN
 8-18-2005, 10:04:04
 1, 2, 3, 4, 5, 6, 7, 8, 9, 10, 11, 12, 13, 14, 15, 16, 17, 18, 19, 20, 21, 22, 23, 24, 25, 26, 27, 28, 29, 30, 31, 32, 33, 34, 35, 36, 37, 38, 39, 40, 41, 42, 43, 44, 45, 46, 47, 48, 49, 50, 51, 52, 53, 54, 55, 56, 57, 58, 59, 60, 61, 62, 63
 BAJZEKJ
 T:\DOCUMENT\81750\CIVIL\NDR\NDR\09\9A.DGN

