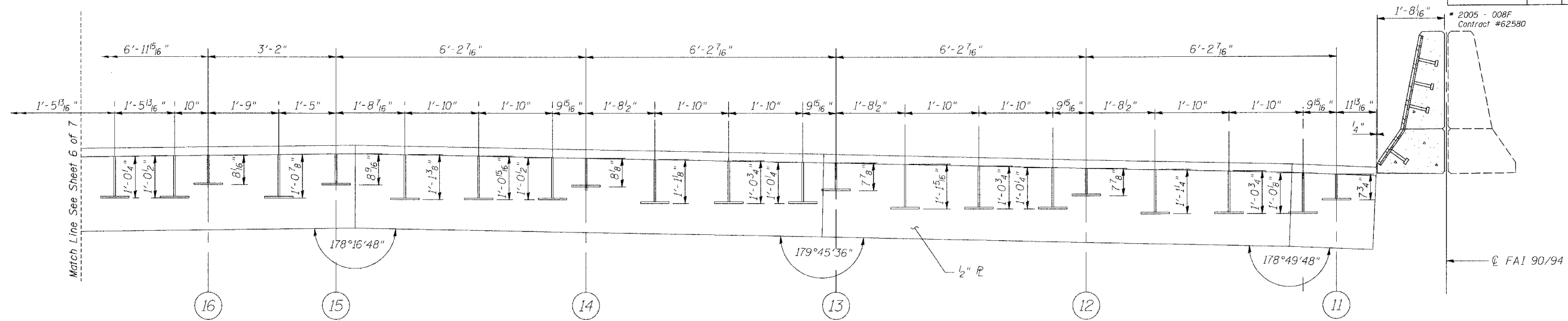


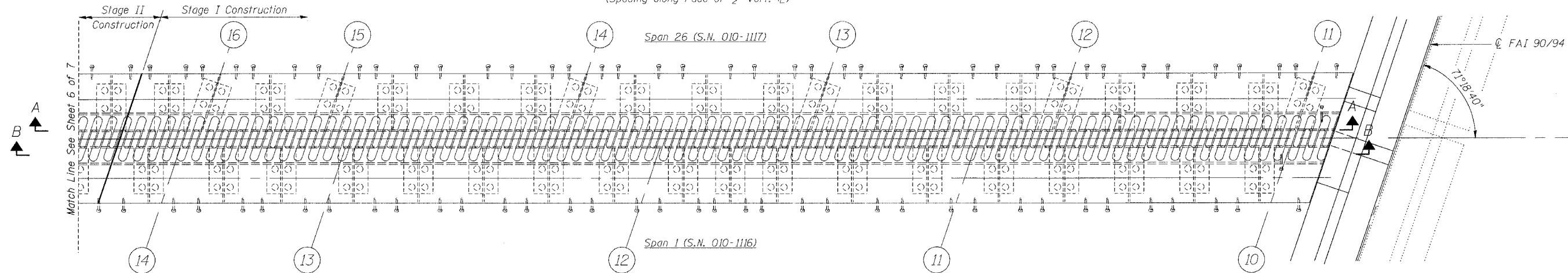
STATE OF ILLINOIS  
DEPARTMENT OF TRANSPORTATION

ROUTE NO. FAI 90/94	SECTION *	COUNTY COOK	SHEET NO. 418	SHEET NO. 218
FED. ROAD DIST. NO.		ILLINOIS	FED. AID PROJECT	

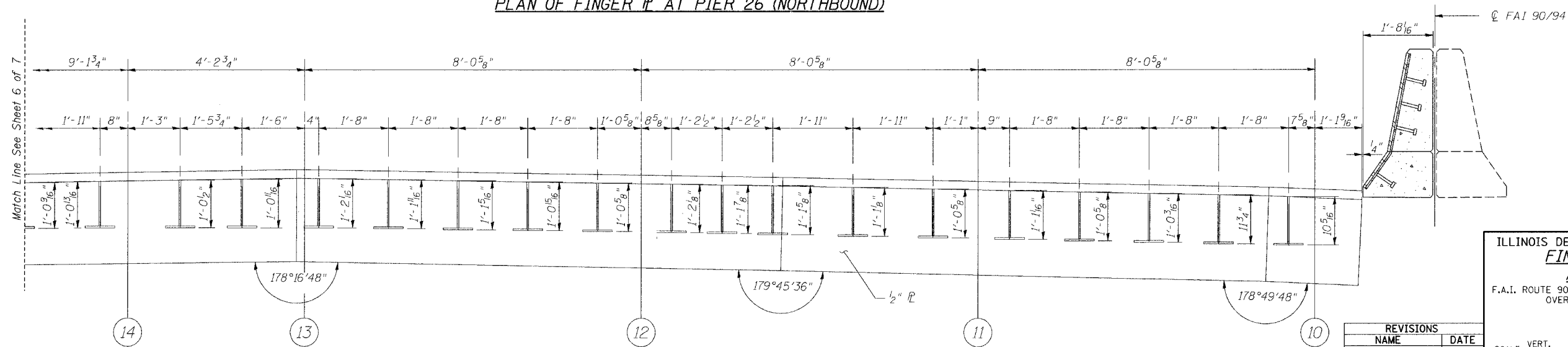
SHEET NO. 7  
8 SHEETS



**SECTION A-A**  
(Spacing along Face of 1/2" Vert. R)



**PLAN OF FINGER P AT PIER 26 (NORTHBOUND)**



**SECTION B-B**  
(Spacing along Face of 1/2" Vert. R)

REVISIONS	
NAME	DATE

ILLINOIS DEPARTMENT OF TRANSPORTATION  
**FINGER PLATE PLAN AND ELEVATION**  
F.A.I. ROUTE 90/94 NORTHBOUND (DAN RYAN EXPRESSWAY)  
OVER 28th ST. TO S. STEWART ST.  
COOK COUNTY  
S.N. 016-1117 - PIER 26

SCALE: VERT.  
HORIZ.  
DATE: 2/17/05

DRAWN BY: HEBERLING  
DESIGNED BY: SANFORD  
CHECKED BY:

**GREENE & BRADFORD, INC.**  
OF SPRINGFIELD  
CONSULTING ENGINEERS  
INCORPORATED  
1100 S. WASHINGTON ST., SUITE 200  
SPRINGFIELD, ILLINOIS 62761  
TEL: 217-223-1100 FAX: 217-223-1101  
WWW.GREENE-AND-BRADFORD.COM

COMPUTER FILE NO.  
04286-W03-PE1  
PROJECT 04286-W03  
8/3/05-MML

FILE NAME = 8FILES  
PLOT SCALE = \$PSCALE\$ DRV = \$PLOTTERS\$  
PLOT DATE = 8/26/2005  
PLOT TIME = 8:26:43 AM  
OPERATOR = michelb1