ROUTE NO.	SECTION	COUNTY	TOTAL SHEETS	SHEET NO.
FAI 90/94	*	COOK	419	225
FED. ROAD DIST. NO.	ILLINOIS	FED. AID PROJECT-		

SHEET NO. 6
8 SHEETS

* 2005 - 008F
Contract #62580

STATE OF ILLINOIS
DEPARTMENT OF TRANSPORTATION

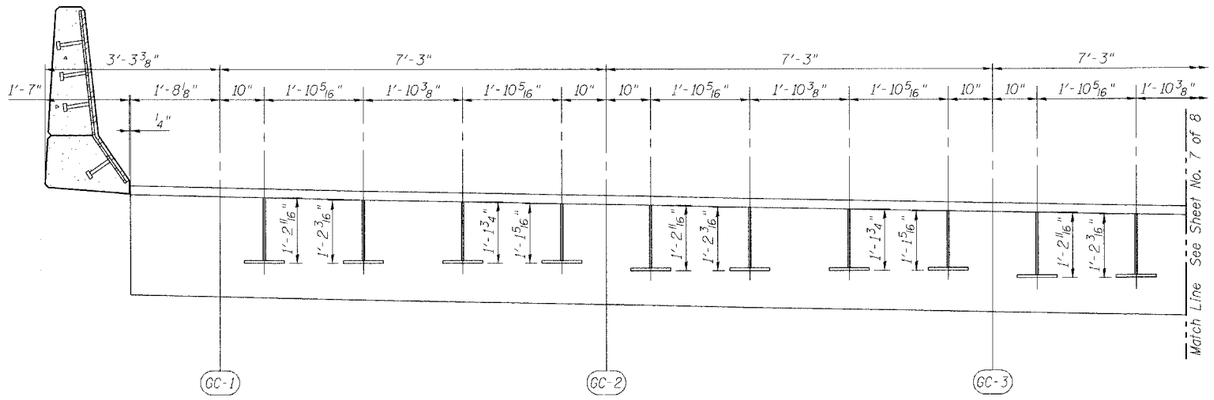

SECTION A-A
(Dimensions are along ℄ Pier)

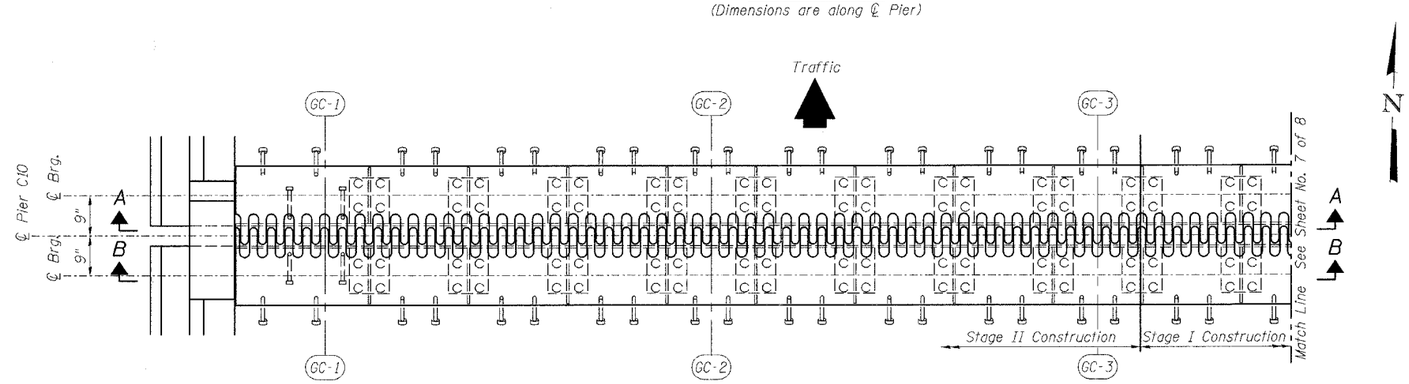

PLAN OF FINGER PLATE AT PIER 2

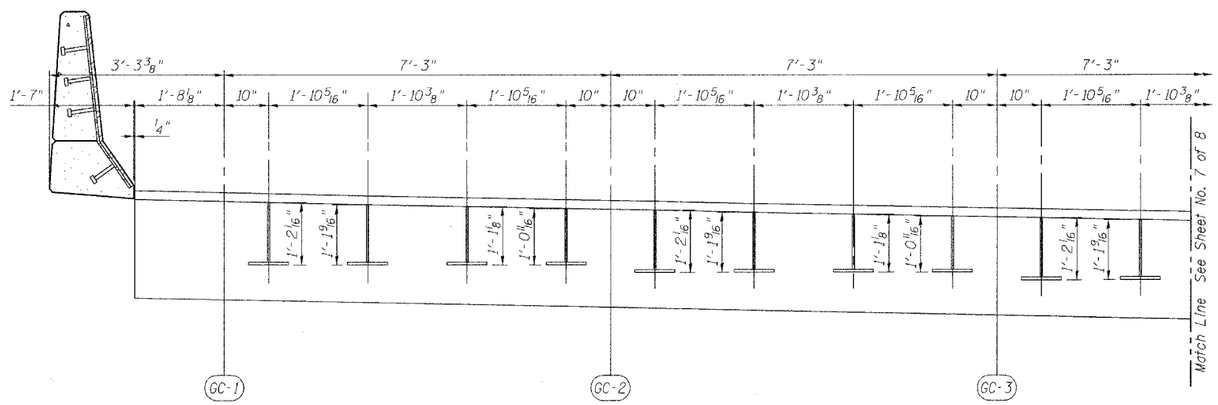

SECTION B-B
(Dimensions are along ℄ Pier)

REVISIONS	
NAME	DATE

ILLINOIS DEPARTMENT OF TRANSPORTATION

FINGER PLATE PLAN AND ELEVATION

F.A.I. ROUTE 90/94 NORTHBOUND (DAN RYAN EXPRESSWAY)
OVER SOUTH BRANCH - CHICAGO RIVER
COOK COUNTY
S.N. 016-1113 - PIER C10

SCALE: VERT. HORIZ.
DATE: 2/17/05

DRAWN BY: HEBERLING
DESIGNED BY: SANFORD
CHECKED BY: -

GREENE & BRADFORD, INC.
OF SPRINGFIELD
CONSULTING ENGINEERS
3500 CONSTITUTION DRIVE
SPRINGFIELD, ILLINOIS 62711
PROFESSIONAL DESIGN FIRM NO. 184-000479
PROFESSIONAL & STRUCTURAL ENGINEERING CORPORATION
(217) 753-8944, (217) 753-8427 FILE NAME - greenebradfordsfor@ca.com

COMPUTER FILE NO. 04286-W04-PE1
PROJECT 04286-W04
8/3/05-MML

FILE NAME = $FILE$
PLOT SCALE = $pltscale$ DRV = $PLOTTER$
PLOT DATE = 8/3/2005
PLOT TIME = 9:47:08 AM
OPERATOR = mlchellel