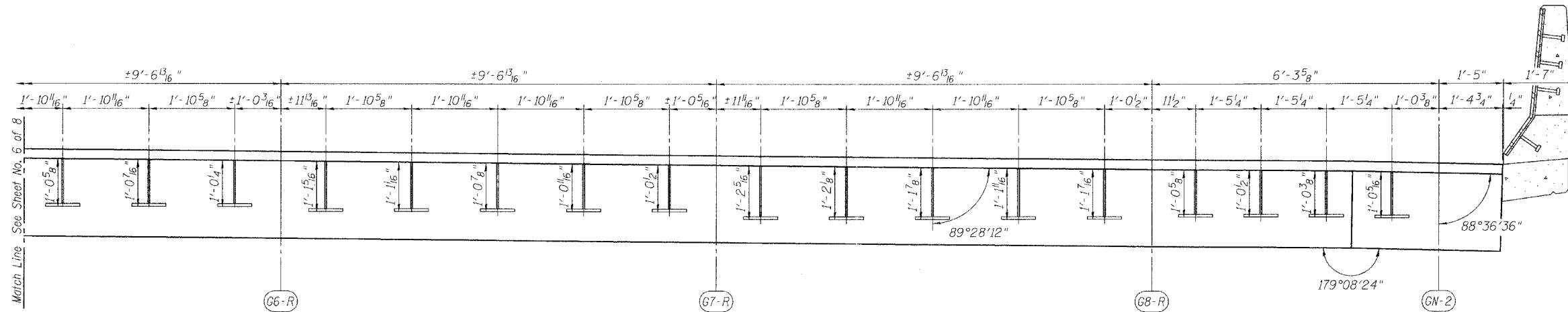


STATE OF ILLINOIS
DEPARTMENT OF TRANSPORTATION

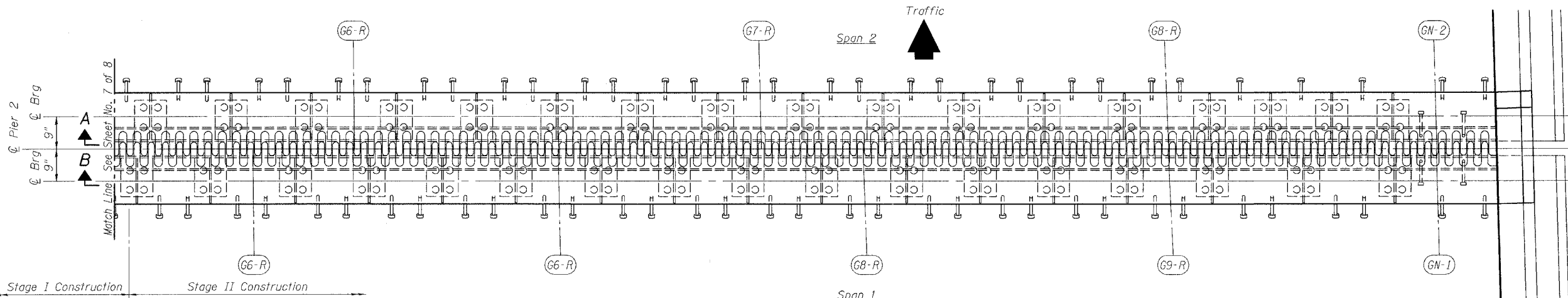
ROUTE NO.	SECTION	COUNTY	TOTAL SHEETS	SHEET NO.
FA1 90/94	*	COOK	419	234
FED. ROAD DIST. NO.	ILLINOIS	FED. AID PROJECT		

SHEET NO. 7
8 SHEETS

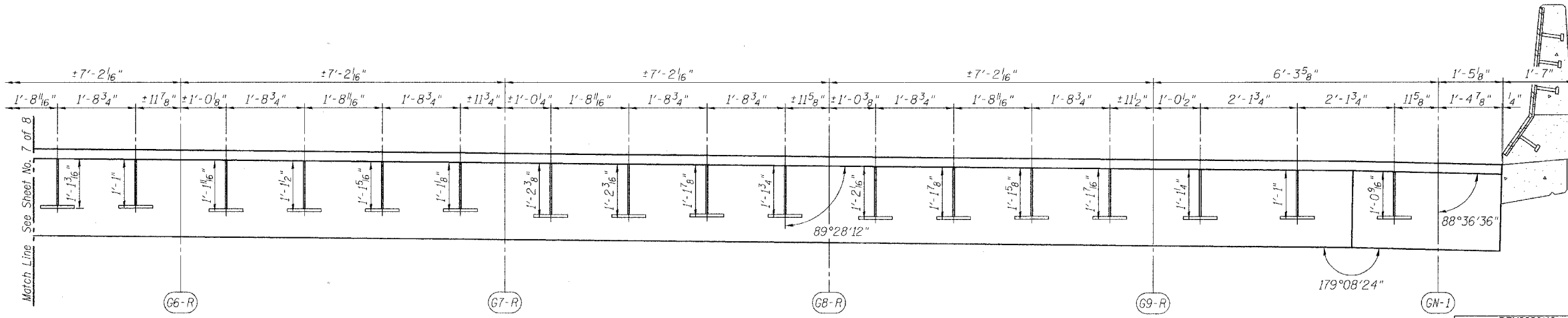
* 2005-008F
Contract #62580



SECTION A-A
(Dimensions are along \hat{Q} Pier)



PLAN OF FINGER PLATE AT PIER 2



SECTION B-B
(Dimensions are along \hat{Q} Pier)

ILLINOIS DEPARTMENT OF TRANSPORTATION
FINGER PLATE PLAN AND ELEVATION

F.A.I. ROUTE 90/94 NORTHBOUND (DAN RYAN EXPRESSWAY)
16TH STREET TO 18TH STREET
COOK COUNTY
S.N. 016-1111 - PIER 2

REVISIONS	
NAME	DATE

SCALE: VERT. _____
HORIZ. _____
DATE: 3/28/05

DRAWN BY: LANDREY
DESIGNED BY: SANFORD
CHECKED BY: _____

GREENE & BRADFORD, INC.
OF SPRINGFIELD
CONSULTING ENGINEERS
REGISTERED PROFESSIONAL ENGINEERS
PROFESSIONAL ENGINEER - CIVIL
PROFESSIONAL ENGINEER - STRUCTURAL
PROFESSIONAL ENGINEER - MECHANICAL

COMPUTER FILE NO.
04286-W05-NB-PE2
PROJECT 04286-W05
6/28/05-MML

FILE NAME = \$FILES\$
PLOT SCALE = \$PLOTSCALE\$
PLOT DATE = 8/3/2005
PLOT TIME = 10:46:00 AM
OPERATOR = \$MCHENBIB\$