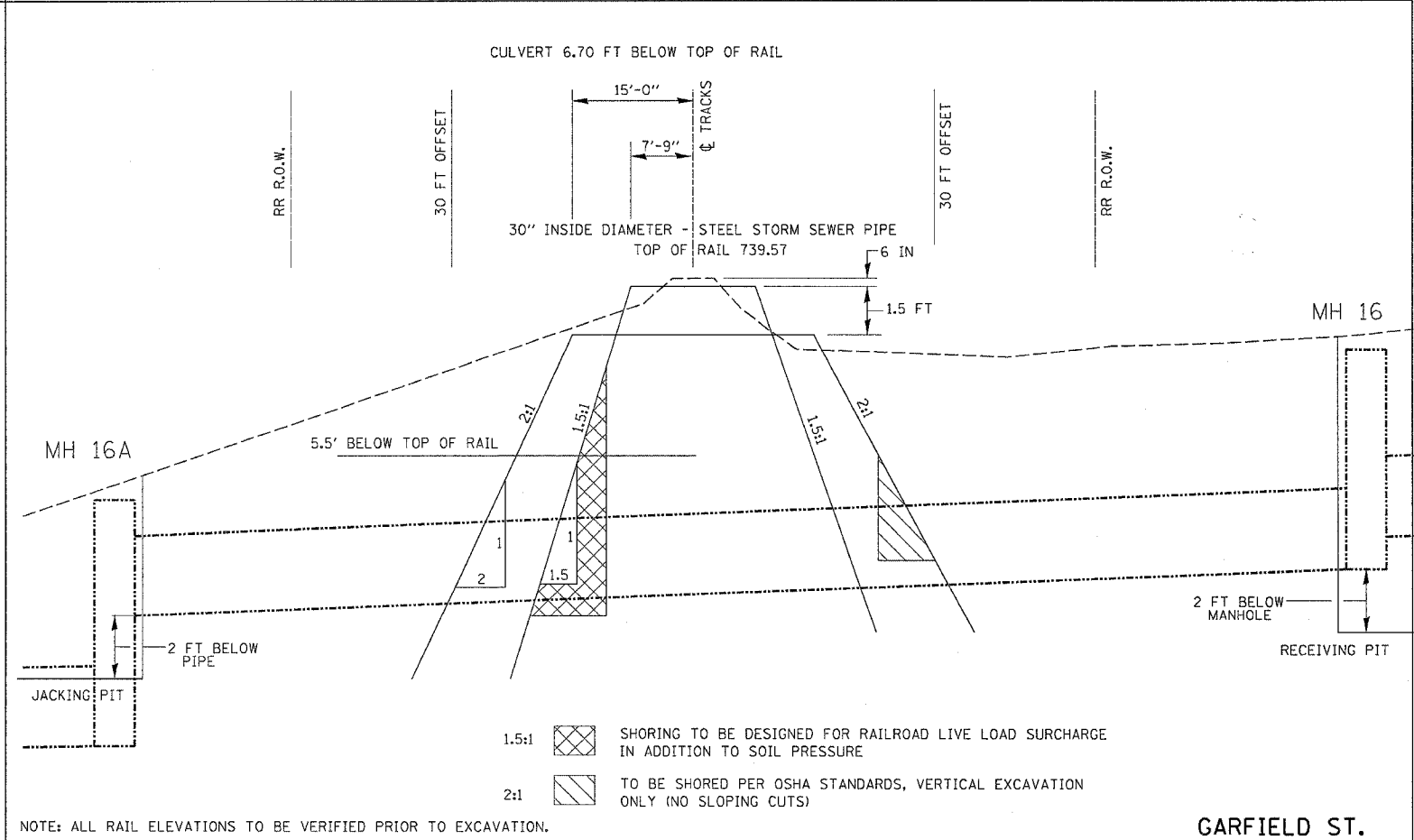
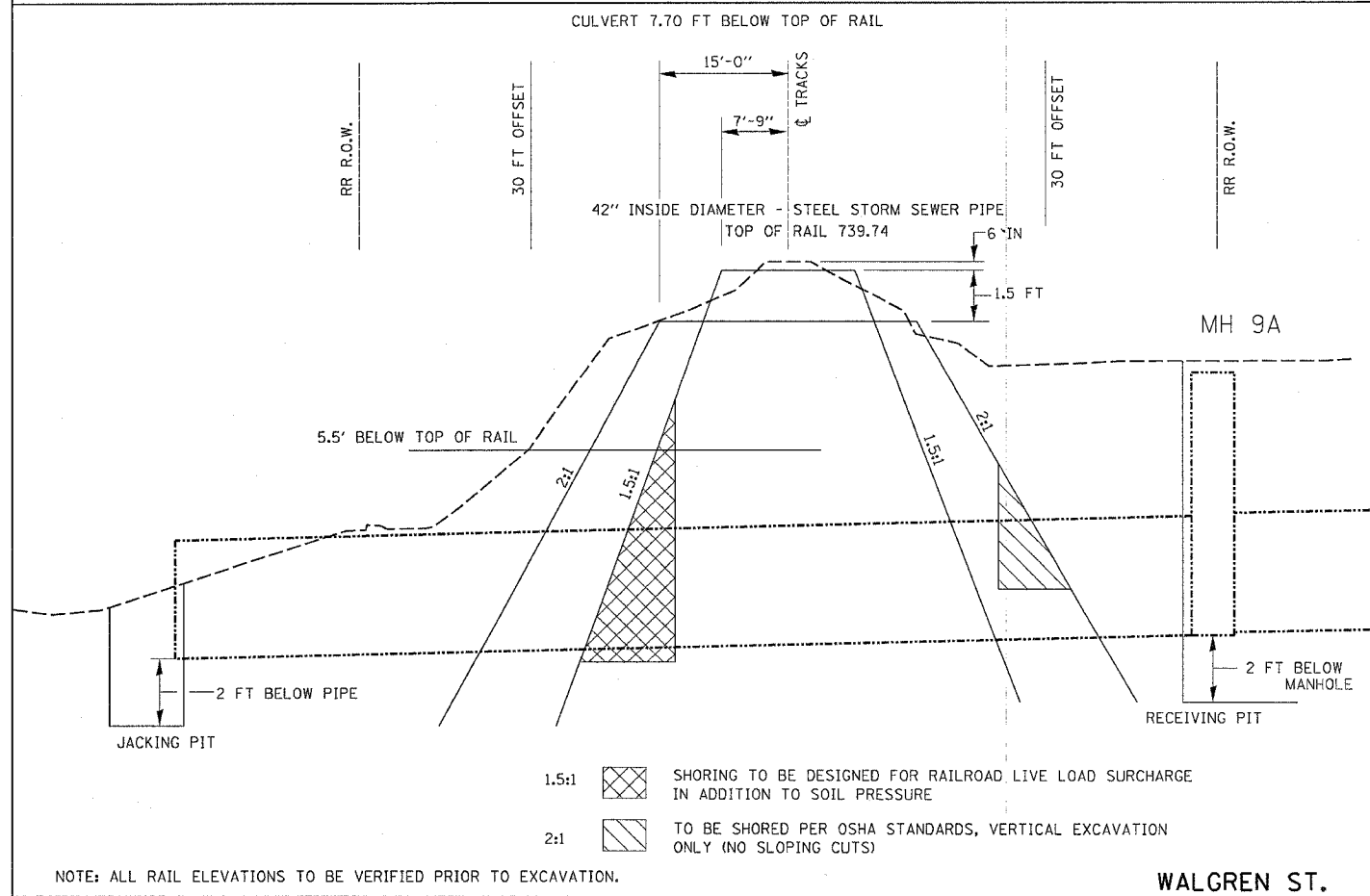
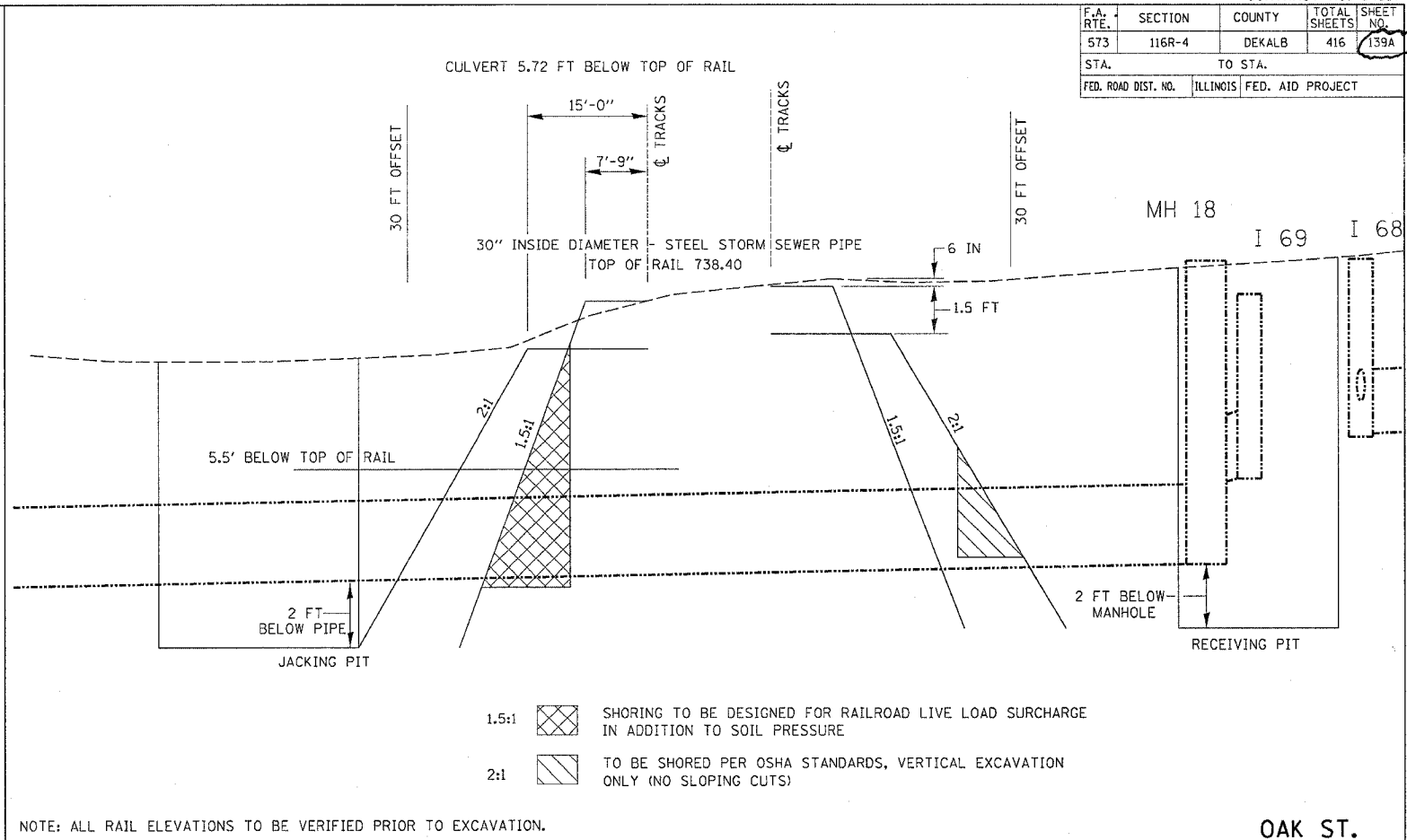
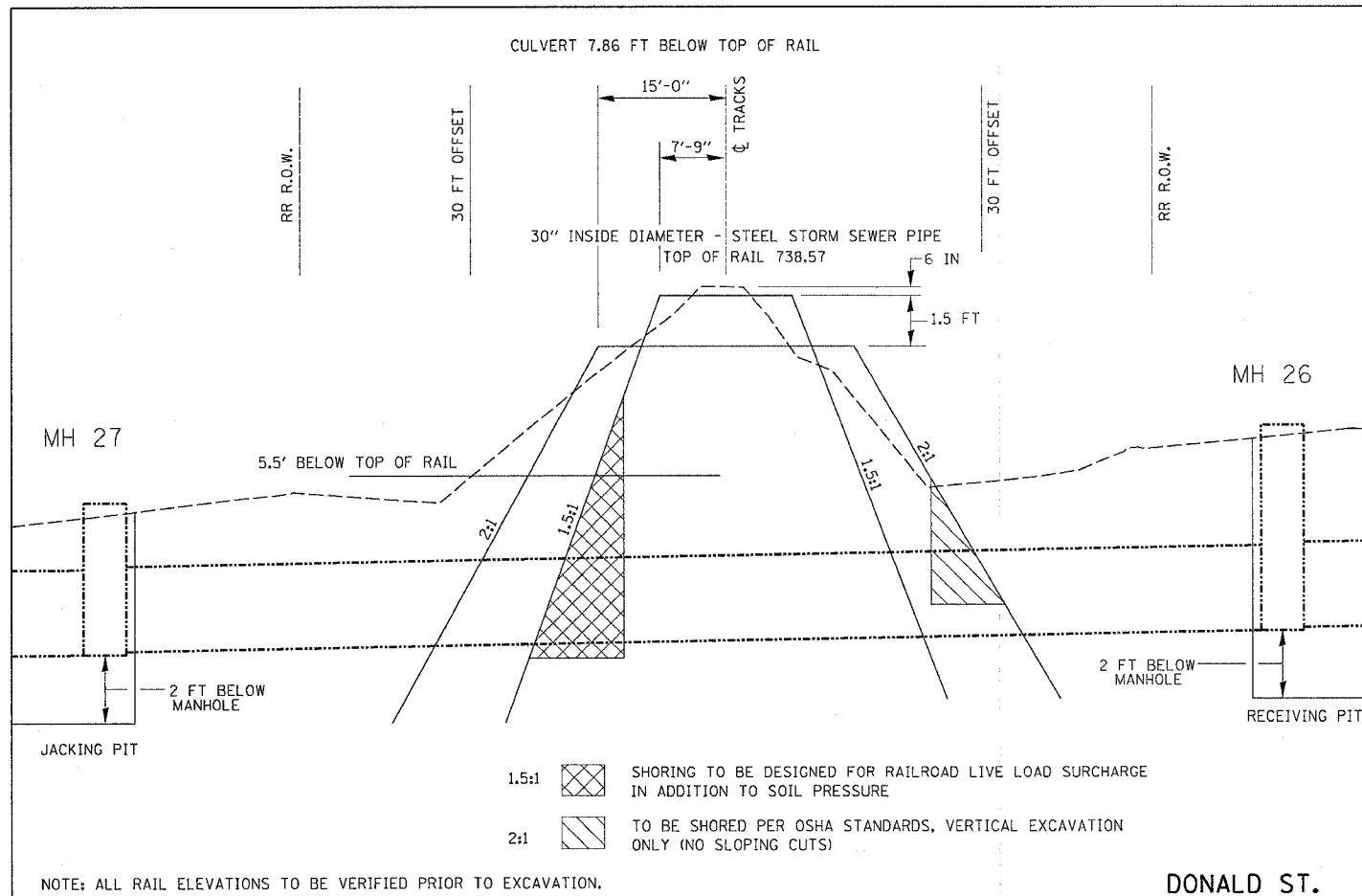


F.A. RTE.	SECTION	COUNTY	TOTAL SHEETS	SHEET NO.
573	116R-4	DEKALB	416	139A
STA.	TO STA.			
FED. ROAD DIST. NO.	ILLINOIS FED. AID PROJECT			



PLOT DATE = Fri, Oct 21 10:41:21 2005
 FILE NAME = c:\p\projects\201786\j87786.dgn
 PLOT SCALE = 50.0000 / IN
 REFERENCE = NONE

NEW SHEET 10-31-05

JACKING DETAILS