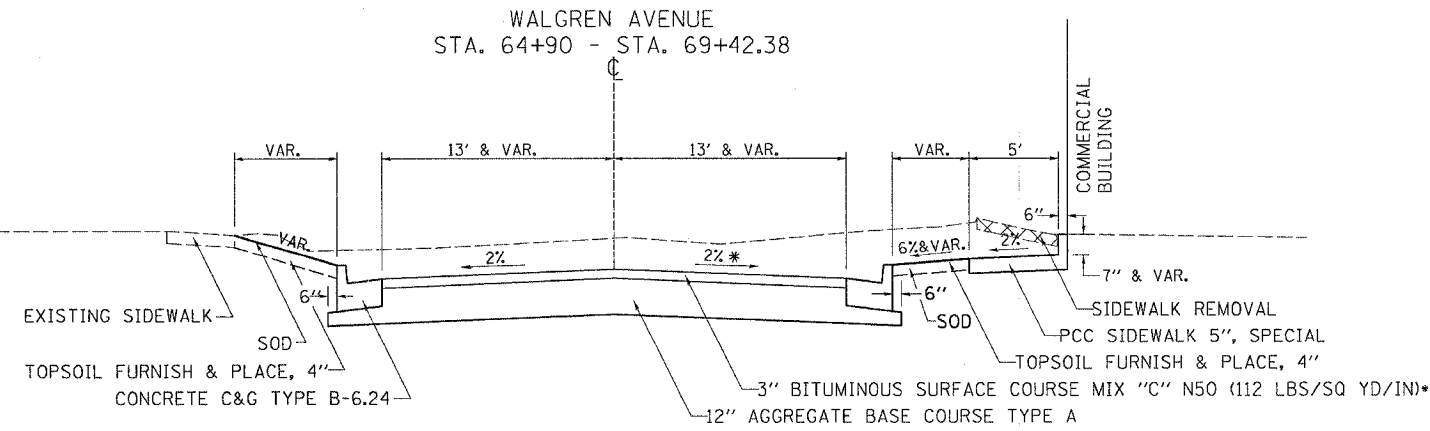


F.A. RTE.	SECTION	COUNTY	TOTAL SHEETS	SHEET NO.
573	116R-4	DEKALB	416	20
STA.		TO STA.		
FED. ROAD DIST. NO.		ILLINOIS FED. AID PROJECT		

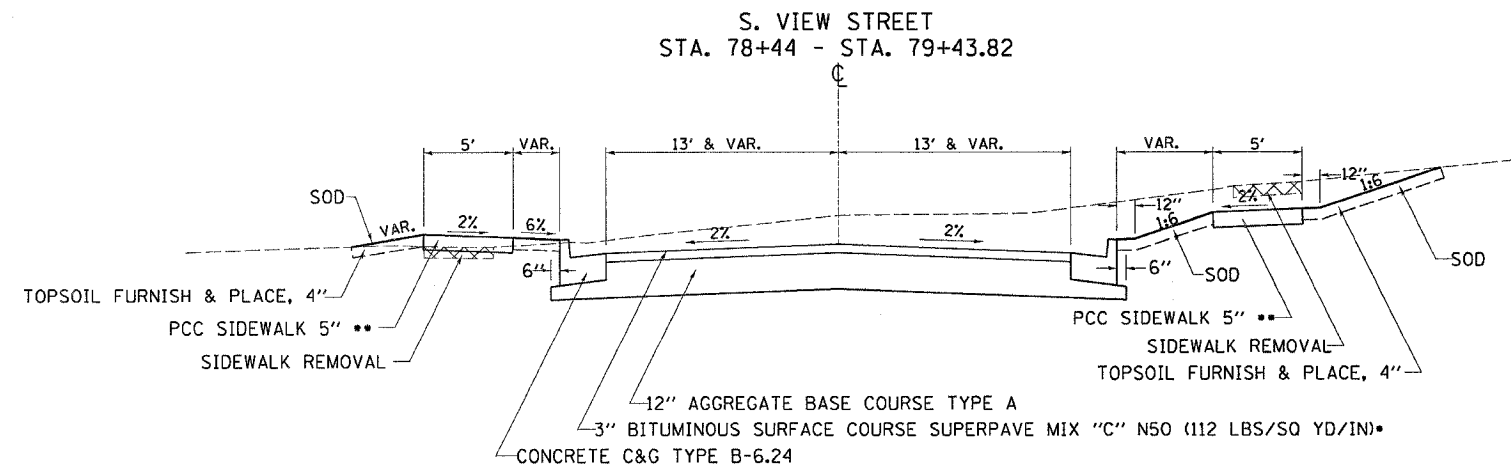
# TYPICAL SECTIONS

WALGREN AVENUE  
STA. 64+90 - STA. 69+42.38

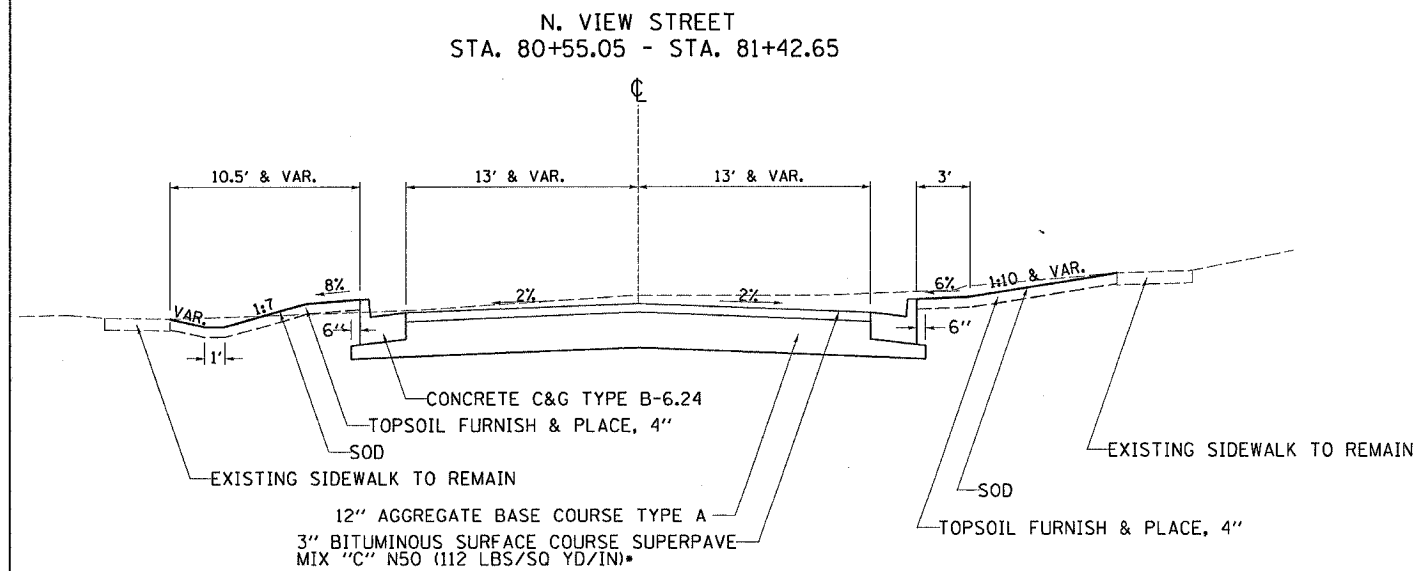


\*STA. 65+75 TO STA. 68+50, 4% CROSS SLOPE, SEE X-SECTIONS

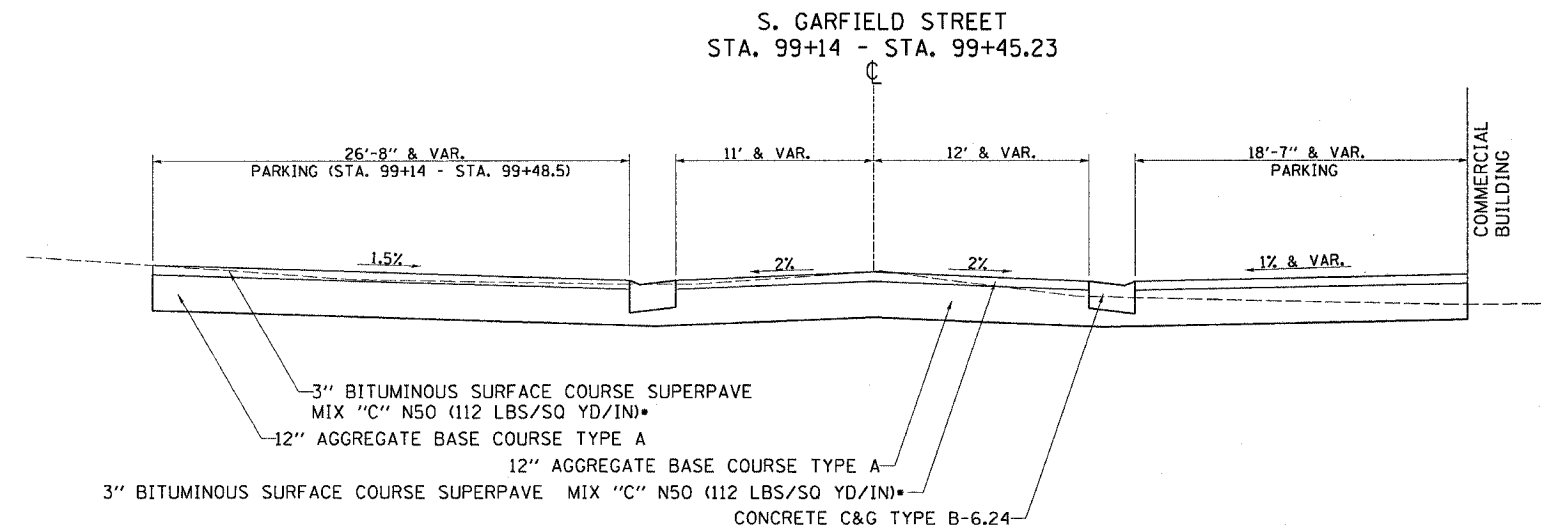
S. VIEW STREET  
STA. 78+44 - STA. 79+43.82



N. VIEW STREET  
STA. 80+55.05 - STA. 81+42.65



S. GARFIELD STREET  
STA. 99+14 - STA. 99+45.23



\* PLACE IN 2 LIFTS  
\*\* SEE SCHEDULE FOR LOCATIONS