

F.A.P. RTE.	SECTION	COUNTY	TOTAL SHEETS	SHEET NO.
573	116R-4	DEKALB	416	116
STA. 800+00		TO STA. 806+00		
FED. ROAD DIST. NO.	ILLINOIS	FED. AID PROJECT		

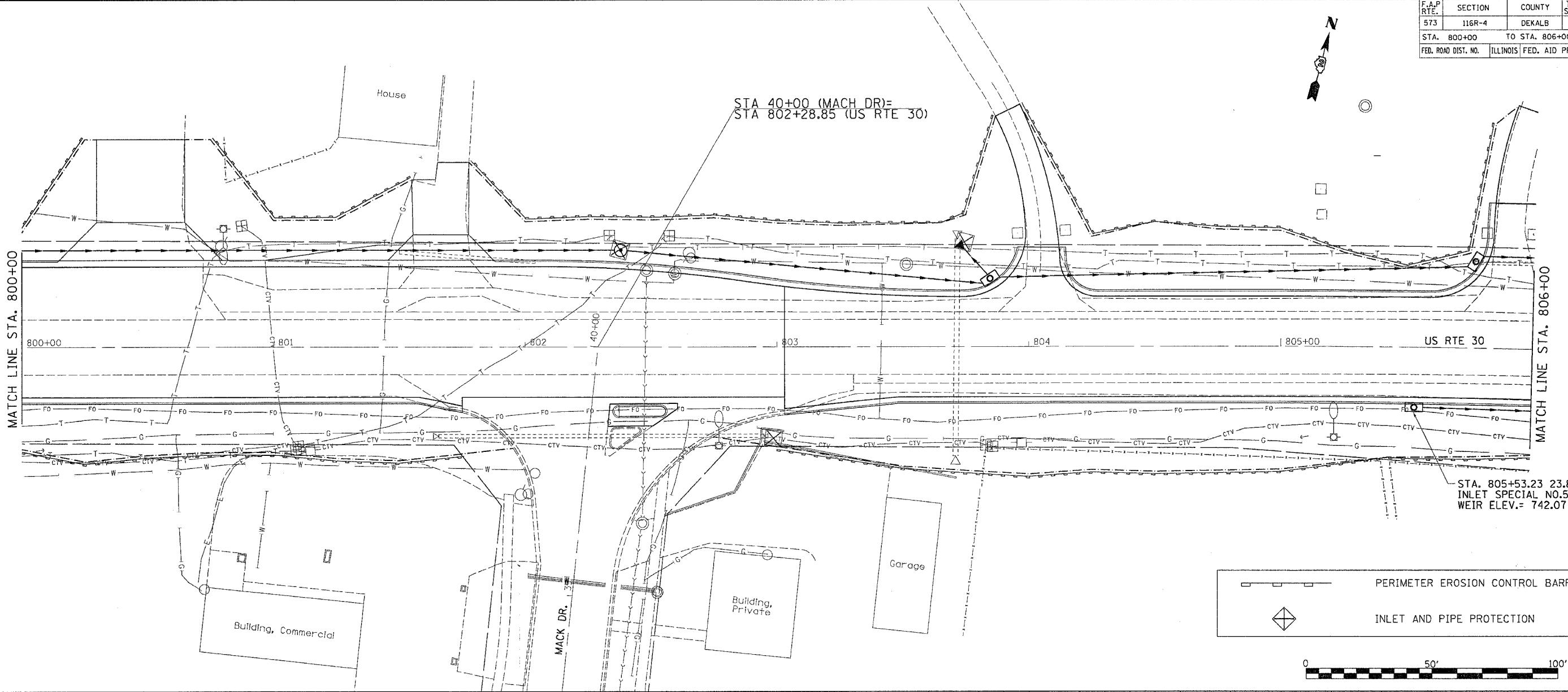
PLAN

DATE	
BY	
SURVEYED	
PLOTTED	
CHECKED	
NOTE BOOK NO.	
FILE NAME	

PROFILE

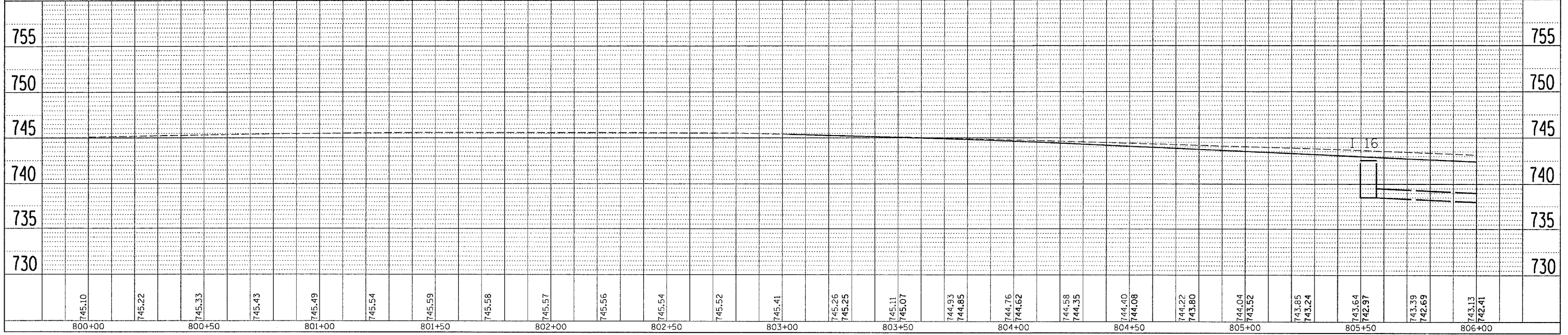

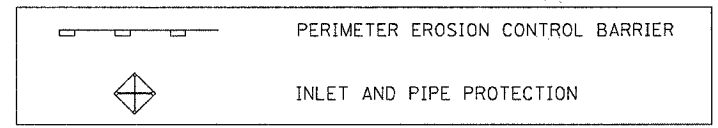
DATE	
BY	
SURVEYED	
PLOTTED	
CHECKED	
NOTE BOOK NO.	
FILE NAME	

*DATE-TIME-
*REFLECT-
*REFLECT-
REFLECT



STA 40+00 (MACH DR)=
STA 802+28.85 (US RTE 30)

STA. 805+53.23 23.82' RT
INLET SPECIAL NO.5
WEIR ELEV.= 742.07



DRAINAGE DETAILS RIGHT SIDE