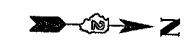
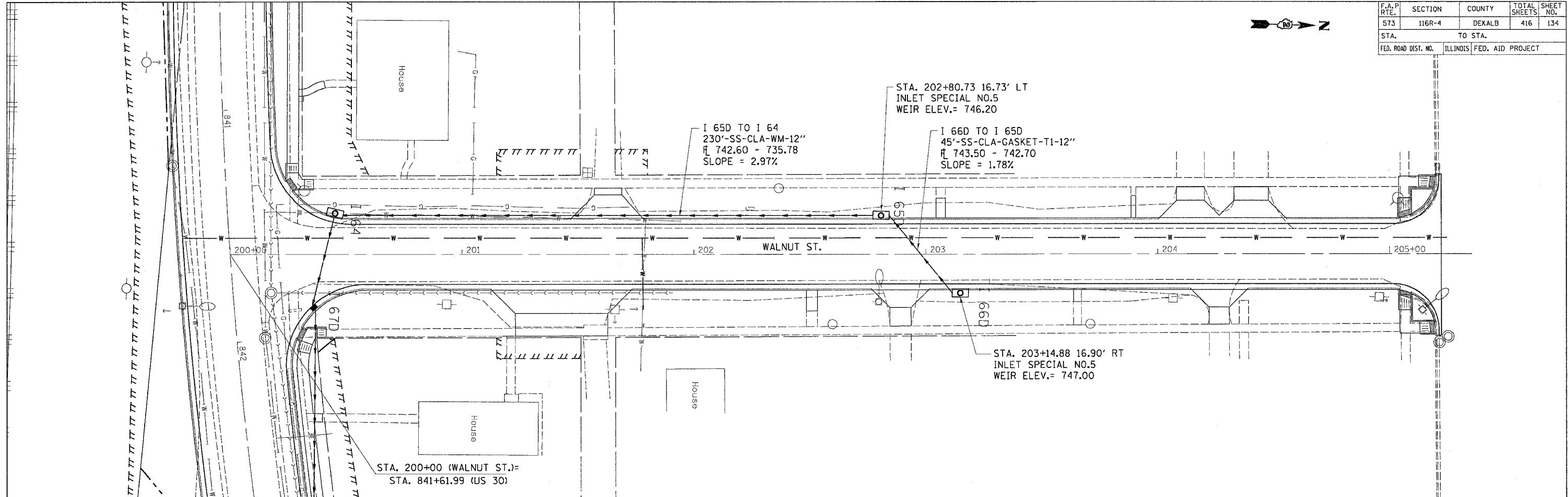


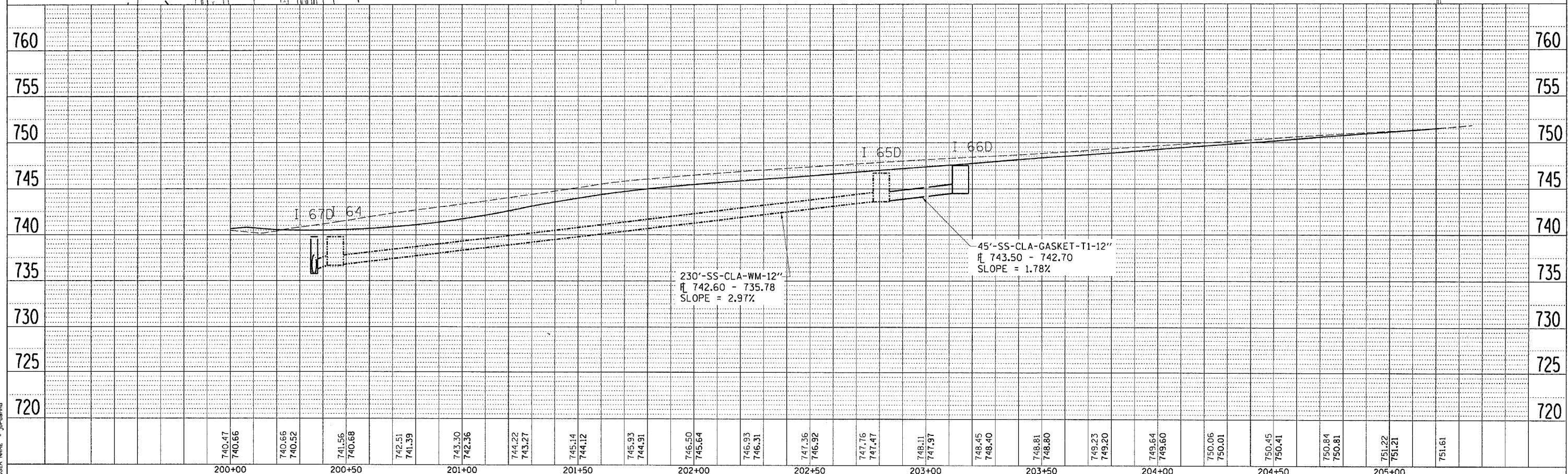
F.A.P. RTE.	SECTION	COUNTY	TOTAL SHEETS	SHEET NO.
573	116R-4	DEKALB	416	134
STA.		TO STA.		
FED. ROAD DIST. NO.		ILLINOIS FED. AID PROJECT		



PLAN	DATE
BY	
REVISIONS	
NO.	
DATE	



PROFILE	DATE
BY	
REVISIONS	
NO.	
DATE	



PLOT DATE = Wed Sep 14 11:45:53 2005  
 PLOT SCALE = 20.0000 / 1.00  
 USER NAME = jordanhd