




PLOT DATE = F:_Sep 82 07:53:33 2885
PLOT SCALE = 1/4" = 100'
USER NAME = jordanhd

ORIGINAL SURVEYED
DATE
BY

FINAL SURVEYED
DATE
BY



F.A.P. RTE.	SECTION	COUNTY	TOTAL SHEETS	SHEET NO.
573	116R-4	DEKALB	416	338

STA. TO STA.
FED. ROAD DIST. NO. ILLINOIS FED. AID PROJECT